

INDEX

THOMPSON TOWNSHIP

SCALE: 1" = 330'

SECTION	PAGE	SECTION	PAGE
1	1	22	22
2	2	23	23
3	3	24	24
4	4	25	25
5	5	26	26
6	6	27	27
7	7	28	28
8	8	29	29
9	9	30	30
10	10	31	31
11	11	32	32
12	12	33	33
13	13	34	34
14	14	35	35
15	15	36	36
16	16		
17	17	6	
18	18	7	37
19	19	18	38
20	20	19	39
21	21	30	40
		31	41
			42

GORE

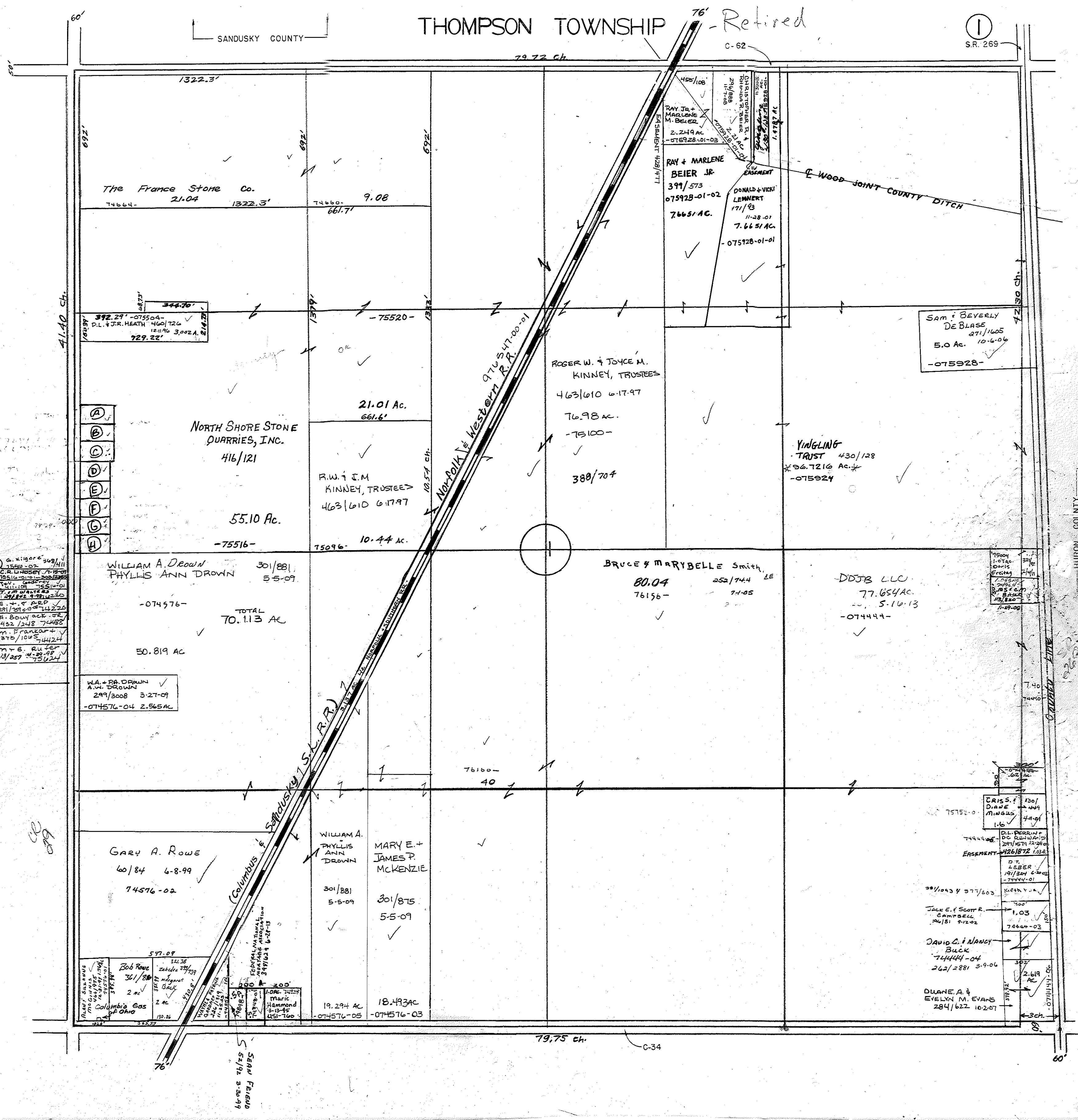
ROYER SURVEY

44

FLAT ROCK - LEWISVILLE -

PAGE

43



THOMPSON TOWNSHIP - Retired

SANDUSKY COUNTY

①
S.R. 269

- A) G. Kigore 309/1
- B) R. L. WILSON 7/10/00
- C) J. W. WILSON 7/10/00
- D) J. W. WILSON 7/10/00
- E) J. W. WILSON 7/10/00
- F) J. W. WILSON 7/10/00
- G) J. W. WILSON 7/10/00
- H) J. W. WILSON 7/10/00

W.A. + P.A. DROWN
ANN DROWN
299/3008 3-27-09
-074576-04 2.565 AC

GARY A. ROWE
60/84 6-8-99
74576-02

Bob Rowe
31/80
2 ac
2 ac
Columbia Gas
of Ohio

WILLIAM A.
PHYLIS ANN
DROWN
301/881
5-5-09

MARY E. +
JAMES P.
MCKENZIE
301/875
5-5-09

19.294 AC
-074576-05

18.493 AC
-074576-03

BRUCE & MARYBELLE SMITH, LE
80.04 252/744
76156- 7-1-05

DDJB LLC
77.654 AC
- 5-16-13
-074444-

CRIS S. F. 130/
Diane
MINGS 4-1-01

D.L. BERRANT
190/201/12/20
271/671/12/20
EASEMENT 426/1872/1322

D.T.
LEBER
191/304/6-20-05
-74444-01

JACK E. + SCOTT R.
CAMPBELL
14/81 7-2-02

DAVID C. + NANCY
BACK
74444-04
262/2881 5-9-06

DUANE A. +
EVELYN M. EVANS
284/622 10-2-07

NORTH SHORE STONE
QUARRIES, INC.
416/121

21.01 AC
661.6'

R.W. + J.M.
KINNEY, TRUSTEE
463/610 6-17-97

10.44 AC
75096-

ROGER W. + JOYCE M.
KINNEY, TRUSTEES
463/610 6-17-97

76.98 AC.
-75100-

388/704

RAY JR. +
MARLENE
M. BEIER
2.249 AC
-075928-01-03

RAY + MARLENE
BEIER JR.
399/573
075928-01-02
7665 AC.

DONALD + VIKI
LEMMERT
171/83
11-28-01
7.6651 AC.
-075128-01-01

SAM + BEVERLY
DEBLASE
271/1605
5.0 AC. 10-6-06
-075928-

YINGLING
TRUST 430/128
56.7216 AC.
-075924

41.40 ch.

79.72 ch.

C-62

43.50 ch.

SC
089

76100-
40

79.75 ch.

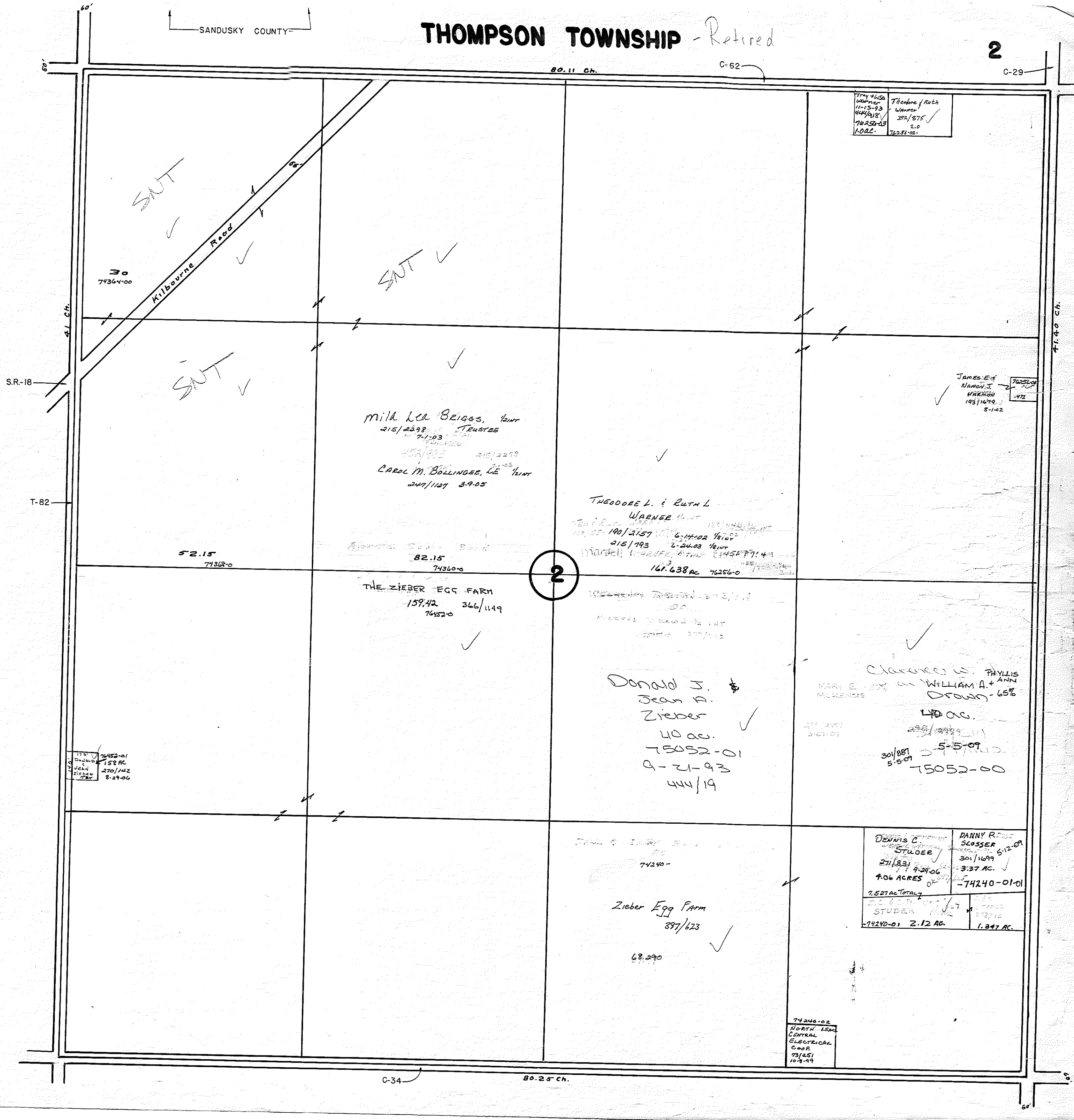
C-34

60'

HURON COUNTY

WILLIAMSON CREEK

SEAN FEISAND
5/1/92 2-29-99



774/452	Theodore J. Ruth
1115-93	Warner
444/918	Warner
78252-83	374/875
1.0 AC.	2.0
	78281-02

James E. & Nancy J. Warner	78252-83
Warner	117
193/109	
8-1-02	

MILK LEE BEIGGS, TRUSTEE
215/2398
7-1-03
CAROL M. BOLLINGER, LE
247/1109 3-9-05

THEODORE L. & RUTH L. WARNER
190/2157
215/193
161.638 ac

THE ZIEBER EGG FARM
159.42
7452-0

Donald J. & Jean A. Zieber
40 ac.
75052-01
9-21-93
444/19

Clarence W. & Phyllis M. McKernis
Mary E. & William A. Drown
40 ac.
301/881
5-5-09
75052-00

Dennis C. Studer	Danny R. Scosser
211/831	301/1699
9-29-06	3-27-09
7.06 ACRES	3.27 AC.
7.521 ac Total	74240-01-01
74240-01	2.12 AC.
	1.847 AC.

Zieber Egg Farm
377/823
68.290

74240-02
NORTH 15th
CENTRAL
ELECTRICAL
COOP
10-8-99

7452-01	158 AC
JEAN ZIEBER	270/142
8-29-06	

CR 62 80.17CH 50'R/W

- (A) SETH A. BEGLEY 12-16-02
0.48 202/946 76356- ✓
- (B) GREGORY E. CHRISTIAN L. WOLF
183/179 2-13-02 74324- 73ac. ✓
- (C) BONNIE L. DOMINY ET AL
0.34 367/123 74556- ✓
- (D) RONALD & MARTHA LAWRENCE
LOT 1 75288- STAPE REPLAT
LOT 2 75292- 426/392
LOT 3 75284- ✓
- (E) Fannie Mae
LOT 4 & 5 74412- STAPE REPLAT
10/22/10 217/104 ✓

40.40 CH.

TR81
60' R/W

HETER DAUGHTERS
40 707/649
74932- ✓

KEN HILL
X30
399/709
75980-01-01
432/9

Dean H.
Betschman
441/430
111.5 4-5-93
74376- ✓

74748-02

H. LEE + CONSTANCE J.
WATSON
294/2118
9-8-08
302/2413
37.236 AC

PAUL H. SNAVELY TRUST
130.28 AC. 289/1120
-075980- 2-14-08 ✓

(DEED DESCRIPTION DOESN'T LIST EXCEPTIONS; DEED ACREAGE IS WRONG.)

DEBORAH J. JIMMIE
NEWSOME
294/2511
9-12-08
2.769
AC
74748- ✓

SR18

66' R/W

41 CH.

TR82
60' R/W

3

ABIGAIL E. HICKS (1/2 int)
CONSTANCE M. KEVIL (1/2 int)
302/325 5-26-09
40 AC. 461/815
75248- 3-3-97 ✓

GERARD A. THOMAS M.
& CHRISTOPHER N. WENSINK
234/581 5-12-04 ✓

75480-01-00
113.418 AC.

Survey

Diagon Ave
Buckeye
241/288
2-10-06
3.057 AC

WILLIAM GLORIA
LEWIS TRUST
70147-242/786
3367 AC

Michael T. Ruffing
&
Amita H. Semenuway
458/934
8-7-00
74650-
4.342 AC. ✓

NATHAN E.
HIMBERLY SUE ROOT
75120- 268/2076
100.698 AC 7-27-06

ABIGAIL E. HICKS (1/2 int)
CONSTANCE M. KEVIL (1/2 int)
302/325 5-26-09
40 AC. 461/815
75244- 3-3-97 ✓

HERMAN & PATRICIA
STUDER
8.275 4-1-92
76100- 10/70 ✓

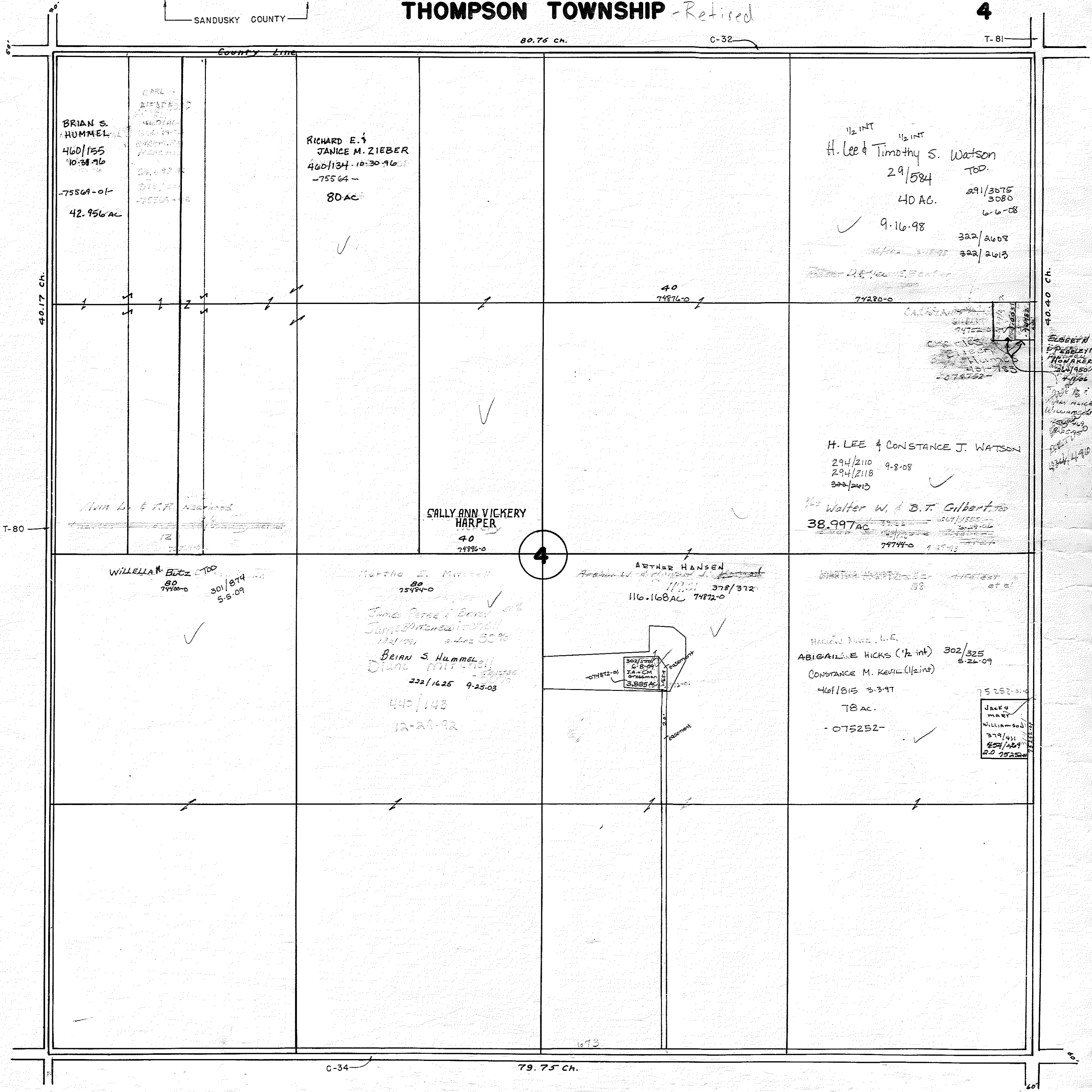
Survey

JOSEPH C.
& WILHELM
305/727
8-27-07
75636- ✓

SR18 66' R/W

CR34 60' R/W

80.04 CH.



BRIAN S. HUMMEL
 460/155
 10-30-96
 -75569-01
 42.956 AC

RICHARD E. & JANICE M. ZIEBER
 460/134-10-30-96
 -75564-
 80 AC

1/2 INT
 H. Lee & Timothy S. Watson
 29/584
 40 AC.
 9-16-98
 291/3075
 3080
 6-6-08
 322/2608
 322/2613

SALLY ANN VICKERY HARPER
 40
 74976-0

H. LEE & CONSTANCE J. WATSON
 294/2110
 294/2118
 302/2413

Walter W. & B.T. Gilbert
 38.997 AC
 74744-0

WILLELLA M. BEEZ
 80
 74400-0
 301/874
 5-5-09

Martha E. Mitchell
 80
 75474-0
 James George & Ernest
 James Mitchell
 1821/09
 Brian S. Hummel
 Diane Mitchell
 222/1625
 9-25-03
 440/148
 12-23-92

ARTHUR HANSEN
 116-168 AC
 74872-0

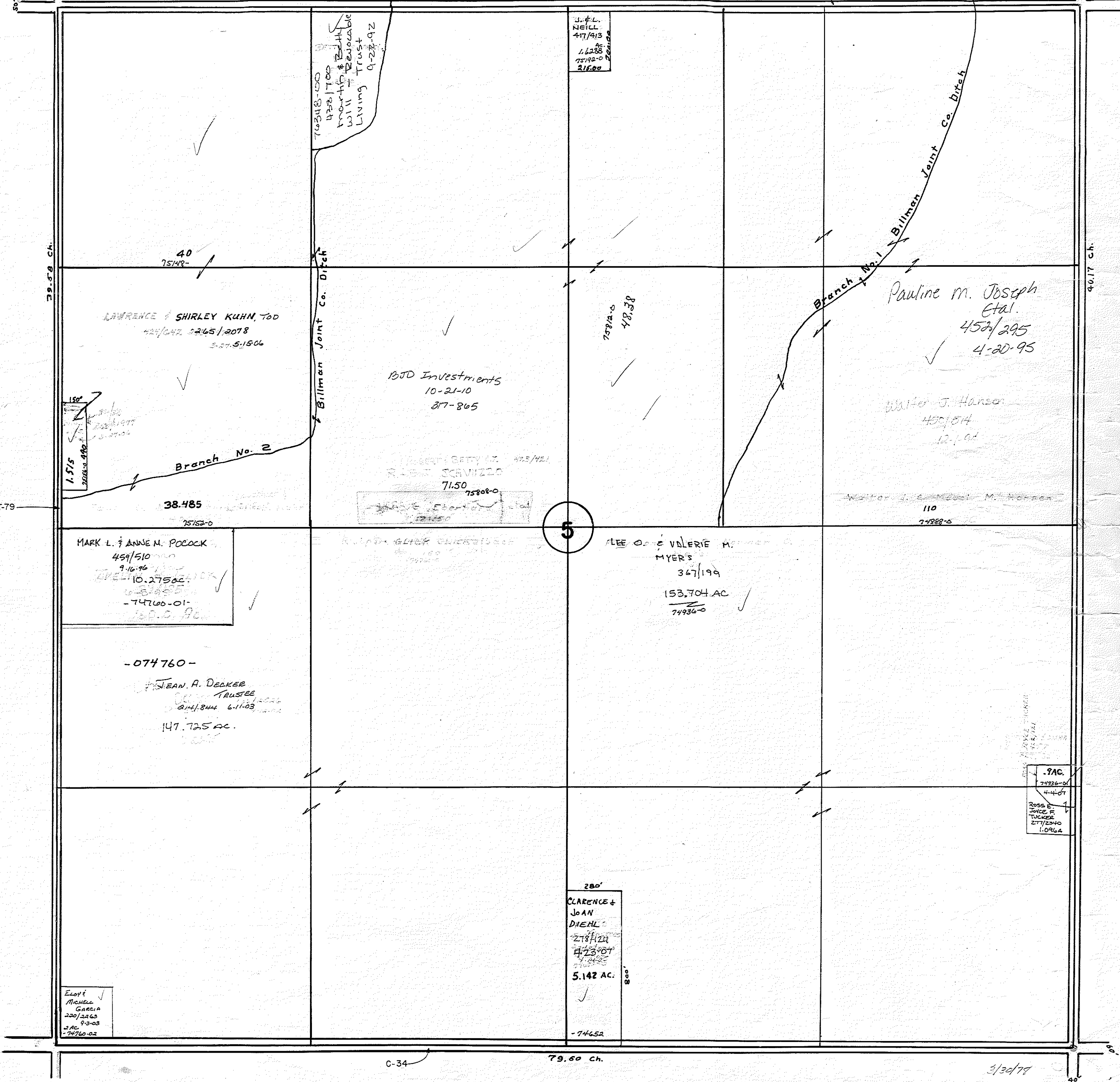
ABIGAIL HICKS (1/2 int)
 CONSTANCE M. KEVIL (1/2 int)
 461/815
 3-3-97
 78 AC.
 -075252-
 75252-05
 JACK MAEY
 WILLIAMSON
 379/411
 452/667
 2-0-75252

ELBERT
 HANSEN
 12-24-90

78.92 ch.

C-62

T-80



76348-00
428,100
pro-hip # Betty
will - Benoit
Living Trust
2-9-22-0

J. & L.
NEILL
4/17/93
1.1288
7572-0
21600

40
75148-

LAWRENCE & SHIRLEY KUHN, TOD
22/042 2245/2078
3-27-5-1506

BTD Investments
10-21-10
87-805

Pauline m. Joseph
Etal.
450/295
4-20-95

Walter J. Hansen
450/184
12-1-92

150°
1.5/5
75152-0

Branch No. 2

ROBERT BATTY ET AL
RICHARD SCHWEDD
7150
75808-0

38.485
75152-0

5

MARK L. & ANNE M. POCKOCK
459/510
9-16-96
10.275 ac
-74760-01-
10.0 ac

ALEE O. & VALERIE M.
MYERS
347/199
153.704 AC
74936-0

-074760-

JEAN A. DECKER
TRUSTEE
214/844 6-1-03
147.725 ac.

Walter J. & Michael M. Hansen
110
74888-0

.7AC
74936-0
4-4-07
ROSE E.
DANCE R.
TRUSTEE
27/2340
1.0964

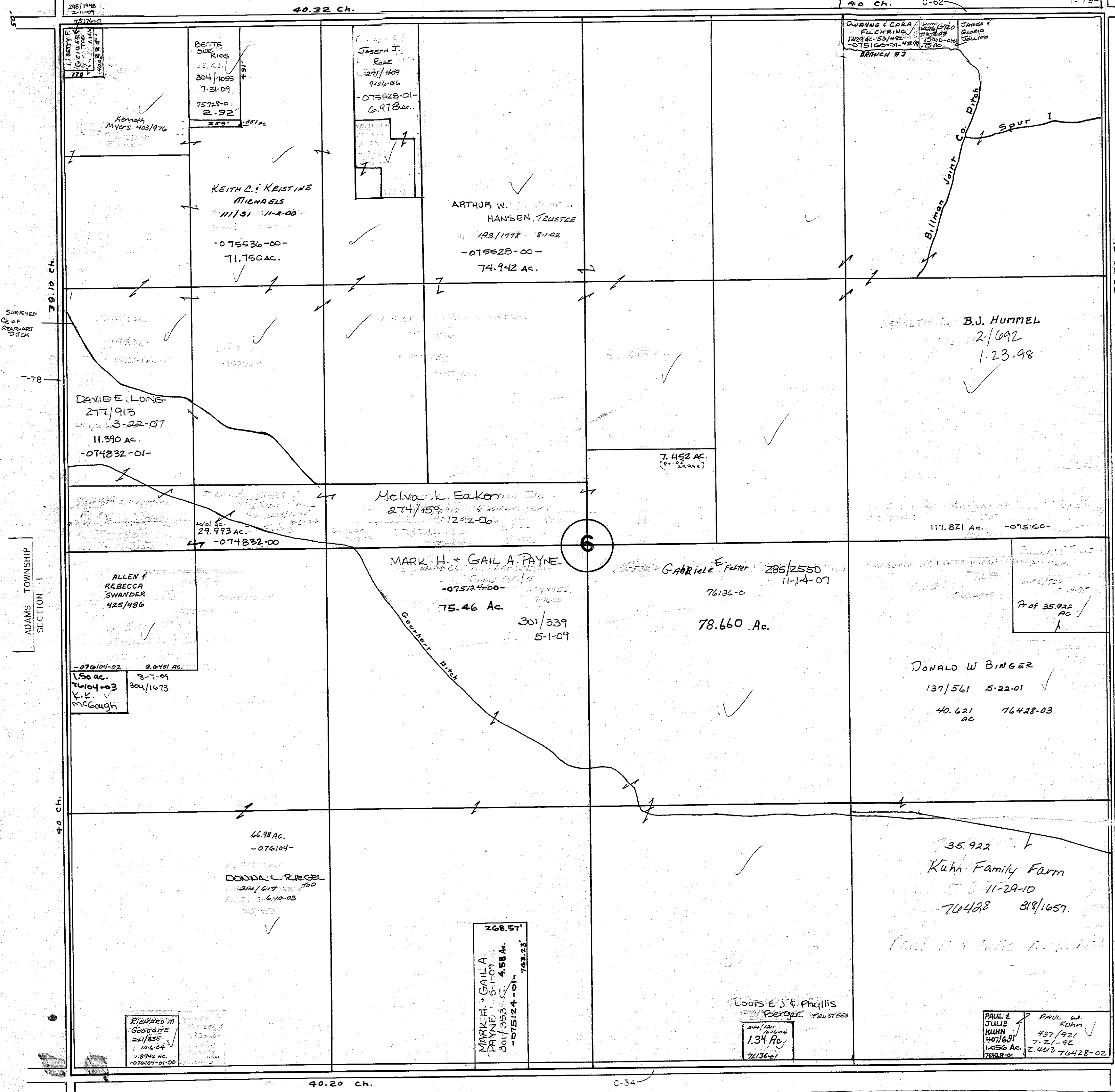
280'
CLARENCE &
JOAN
DIENL
278/121
4-23-07
5.142 AC.
74652

ELIOT
MICHELL
GARCIA
200/2265
2 AC 9-3-03
74760-02

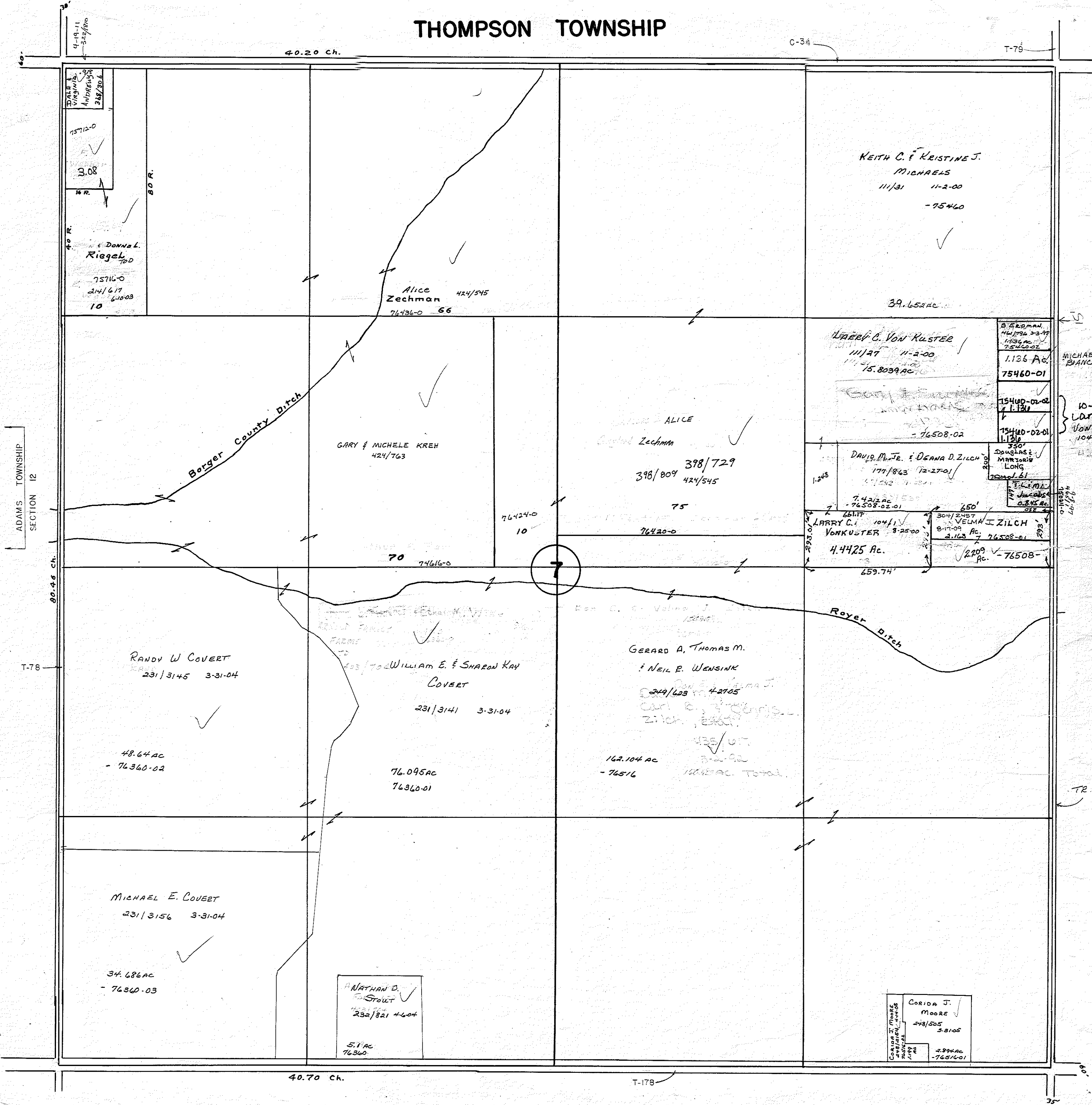
C-34

79.60 ch.

3/20/97

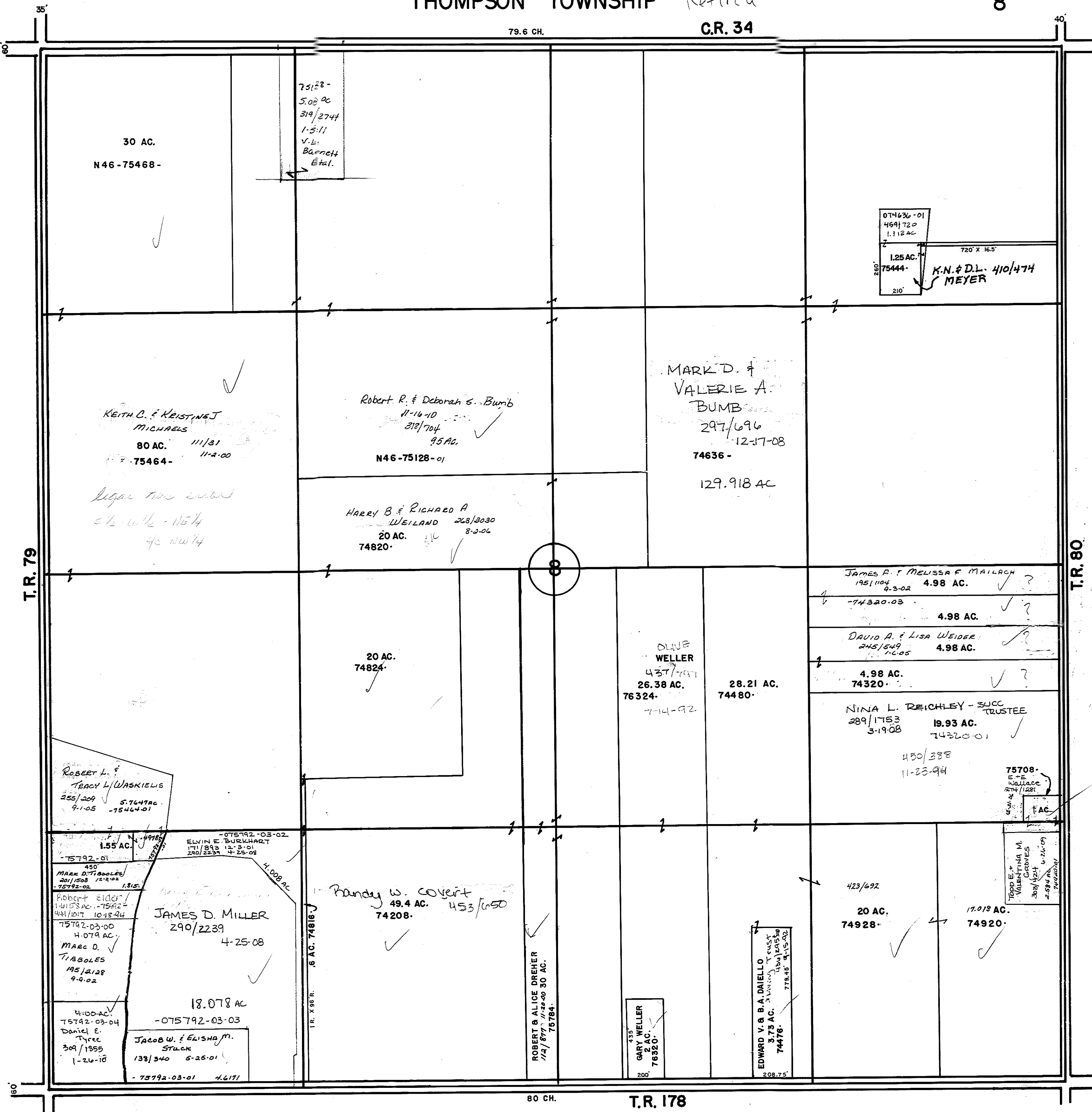


THOMPSON TOWNSHIP



79.6 CH.

C.R. 34



30 AC.
N46-75468-

75128-
5.02 ac
319/2744
1-5-11
V.L.
Barnett
Etal.

074636-01
469/720
1.112 AC
720 X 165'
1.25 AC.
75444-
210'
K.N. & D.L. 410/474
MEYER

KEITH C. & KRISTINE J.
MICHAELS
80 AC. 11/1/81
75464- 11-2-00

*legal non owner
1/2 w 1/2 - 11/14
9/2 11/14*

Robert R. & Deborah S. Bumb
11-16-10
319/704
95 AC.
N46-75128-01

MARK D. &
VALERIE A.
BUMB
297/696
12-17-08
74636-
129.918 AC

HARRY B. & RICHARD A.
WEILAND 268/3030
20 AC. 8-2-06
74820-

JAMES A. & MELISSA F. MAILLACH
195/1104
4-3-02
4.98 AC.

4.98 AC.
74320-03

DAVID A. & LISA WEIDER
245/549
1-6-05
4.98 AC.

4.98 AC.
74320-

NINA L. REICHELLEY - SUCC
TRUSTEE
289/1753
3-19-08
19.93 AC.
74320-01

450/388
11-23-94

75708-
E.E.
MULLAC
274/1221
1 AC

ROBERT L. &
TRACY L. WASKIEWICZ
255/209
9-1-05
5.74 AC.
75464-01

1.55 AC.
75792-01

ELVINE E. BURKHARDT
171/812
12-3-01
220/2257
12-25-08

MARK D. TIBBOLES
201/1508
12-2-02
75792-02

450'
4.008 AC.

ROBERT ELDER
141/158 AC
1-15-02
441/1017
10-18-94

75792-03-00
4.079 AC.

MARC D.
TIBBOLES
145/1212
4-4-02

4-00-AC
75792-03-04

Daniel E.
Tyree
309/1855
1-26-10

18.078 AC
-075792-03-03

Jacob W. & ELISHA M.
STUCK
138/340
5-25-01
75792-03-01
4.6171

Randy W. Covert
49.4 AC.
453/1050
74208-

ROBERT & ALICE BREHER
1/4/877/877-00 30 AC.
75784-

GARY WELER
2 AC.
76320-

EDWARD V. & B. DANIELLO
3.75 AC.
74476-
208.75

423/692
20 AC.
74928-

17.019 AC.
74920-

T.R. 79

T.R. 80

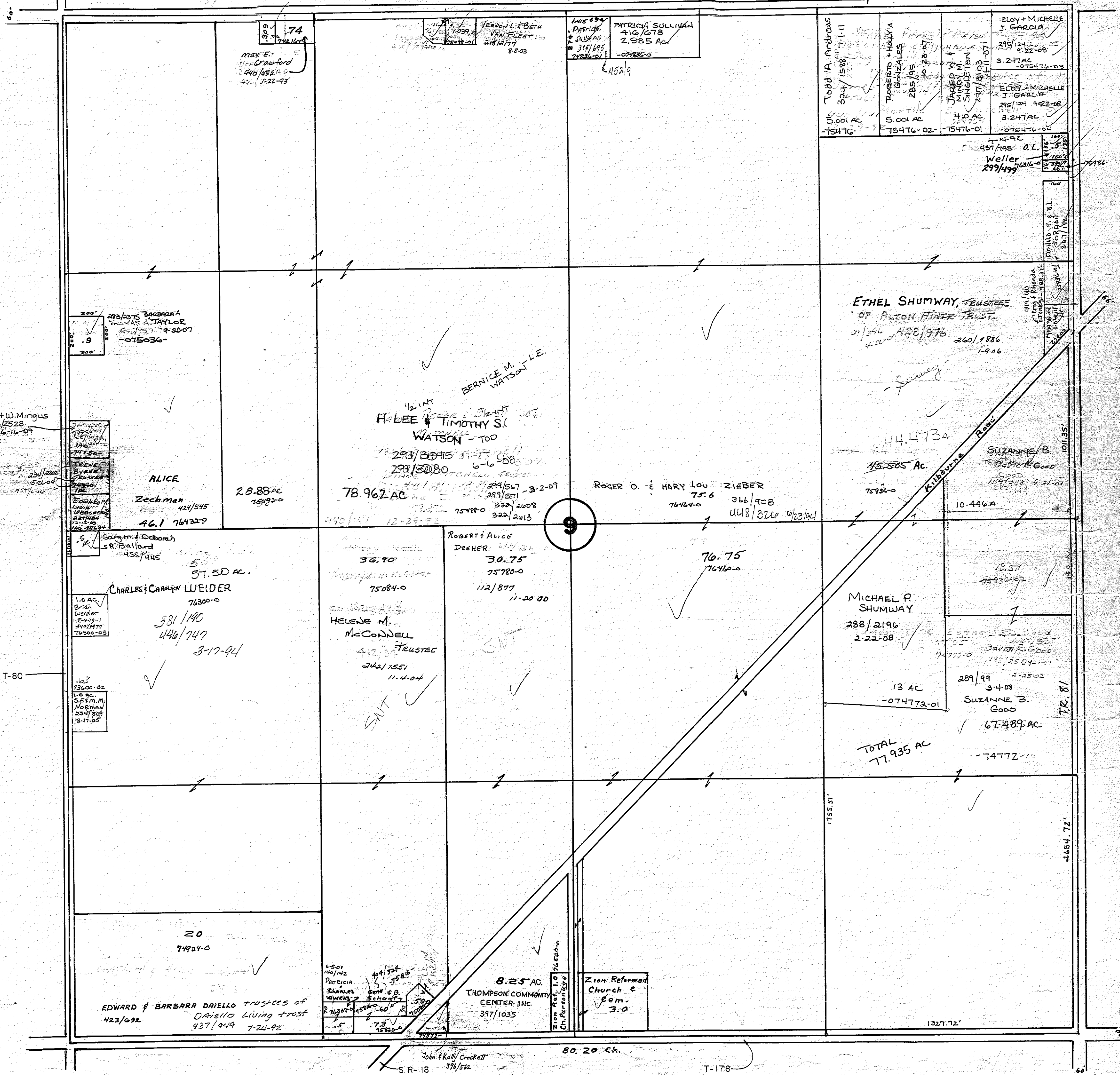
80 CH.

T.R. 178

THOMPSON TOWNSHIP - Retired

79.75 ch.

C-34



Brett W. Mings
802/2528
4-1-09
29/1000

29/1000 Barbara
Thomas A. Taylor
2-19-07
-075036-

ALICE
Zechman
424/545
46.1 76432-9

59
57.50 AC.
CHARLES & CHARLYN WEIDER
76300-0
381/140
446/747
3-17-94

1.0 AC.
LUCAS
1-1-03
45/1000
76300-03

20
74924-0
EDWARD & BARBARA DRIELLO TRUSTEES OF
DRIELLO LIVING TRUST
423/692
437/949 7-24-92

74
Max E. Crawford
440/852-0
1-22-93

VERONICA L. BETH
VAN FLEET
2/8/1977
8-03

BERNICE M. WATSON - L.E.
1/2 INT
HELEE & TIMOTHY S. WATSON - TOD
294/3080
78.962 AC

36.70
75084-0
HELENE M. MCDONNELL
412/300
242/1551
11-4-04

8.25 AC.
THOMPSON COMMUNITY CENTER INC.
397/1035

PATRICIA SULLIVAN
416/278
2,985 AC
-07935-0

ROGER O. & MARY LOU ZIEBER
75-6
76464-0
346/908
448/326 6/23/04

70.75
76460-0

Zion Reformed Church & Com.
3.0

TOBA A. ANDREWS
324/1588
5,001 AC
-75476-0

ROBERTO + HILLY A. GONZALES
285/195
5,001 AC
-75476-02-

JAMES M. WELLES
287/910
4.0 AC
-75476-01

ELOY + MICHELLE J. GARCIA
285/124
3,247 AC
-075476-03

ELOY + MICHELLE J. GARCIA
285/124
3,247 AC
-075476-03

ETHEL SHUMWAY, TRUSTEE
OF ALTON HINER TRUST
21/316
428/976
260/1886
1-9-06

44.473A
45,505 AC.

SUZANNE B. GOOD
10.446A

MICHAEL P. SHUMWAY
288/2196
2-22-08

13 AC
-074772-01

18.511
75030-92

MICHAEL P. SHUMWAY
288/2196
2-22-08

13 AC
-074772-01

SUZANNE B. GOOD
3-4-08

67.489 AC
-74772-05

TOTAL
77.935 AC

1755.51'

1327.72'

John & Kelly Crockett
S.R. 18
374/512

80.20 ch.

T-178

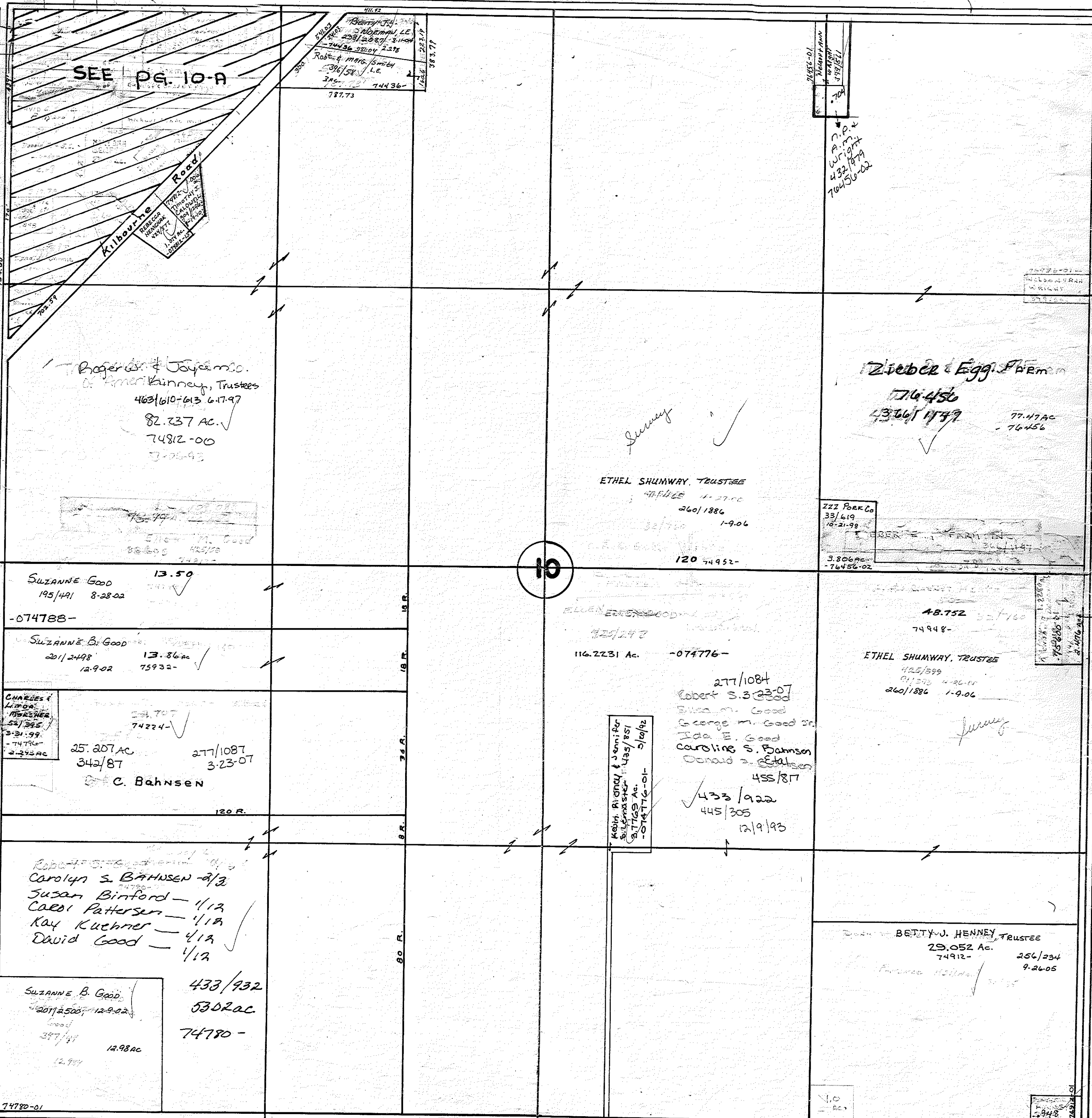
THOMPSON TOWNSHIP

10

80.40 Ch.

C-34

T-82



SEE pg. 10-A

Proger & Joyce Inc.
 former Kinney, Trustees
 463/610-613 6-17-97
 82.237 AC.
 74812-00
 7-26-93

Zieher & Egg Farm
 1716-456
 4336/1777
 77.47 AC
 76456

ETHEL SHUMWAY, TRUSTEE
 260/1886
 1-9-06
 120 74952-

SUZANNE GOOD 13.50
 195/491 8-28-02
 -074788-

SUZANNE B. GOOD
 201/2498 13.86 ac
 12-9-02 75922-

CHARGES & KINPA
 74224-
 25.207 AC 277/1087
 342/87 3-23-07
 C. Bahnsen

116.2231 Ac. -074776-

277/1084
 Robert S. Good
 George M. Good Jr.
 Ida E. Good
 Caroline S. Bahnsen
 Donald A. Bahnsen
 455/817

ETHEL SHUMWAY, TRUSTEE
 260/1886 1-9-06

Carolyn S. Bahnsen - 2/3
 Susan Binford - 1/3
 Carol Patterson - 1/3
 Kay Kuehner - 1/3
 David Good - 1/3

SUZANNE B. GOOD
 201/2500 12-9-02
 397/41 12.98 ac
 433/932
 5302 AC
 74780-

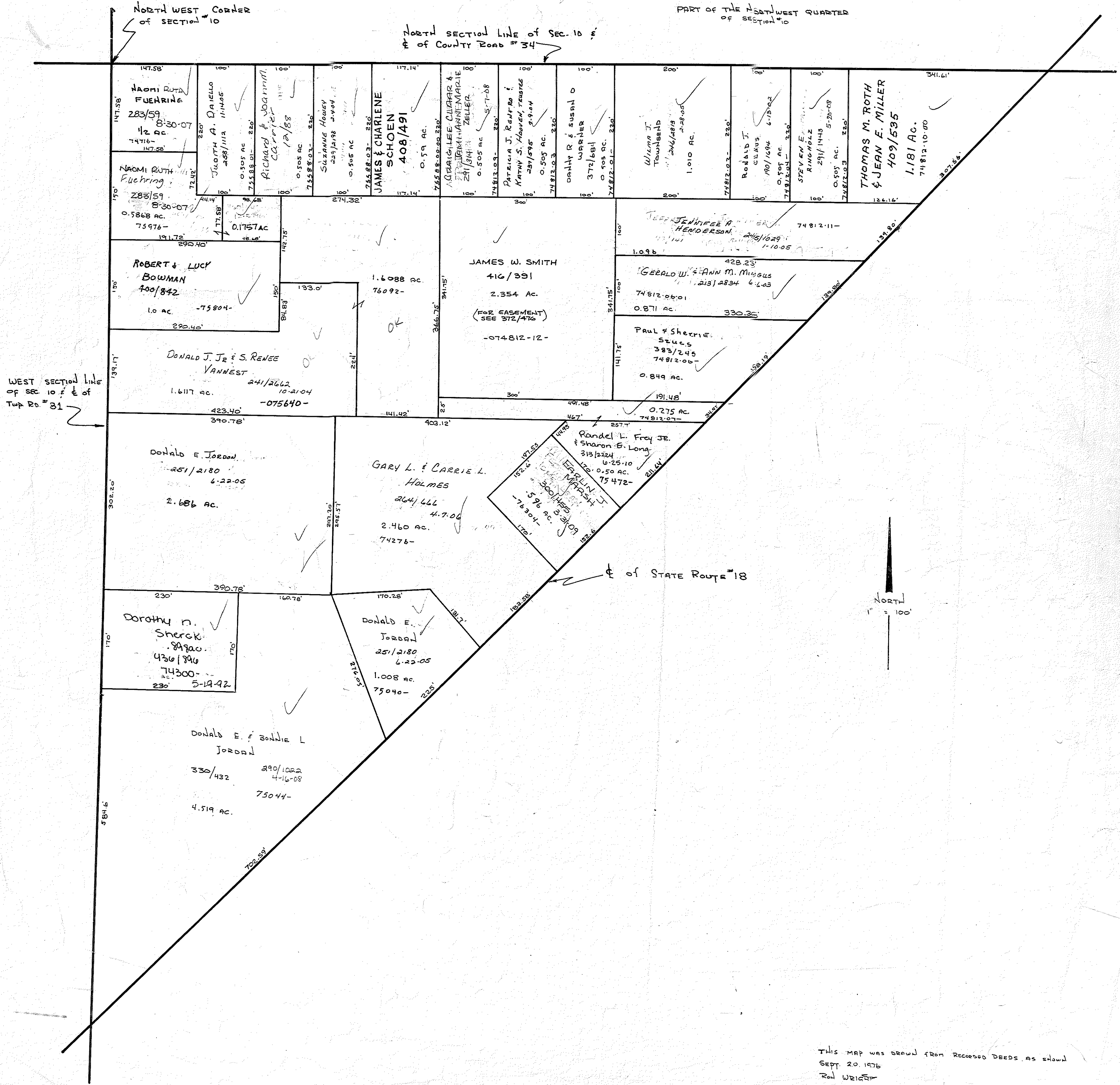
BETTY J. HENNEY, TRUSTEE
 29.052 Ac.
 74912- 256/234
 9.2605

80.26 Ch.

T-178

Stephen & Kathy
 Mager's
 4-22-13 395/204

THOMPSON TOWNSHIP - Retired



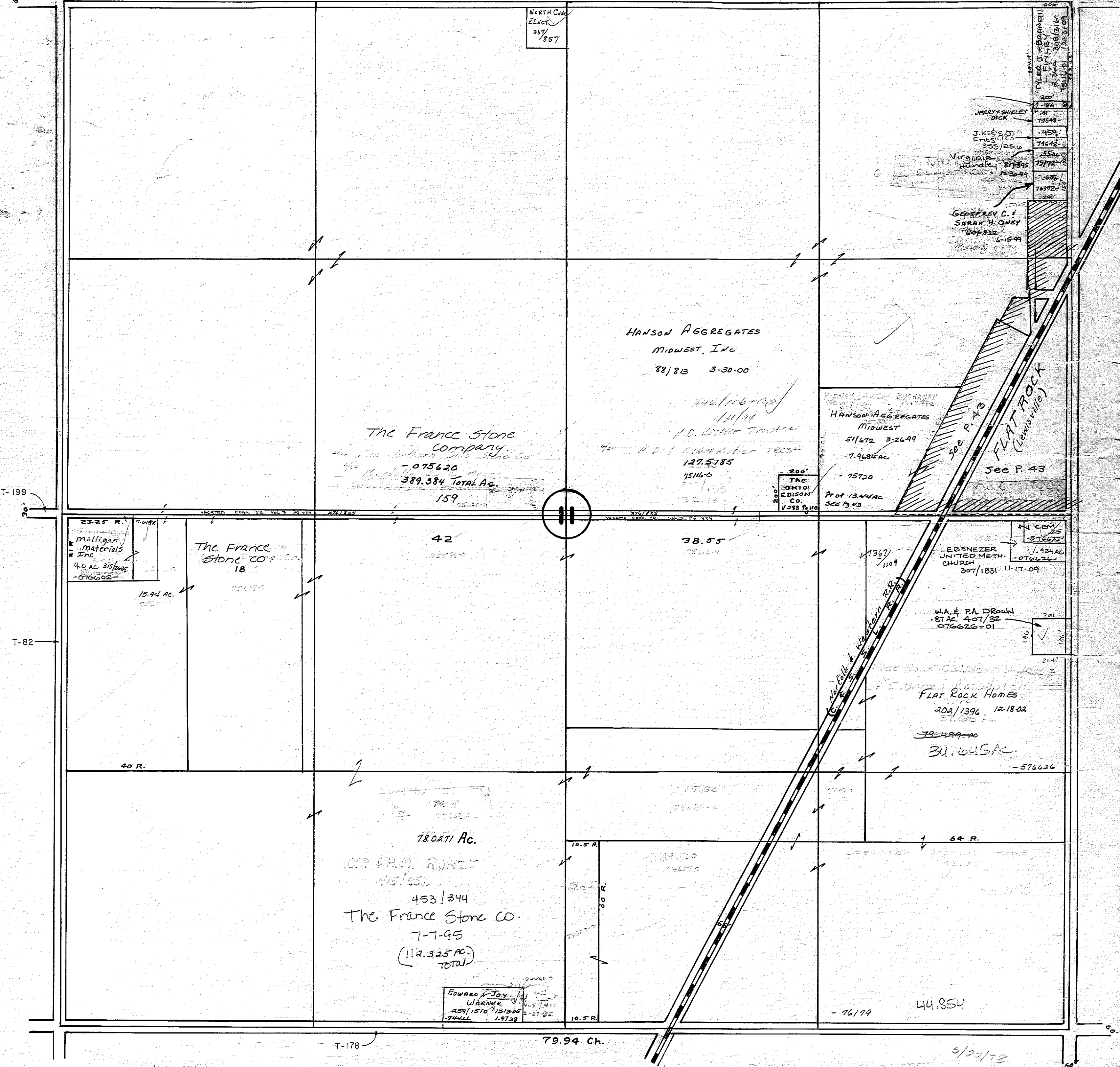
THIS MAP WAS DRAWN FROM RECORDED DEEDS AS SHOWN
SEPT. 20, 1976
ROL WRIGHT

THOMPSON TOWNSHIP - Retired

80.25 Ch.

C-34

C-29



North Cont. Elev. 257/857

7.84
7548
454
71048
554
75772
123044
692
76972
2300

JERRY & SHIRLEY
J. K. & S. O. J. 305/2510
Virginia H. H. 81395
123044

GEORGEY C. & SARAH H. ONEY
004822
6-5-99

HANSON AGGREGATES
MIDWEST, INC.
88/83 3-30-00

The France Stone Company
446/116-120
1/21/04
464 R.D. & Edith Kister Trust
127.5185
75116-0
132-19

HANSON AGGREGATES
MIDWEST
511672 3-26-99
7.9684 ac
75720

See P. 43

23.25 R.
Mulligan Materials Inc.
40 AC. 315/005
-076002

The France Stone Co.
18
15.94 ac.

42

38.55

EBENEZER UNITED METH. CHURCH
307/1851 11-17-09

W.A. & P.A. DROWN
ST. AC. 207/32
076020-01

FLAT ROCK HOMES
202/1396 12-18-02
31.605 ac.

31.605 ac.
-576626

78.0271 Ac.
C.P. & M. RONDT
415/452
453/344
The France Stone Co.
7-7-95
(112.325 ac. TOTAL)

Edward J. Joy
Warner
251/1870 12/18/05
74444 1/27/82

79.94 Ch.

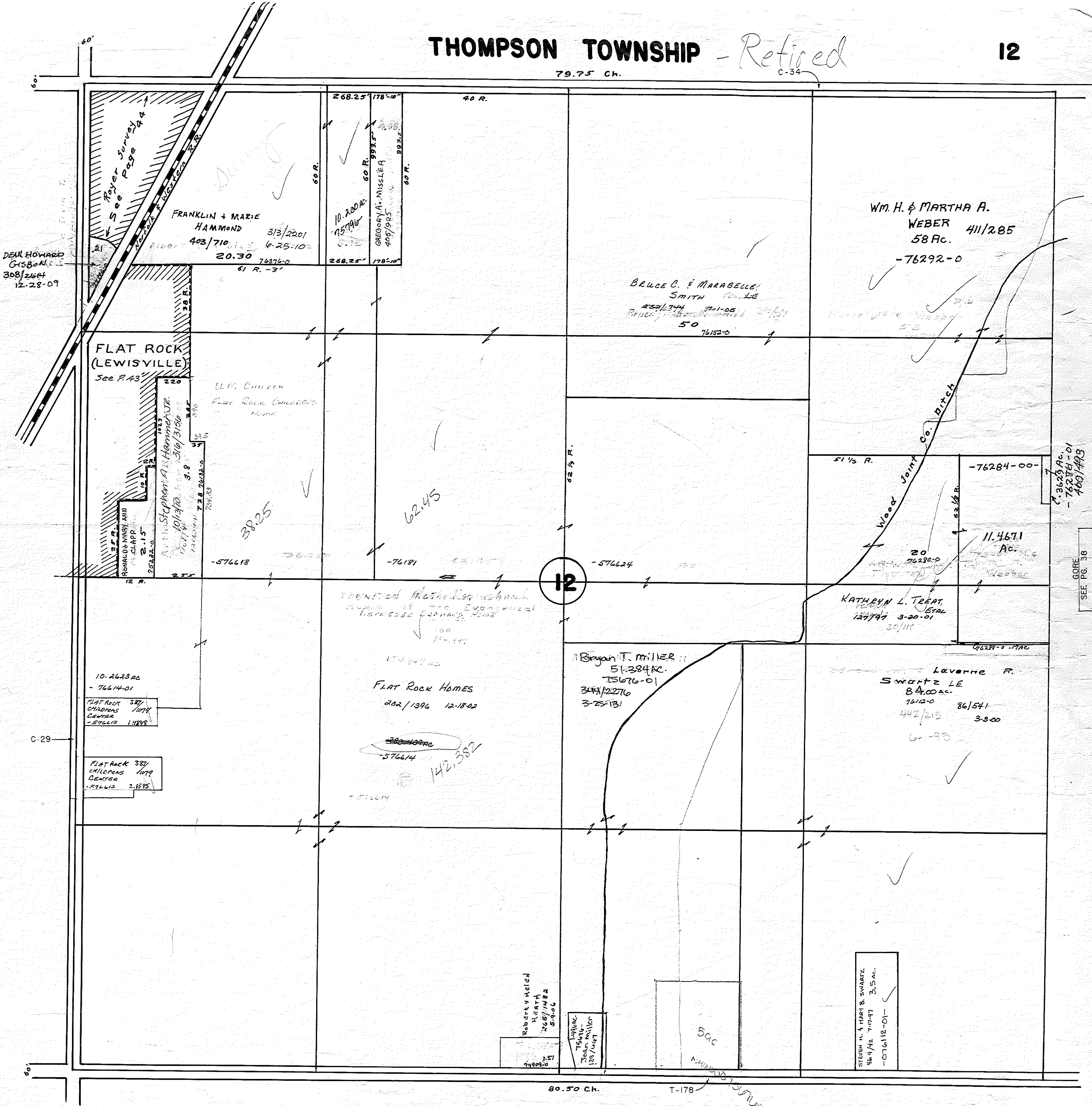
44.854

5/20/78

THOMPSON TOWNSHIP - Retired

79.75 Ch.

C-34



DEAN HOWARD
GROBMAN
308/2444
12-28-09

FLAT ROCK
(LEWISVILLE)
See P. 43

U.M.W. Church
Flat Rock Cemetery
Home

10.2623 ac
-76614-01
Flat Rock 387
Childrens Center
-576612 14828

Flat Rock 387
Childrens Center
-576612 21525

FRANKLIN + MAXIE
HAMMOND 3/3/2201
403/710 6-25-10
20.30 76376-0
61 R. -3'

268.25' 178'-10"
40 R.
60 R.
10.230 ac
75796
GREGORY A. MISSILEA
409/985
60 R. 993.7
60 R. 993.5

BRUCE C. & MARABELLE
SMITH DONALD
252/744 3-1-05
50 76152-0

WM. H. & MARTHA A.
WEBER 411/285
58 Ac.
-76292-0

5 1/2 R.
Wood Joint Co. Ditch
11.4671
Ac.
20 76290-0
KATHRYN L. TREAT
127/797 3-20-01
30/118

1.3623 Ac.
-76278-01
400/1493

Methodist Episcopal Church
Evangelical
Lutheran
100
14-1-11

FLAT ROCK HOMES
202/1396 12-18-02

Bryan T. Miller
51.284 ac.
75676-01
344/2276
3-25-13

Laverne R.
Swartz LE
84.00 ac.
7612-0 86/541
442/213 3-3-00
6-1-93

Robert & Helen
Keara
265/7484
5-1-06

15.11 ac.
Dean Miller
181/1047

STEVEN H. & MARY B. SWARTZ
14-1/2 Tract 3.5 ac.
-07618-01-

80.50 Ch.

T-178

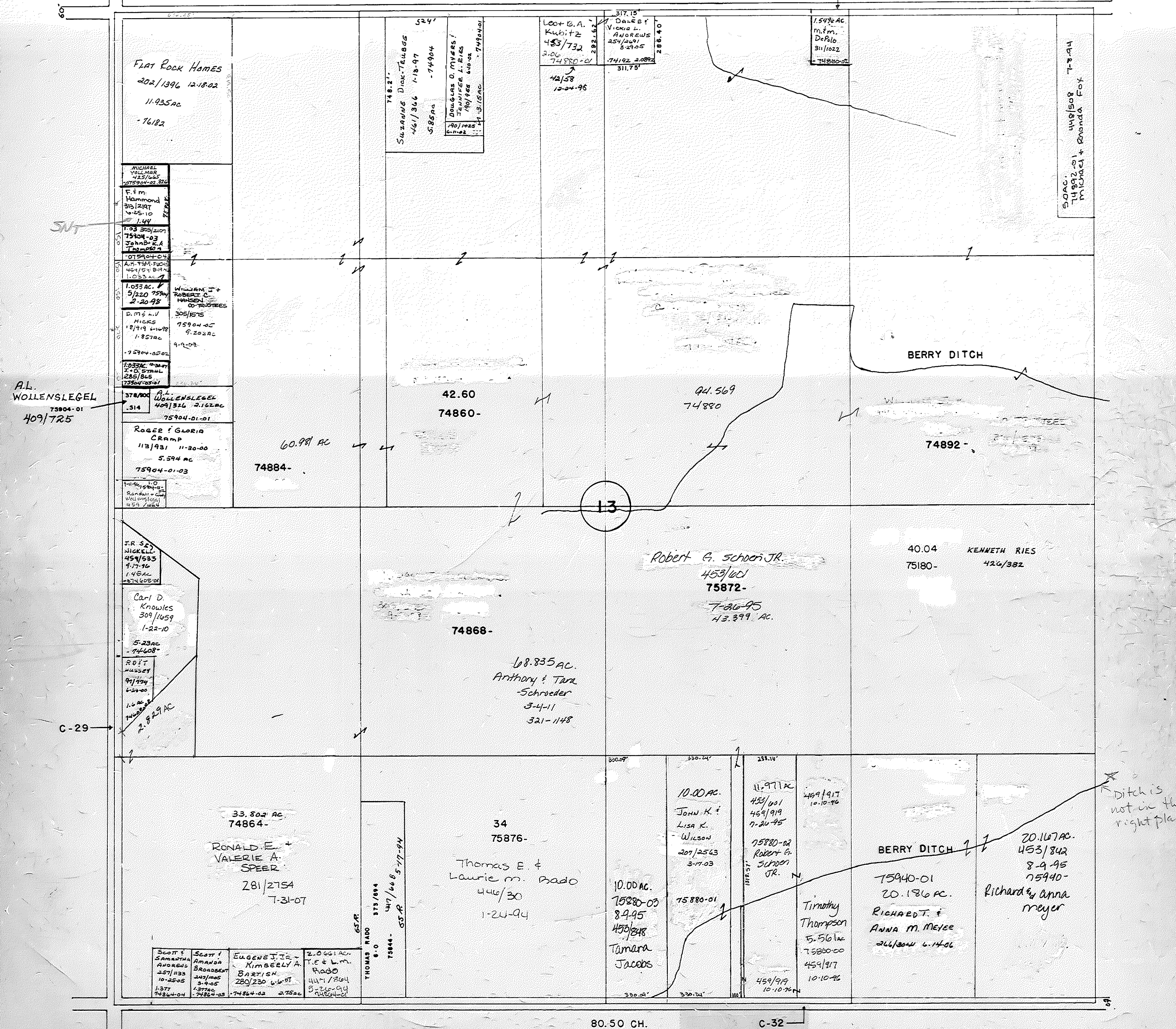
SEE PG. 38

THOMPSON TOWNSHIP

80.50 CH.

1" = 330'

T-178



FLAT ROCK HOMES
202/1396 12-18-02
11.935 AC
-76182

Suzanne Diac-Teague
461/346 1-18-97
5.85 AC
-74904

Leo + E.A. Kubitz
453/732
3.06
74880-01
42/58
10-24-95

317.15
Dale B. +
Verna L.
ANDREWS
254/201
8-29-05
288.40
74192 20892
311.75

1.54 AC
M.F.M.
DePolo
311/1022
74880-01

50 AC.
74892-01
448/508 T-178-14
Michael + Amanda Fox

MICHAEL
WILLMAR
425/748
207904-02 210

F.M.
Hammond
315/1417
4-25-10
1.44

1.03 AC
75904-03
20-11-03
1.03 AC
75904-04
20-11-03

1.03 AC
5/220 75904
2-20-98
D.M.S. + J.
MICKS
18794 + 11079
1-857 AC
9-9-08
-75904-0502

1.03 AC
75904-0501
285/845
75904-0501

378/800
WOLLENSEGEL
409/826 2-10-02
75904-01-01

ROGER + GLORIA
CRAMP
113/931 11-30-00
5.59 AC
75904-01-03

J.R. S.
NICKEL
454/523
4-17-96
1.46 AC
-874608-01

Carl D.
Knowles
309/1159
1-22-10
5.23 AC
-74408-

ROIT
497/994
6-20-00
1.6 AC
-74829 AC

33.802 AC
74864-
RONALD E. +
VALERIE A.
SPEER
281/2154
7-31-07

Scott +
SARAH
ANDREWS
287/1133
10-25-05
1.377
74864-04

Scott +
AMANDA
BRONSON
247/1105
3-4-05
1.377
74864-05

EUGENE J. JR.
KIMBERLY A.
BARTISH
280/230 6-16-01
1.377
74864-02 2-75 AC

2.0661 AC
T.F. + L.M.
RADO
447/1804
5-25-04
2082-02

THOMAS RADO
8-0
373/894
73844-05 R.
447/646 5-17-94

34
75876-
Thomas E. +
Laurie M. Rado
446/30
1-24-94

10.00 AC.
75880-03
8-4-95
453/848
Tamara
Jacobs

10.00 AC.
John K. +
Lisa K.
Wilson
207/2563
3-17-03
75880-01

11.971 AC
455/001
469/919
7-20-95
75880-02
Robert E.
SUNDER
JR.

Timothy
Thompson
5.56 AC
75880-00
459/917
10-10-96

BERRY DITCH
75940-01
20.186 AC.
RICHARD T. +
ANNA M. MEYER
266/2004 6-14-06

20.167 AC.
453/842
8-9-95
75940-
Richard + Anna
Meyer

40.04 KENNETH RIES
75180- 426/382

Robert G. Schorr JR.
453/601
75872-
7-26-95
43.399 AC.

42.60
74860-

94.569
74880

74892-

60.98 AC
74884-

74868-

68.835 AC.
Anthony + Tara
Schroeder
3-4-11
321-1148

A.L.
WOLLENSEGEL
75904-01
409/725

C-29

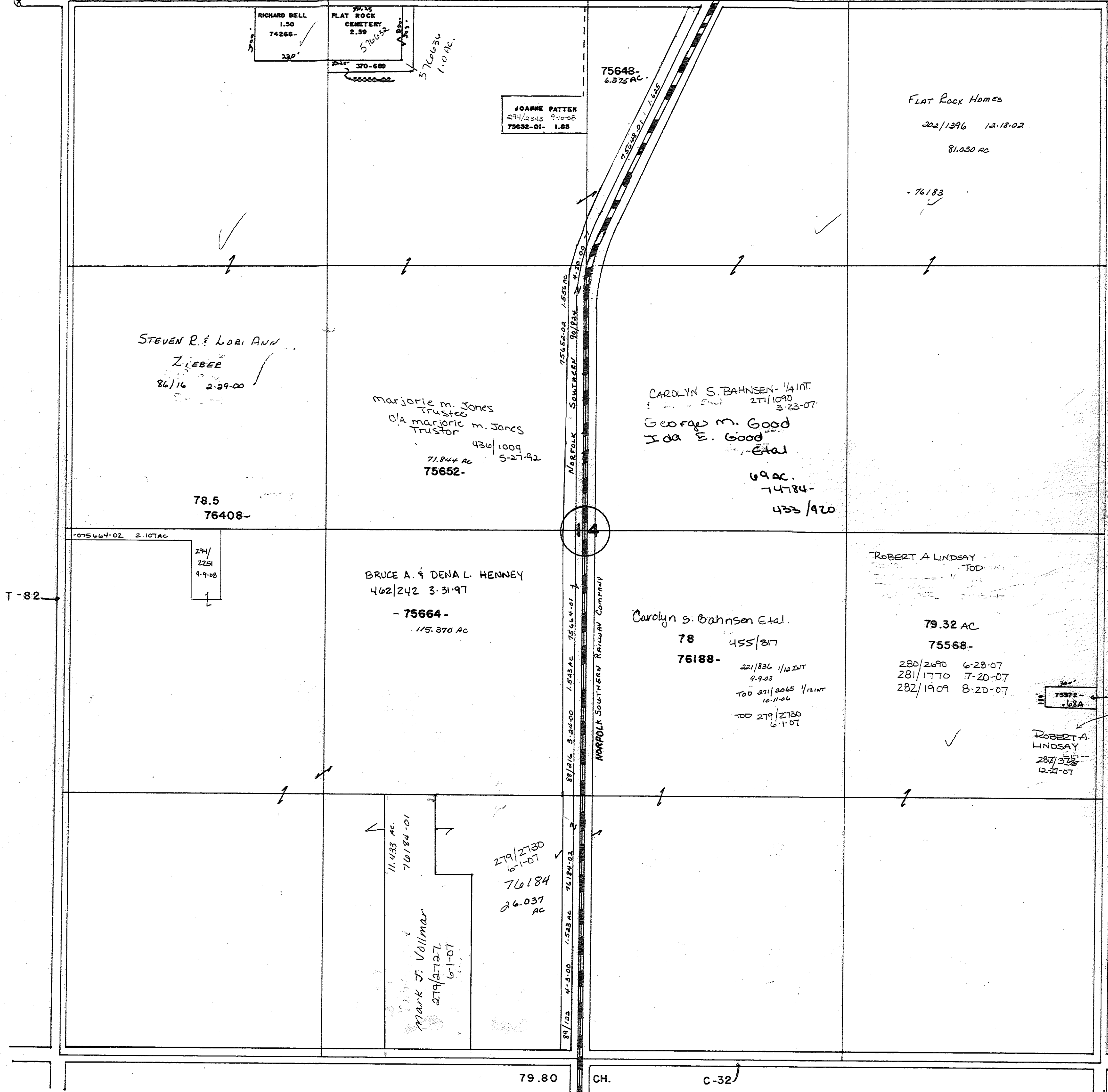
C-32

80.50 CH.

10-29-79

THOMPSON TOWNSHIP - Retired

79.94 CH. T-178 C-29



RICHARD BELL
1.50
74268-
220'

FLAT ROCK CEMETERY
2.59
570632
370-688
570636
1.0 AC.

JOANNE PATTEN
294/2342 9-10-08
75652-01- 1.85

75648-
6.375 AC.

FLAT ROCK Homes
202/1396 12-18-02
81.030 AC
- 76183

STEVEN R. & LORI ANN
ZIEBEE
86/16 2-29-00

marjorie m. Jones
Trustee
of
marjorie m. Jones
Trustor
430/1009 5-27-92
71.844 AC
75652-

CAROLYN S. BAHNSEN - 1/4 INT.
271/1078 3-23-07
George M. Good
Ida M. Good
- Etal
69 AC.
74784-
433/920

78.5
76408-

075664-02 2.107 AC
294/2251 9-9-08

BRUCE A. & DENA L. HENNEY
402/242 3-31-97
- 75664 -
115.370 AC

Carolyn S. Bahnsen Etal.
78 455/817
76188-
221/836 1/12 INT 9-9-03
TOO 271/2065 1/12 INT 10-11-06
TOO 279/2730 6-1-07

ROBERT A LINDSAY
TOD
79.32 AC
75568-
280/2690 6-28-07
281/1770 7-20-07
282/1909 8-20-07

75572-
-68A
ROBERT A. LINDSAY
287/2730
12-21-07

11.433 AC.
76184-01
Mark J. Vollmar
279/2730
6-1-07

279/2730
6-1-07
76184
26.037 AC

79.80 CH. C-32

THOMPSON TOWNSHIP - Retired

80.26 CH

T-178

T-82

Duane E. & Deborah A. Hay
5.62 AC
74496
438/502
9-11-82

James M. Sumser
15/172 5-14-98
S.O.A.C.
74496-07

ROGER N. & MARIANNE K. BAUMER
307/313H
11-30-09
74496-06
5.0001 AC.

5.00 AC.
74496-05
Justin R. Sengstock
6-20-13
347/2707

5.00 AC.
74496-04
450/676
12-13-94
Gary J. Miller

5.00 AC.
448/555
74496-03
7-12-94
James A. & Victoria J. Seliga

MARK L. & SUSAN X. BISHOP
2.99 AC
5-6-02
450/688
74496-02

421/595
440/136
12-29-92
074800-02-02
6-23-96

Thodore & Nancy E. Clark
74808
440/930
12-2-98
4.0183 AC.

ROGER & JOYCE KINNEY, TRUSTEES
20 463/610
75104-0 6-17-97

7/64

7/62

20
75108-0

CLEMITH & SHEILA DUFFETT TRUST
129,8077

272/116
386/775
454/934 & 930
74496-01

421/592

ROGER & JOYCE KINNEY, TRUSTEES
463/610 6-17-97

Dawn Check
74800-0
87.715 AC.

CLEMITH & SHEILA DUFFETT Trust
40
76000-0 454/930 & 932
368/756

15

LAURA D. & DAVID A. SIEGER - TRUSTEES
272/2236 11-2-06
75952-00

70 AC

JAMES P. & MARY E. MCKENZIE
395/114
34.99 AC.
- 075668 -

CLEMITH & SHEILA DUFFETT TRUST
58
75996-01
368/756
454/930 & 932

MICHAEL D. & JACQUELINE M. BECKE
461/198
1-10-97
- 075668-02 -
5.010 AC.

75668-01-
JAMES P. & MARY E. MCKENZIE
301/890
5-5-09
38 AC

DONALD F. TROSEK
305/1448
- 75132 9-8-09

PATRICIA L. THORNTON
284/350
9-28-07
89.5 AC
75952-01

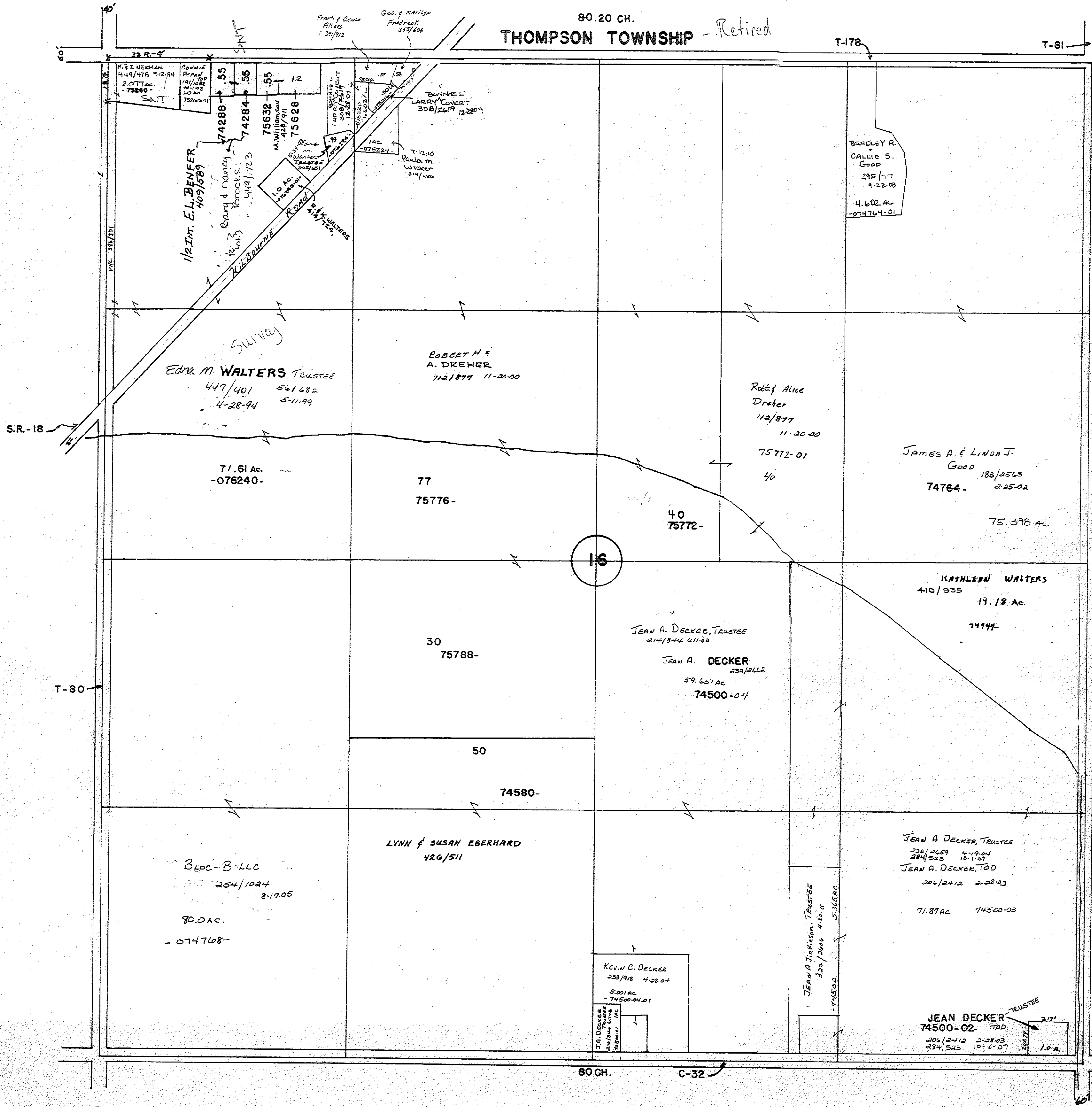
ROY A. CROSBY
451/466
2-0-75996-00

Ed of Trustees of Thompson Twp.
274/557 12-12-06
- 57600-00

T-81
2/33

08/31 60/16

80.20 CH.
THOMPSON TOWNSHIP - Retired



M. J. HERMAN
449/478 9-12-94
2.077 AC.
-73880-

1/2 Int. E.L. BENFER
409/589
74288
74284
75632
75628

Frank & Corale
Peters
3/11/92

Geo. & Marilyn
Fradrick
3/5/66

BONNIE L.
LARRY COVERT
308/2619 12-28-99

BRADLEY R.
CALLIE S.
GOOD
295/77
9-22-08
4.602 AC
-074764-01

Edna M. WALTERS TRUSTEE
447/401 561682
4-28-94 5-11-99

ROBERT H. &
A. DREHER
112/877 11-20-00

Robt & Alice
Dreher
112/877
11-20-00

JAMES A. & LINDA J.
GOOD
185/2563
2-25-02
74764-

71.61 AC.
-076240-

77
75776-

40
75772-

75.398 AC

16

KATHLEEN WALTERS
410/935
19.18 AC.

74994-

30
75788-

JEAN A. DECKER, TRUSTEE
214/844 6-11-03

JEAN A. DECKER
232/2622
59.651 AC
74500-04

50

74580-

LYNN & SUSAN EBERHARD
426/511

JEAN A DECKER, TRUSTEE
232/2659 4-19-04
284/523 10-1-07
JEAN A. DECKER, TOD
206/2412 2-28-03
71.87 AC 74500-03

Bloc-B LLC
254/1024
8-17-05
80.0 AC.
-074768-

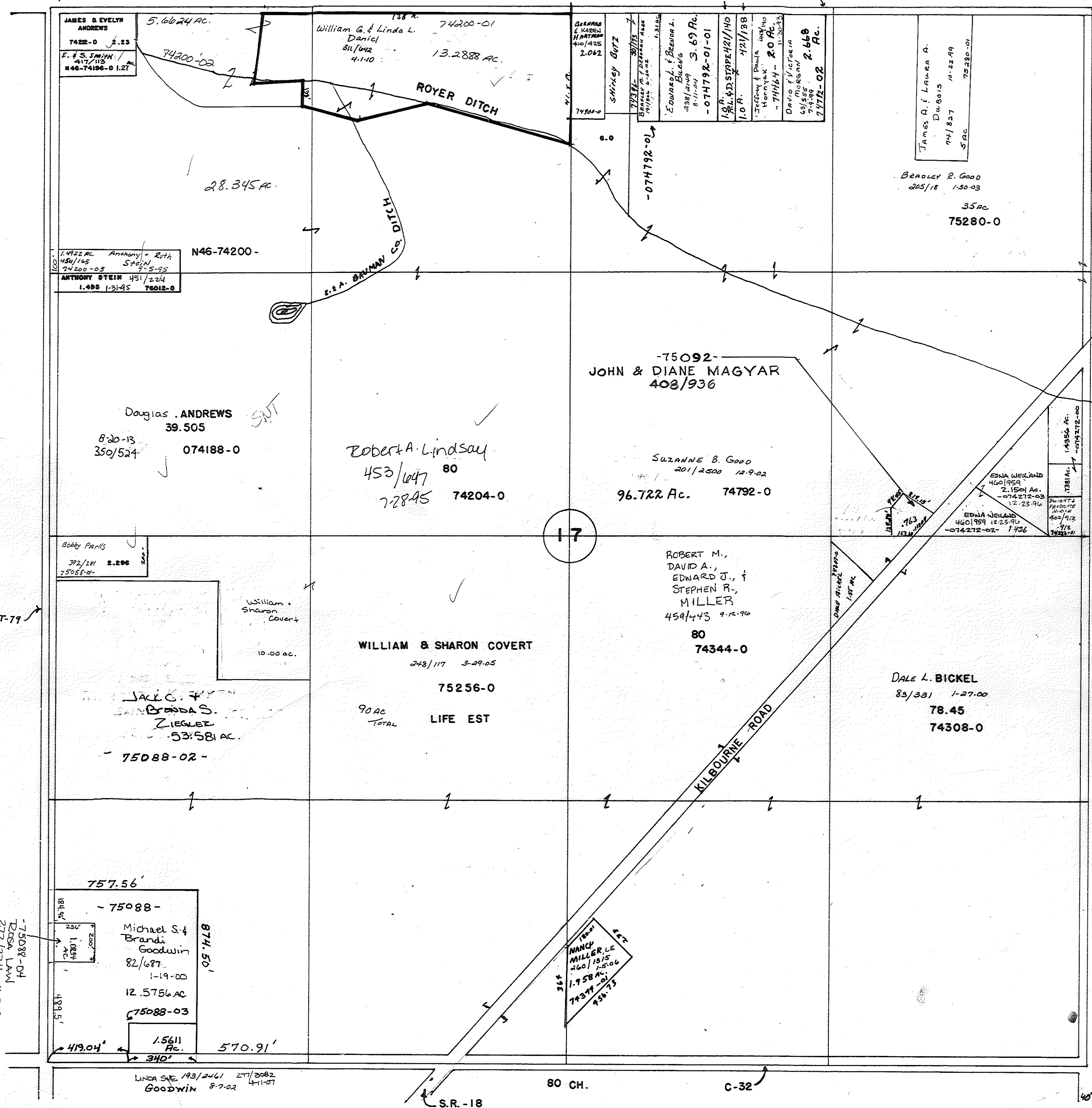
KEVIN C. DECKER
233/918 4-28-04
5.001 AC
-74500-04.01

JEAN A. JINKINS, TRUSTEE
323/3066 4-10-11
-74500

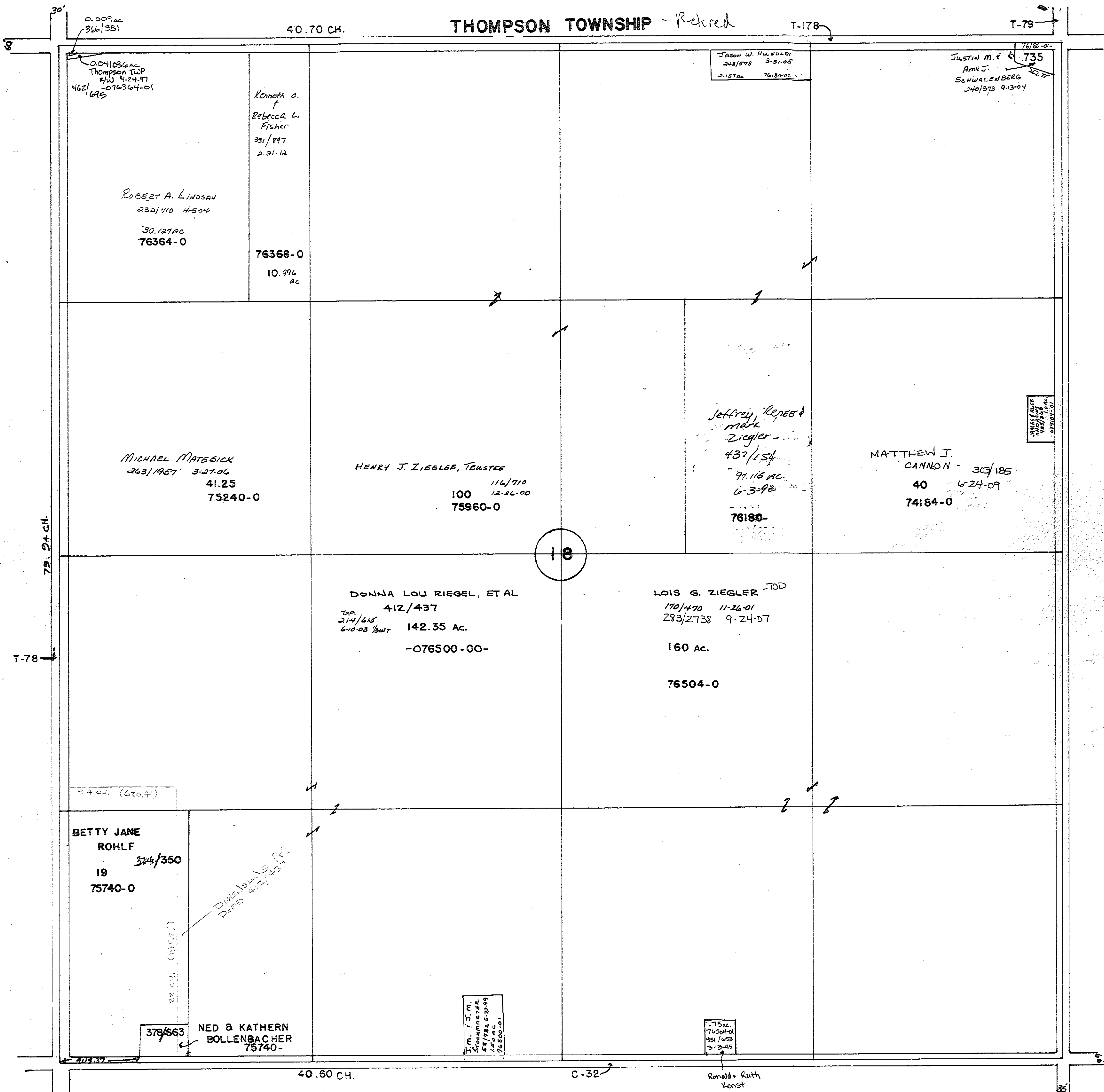
JEAN DECKER TRUSTEE
74500-02-
206/2412 2-28-03
284/523 10-1-07
1.0 A.

80 CH. C-32

80 CH. THOMPSON TOWNSHIP



THOMPSON TOWNSHIP - Retired



0.009 ac
366/381
0.041086 ac
Thompson Twp
P/W 4-24-97
462/685
-076364-01

Kenneth O.
Rebecca L.
Fisher
531/897
2-21-12

ROBERT A. LINDSAY
222/710 4-5-04

30.127 ac
76364-0

76368-0
10.996 ac

JASON W. HUNTER
248/578 3-9-05
2-187 ac 76180-02

JUSTIN M. SCHWALLENBERG
Ann J.
240/373 9-3-04
76180-01
735

MICHAEL MATESICK
263/1957 3-27-06
41.25
75240-0

HENRY J. ZIEGLER, TRUSTEE
116/710
12-26-00
100
75960-0

Jeffrey Renee
Mark
Ziegler
437/154
91.116 ac
6-3-98
76180-0

MATTHEW J. CANNON
303/185
40
6-24-09
74184-0

DONNA LOU RIEGEL, ET AL
412/437
214/645
6-10-03 b/w
142.35 Ac.
-076500-00-

LOIS G. ZIEGLER -TOD
170/470 11-26-01
293/2738 9-24-07
160 ac.
76504-0

BETTY JANE ROHLF
374/350
19
75740-0

Dimensions per
22-23 412/437

378/663
NED & KATHERN BOLLENBACHER
75740-

J.M. J.M.
Steenmaster
4/782 8-23-94
74500-01

7562
74500-01
451/653
3-3-95

Ronald & Ruth
Konst

30'
79.24 ch.
T-78

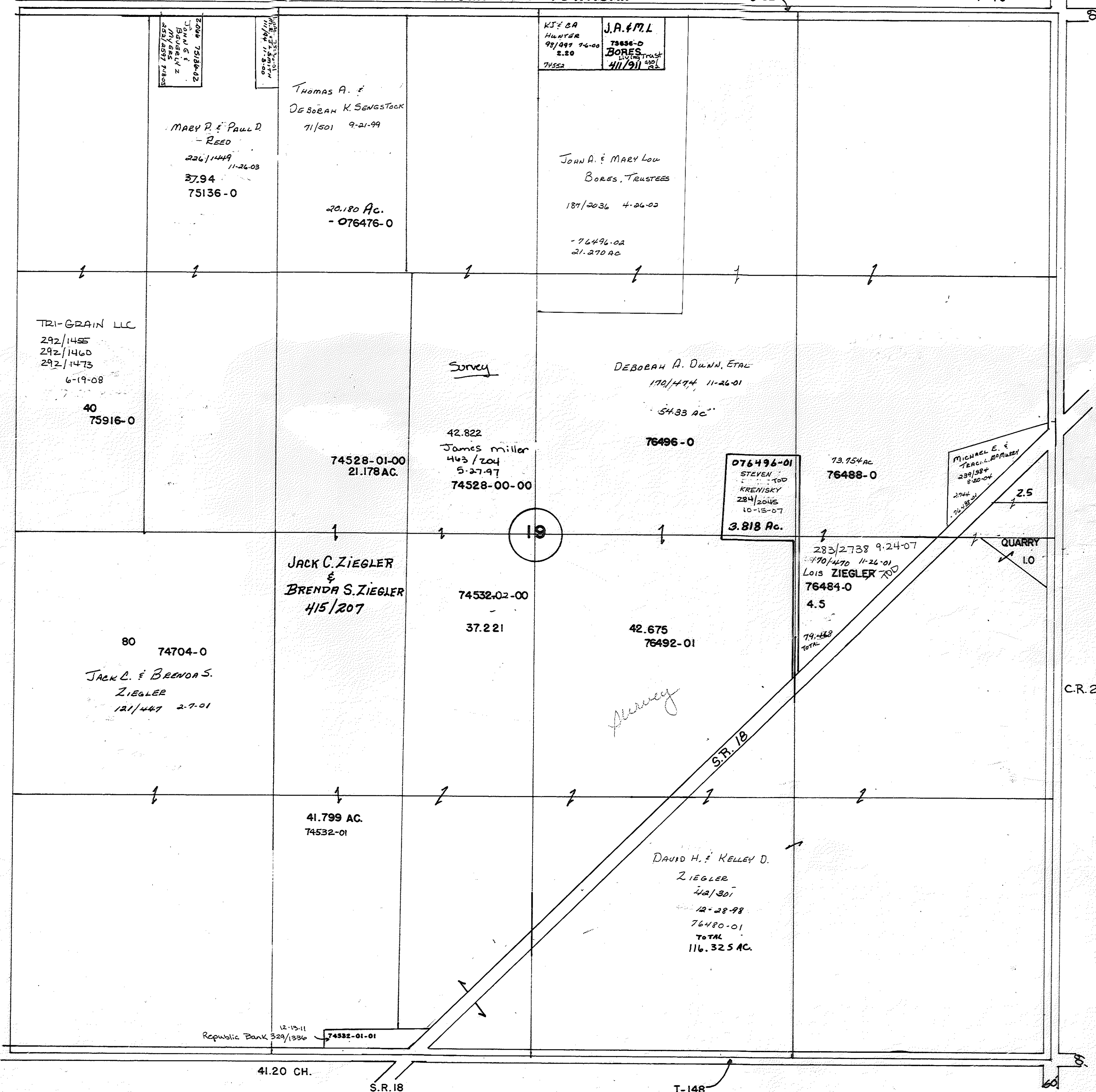
40.70 CH.
T-79
18
40.60 CH.
C-32

40.60 CH.

THOMPSON TOWNSHIP - Retired

C-32

T-79



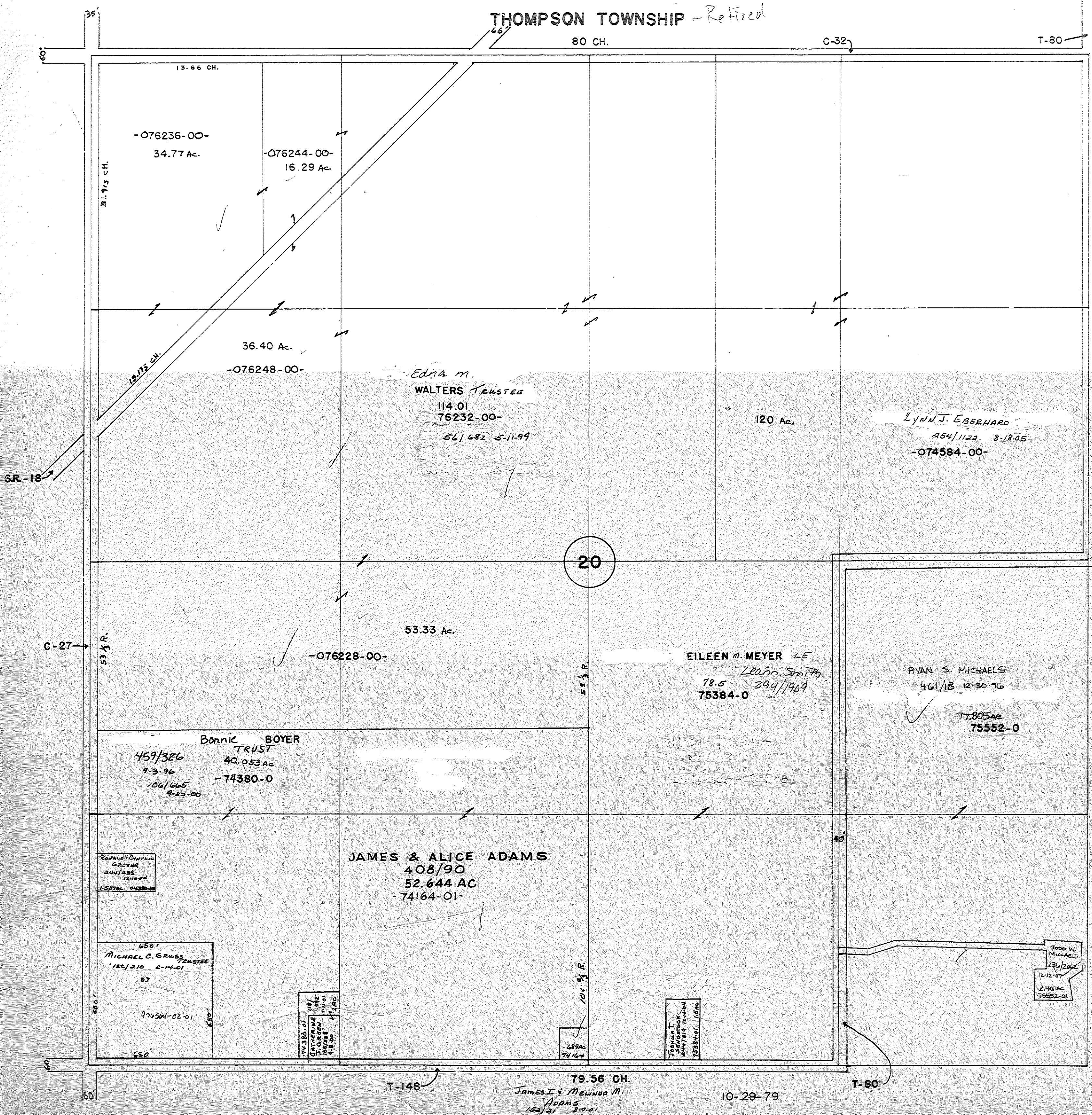
41.20 CH.

S.R. 18

T-148

C.R. 27

THOMPSON TOWNSHIP - Retired

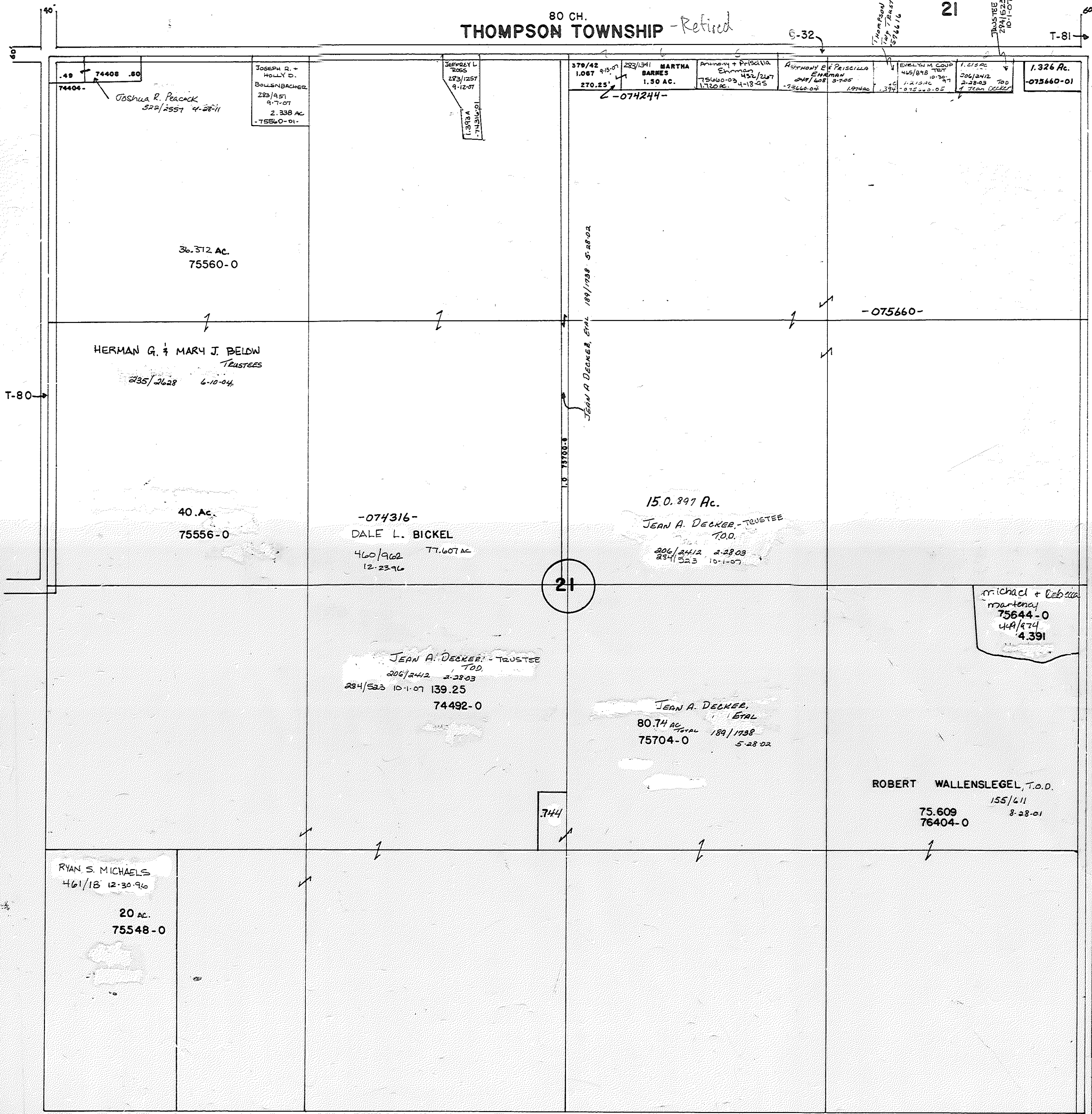


80 CH.
THOMPSON TOWNSHIP - Retired

21

6-32

T-81



74408 .80
74406
Joshua R. Peacock
528/2557 4-28-11
36.372 AC.
75560-0

JOSEPH R. +
HOLLY D.
BOLLINGBACHER
283/1951
9-7-07
2.338 AC
75560-01

JEFFREY L.
BOSS
223/1257
9-12-07
1.398
74316-01

379/42
1.067
223/1341
MARTHA
BARNES
1.50 AC.
270.25
-074244-

Annemay + Patricia
Ehmann
175400-09 452/247
17602 2-18-05

ANTHONY P. PRISCILLA
EMMANUEL
287/428 3-20-05
-75660-04

EVELYN M. COLE
TOD
465/898
1-2-12-02
206/2412
2-28-03
TOD
1-15-00-05

1.326 AC.
-075660-01

JASON L. +
TAMMY S.
STIERHOFF
243/1133 11-23-04

T-80

HERMAN G. + MARY J. BELDW
TRUSTEES
235/2628 6-10-04
40 AC.
75556-0

-074316-
DALE L. BICKEL
460/962 7-6-07 AC
12-23-96
74492-0

150.897 AC.
JEAN A. DECKER - TRUSTEE
TOD.
206/2412 2-28-03
234/323 10-1-07
75704-0

-075660-
MICHAEL + REBECCA
MARTENAY
75644-0
4-11/874
4.391

21

RYAN S. MICHAELS
461/18 12-30-96
20 AC.
75548-0

ROBERT WALLENSLEGEL, T.O.D.
155/611
75.609
76404-0 8-28-01

744

80.10 CH.

10-26-79

80.26 CH. *Refined*
THOMPSON TOWNSHIP

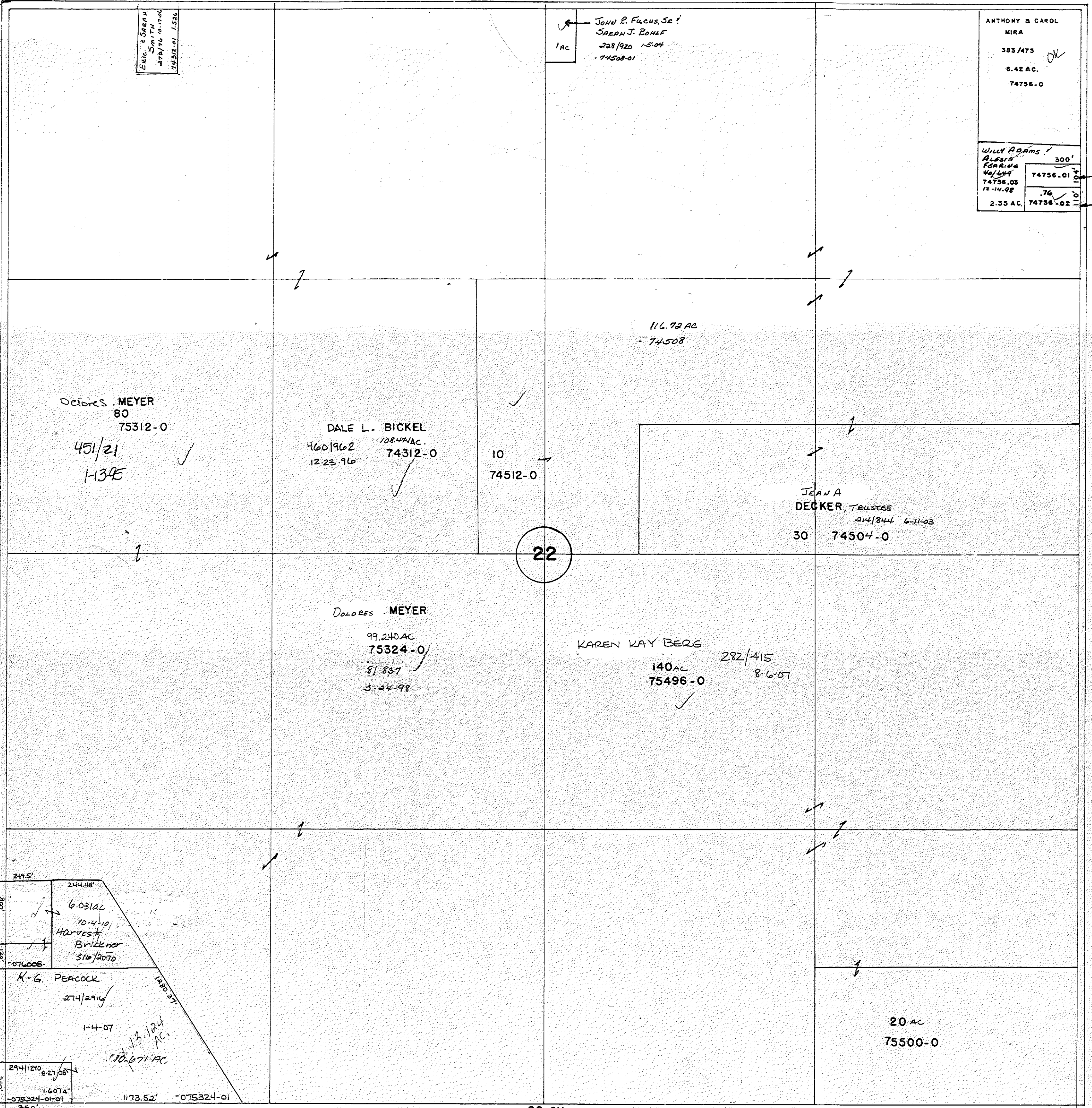
22

C-32

T-82

60'

T-81



ENG. SARAH SMITH
07/21/00 0-1500
745312-01 1.526

John R. Fuchs, Sr.
Sarah J. Rohlf
228/920 15-04
74508-01

ANTHONY B. CAROL
MIRA
383/475
6.42 AC.
74756-0

Willy Adams
300'
468/4
74756-03
12-14-98
2.35 AC
74756-02

SAM HUNTER JR
304/246 8-17-09
Timothy J. Angela K. Halverson
463/914 7-7-97

Dolores MEYER
80
75312-0
451/21
1-13-05

DALE L. BICKEL
108.47 AC.
460/962
12-23-96
74312-0

10
74512-0

JEAN A
DECKER, TRUSTEE
214/844 6-11-03
30 74504-0

22

Dolores MEYER
99.240 AC
75324-0
8/837
3-24-98

KAREN KAY BERG
140 AC
75496-0
292/415
8-6-07

249.5'
244.48'
6.0312 AC
10-4-10
Harvest
Brinkner
316/2070
076008
K.G. PEACOCK
274/2916
1-4-07
13.124 AC
10.671 AC
294/1270 8-27-00
1.6074
075324-01-01
350'
1173.52' 075324-01

20 AC
75500-0

80 CH.

THOMPSON TOWNSHIP - Retired

79.80 CH.

C-32

C-29

T-82

CEM.

CLEMITH & SHEILA DUFFETT
370/801 Trust 454/239f
76004-01 940

52.516 AC.
75848-01
6-19-13
347/2423
Jill Anstett

68.218

1.504 AC.
75848-
6-19-13
Jill
Anstett
347/2423

5.985 AC
347/2427
marilee profits
6-19-13
75848-02

S. & K. MAGERS
418/78

11.542
-076004-

75.672 AC.
75056-

Megan Riley & Daniel Est. o
102.854
75436- 358/2543
6-25-14

MICHAEL S. BERBERICK
20.0 37/926
74292- 11-23-98

N 46-00
-9716540-
00-01

2 3

RYAN A. RUFFING
TINA A. SHOOK

60 AC.
-077028-00

Gus E. 977288-
McCONNELL 00-01
TRUSTEE
256/3118 10-14-05
74.963 AC.
77072-

JEANETTE G. HAY, TAD.
130.1236 AC 245/2592
-075856- 2-18-03

302/1587
302/1589
302/1591 6-8-09
302/1593
302/1596

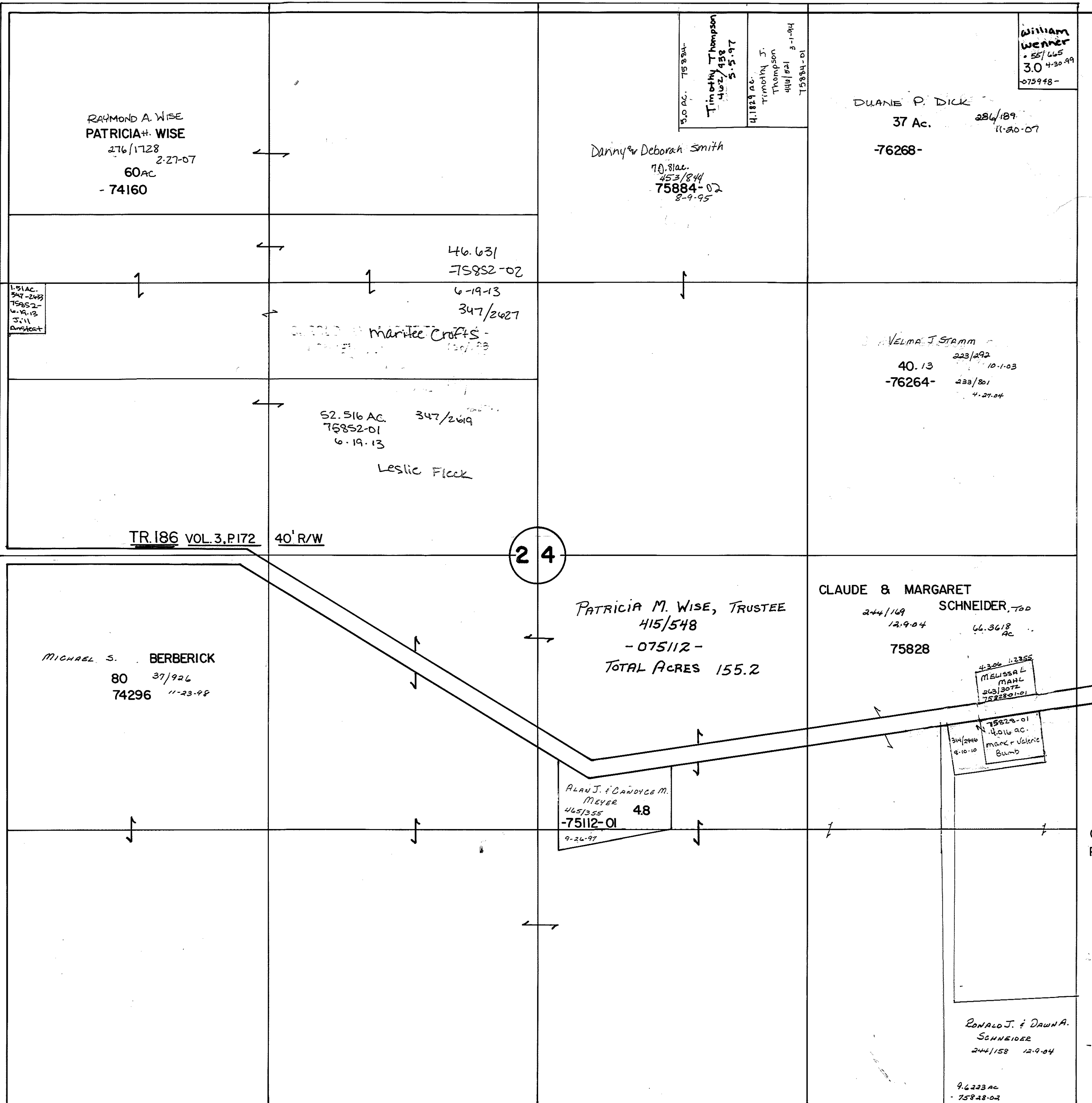
20 Ac.
77012-
EUGENE J. DICK
176/38 12-18-01

GARY & KATHY SIESEL
460/730 12-11-96
-075856-01- 3-20-04

80.06 CH.

NORFOLK SOUTHERN R. 3.075 AC. 75056-01
3.088 AC. 75056-01
3.000 AC.
87/886
77072-01 3.037 AC.

CR. 32 VOL. 2, P. 117 60' R/W 80.50 CH - Revised



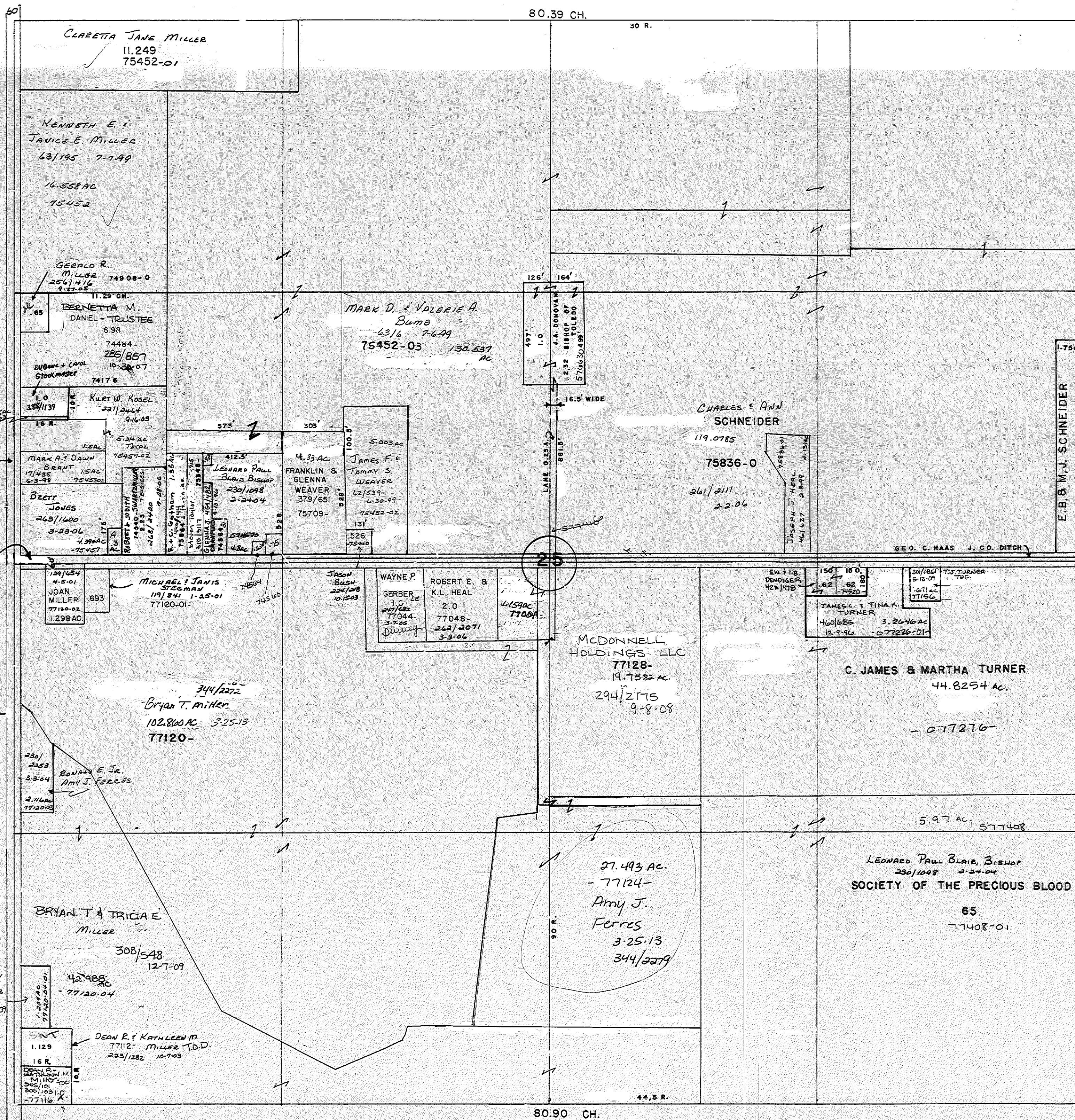
TR. 186 VOL. 3, P. 172 40' R/W

24

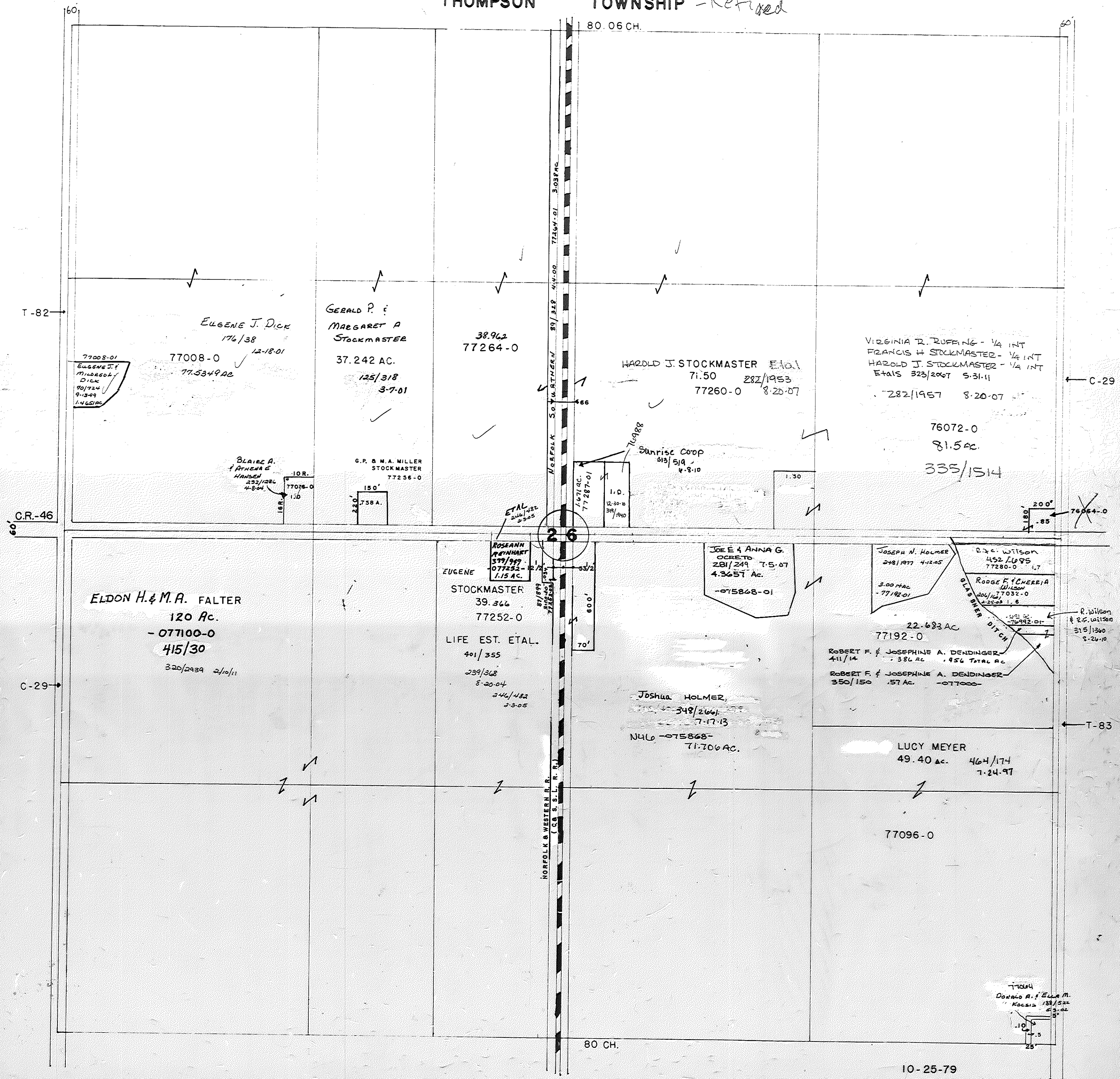
CR. 29 VOL. 1 P. 46 60' R/W

GORE SEE PG. 40

80.29 CH.



THOMPSON TOWNSHIP - Revised

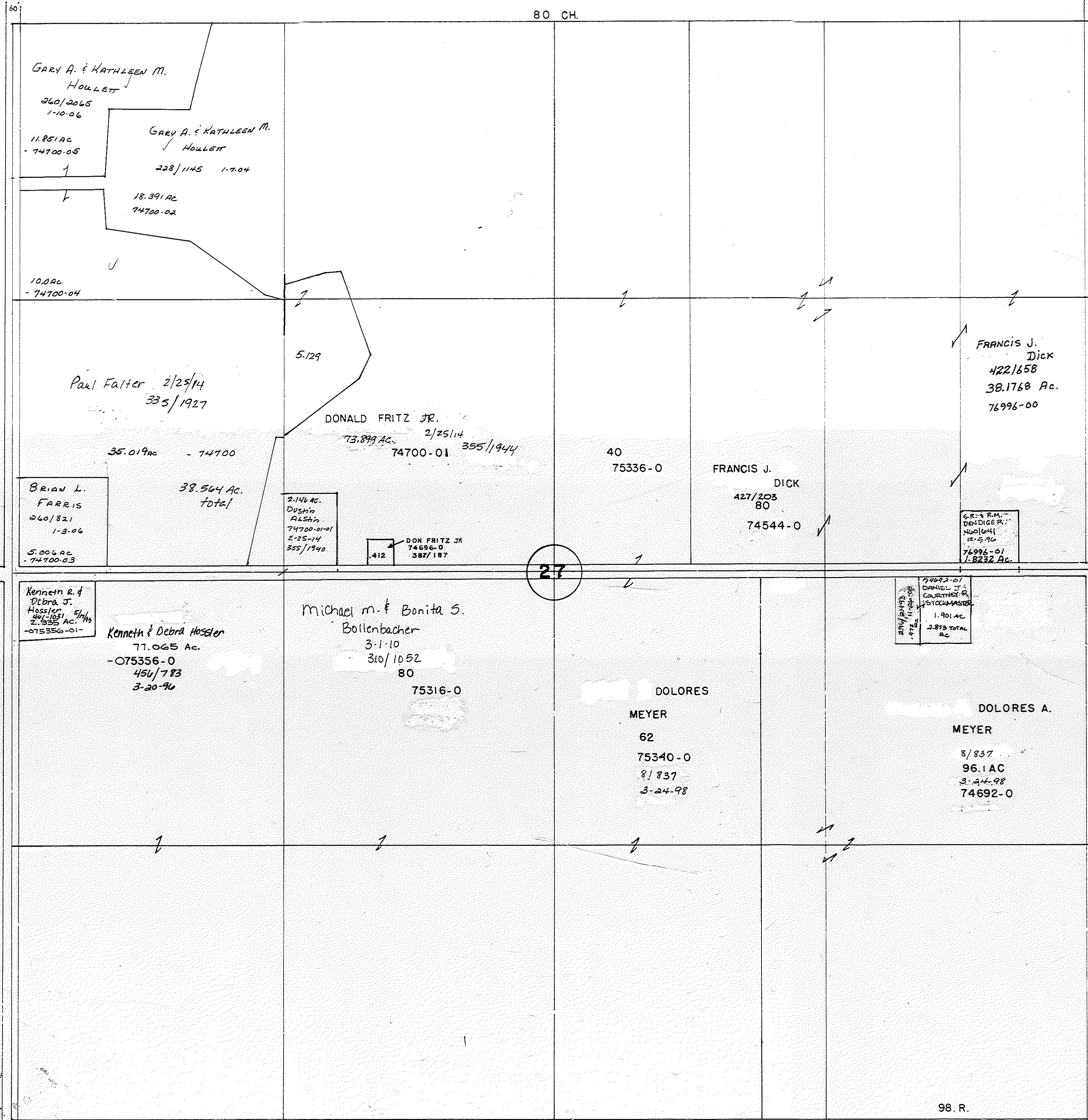


10-25-79

THOMPSON TOWNSHIP - Retired

27

80 CH.



GARY A. & KATHLEEN M.
HOLLETT
260/2065
1-10-06

11.851 AC
- 74700-05

GARY A. & KATHLEEN M.
HOLLETT
228/1145 1-7-04

18.391 AC
74700-02

10.0 AC
- 74700-04

5.129

T-81

Paul Falter 2/25/14
335/1927

DONALD FRITZ JR.
2/25/14
73.899 AC. 355/1944
74700-01

35.019 ac - 74700

40
75336-0

FRANCIS J.
Dick
422/658
38.1768 Ac.
76996-00

T-82

BRIAN L.
FARRIS
060/821
1-3-06

38.564 AC.
total

2.144 AC.
DUSTIN
ALSHAN
74700-01-01
2-25-14
355/1940

.412
DON FRITZ JR
74696-0
387/187

FRANCIS J.
DICK
427/203
80
74544-0

S.R. & R.M.
DENDIGER
HOLLAND
12-5-90
76996-01
1.8232 AC.

C.H. 46

Kenneth R. &
Debra J.
Hosler
441-1031 5/1/96
21.935 AC.
-075356-01-

Kenneth & Debra Hosler
77.065 Ac.
-075356-0
456/783
3-20-96

Michael M. & Bonita S.
Bollenbacher
3-1-10
310/1052
80
75316-0

DOLORES
MEYER
62
75340-0
8/837
3-24-98

74692-01
DANIEL J.
COURTNEY
1510000000
1.901 AC
2.873 TOTAL
AC

DOLORES A.
MEYER
8/837
96.1 AC
3-24-98
74692-0

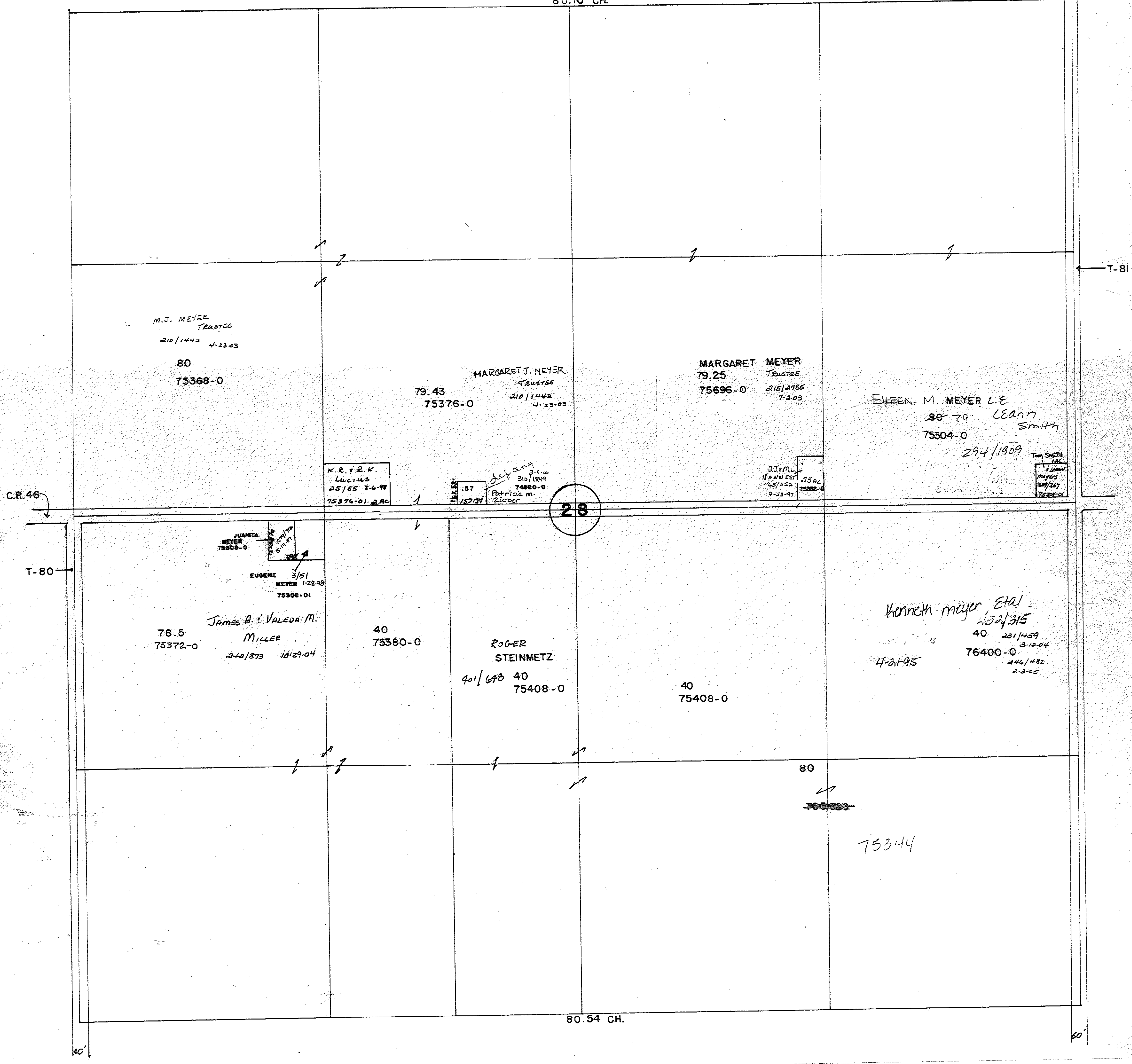
C-29

98. R.

80.15 CH.

10-25-79

THOMPSON TOWNSHIP - Retired
80.10 CH.



M.J. MEYER
TRUSTEE
210/1442 4-23-03
80
75368-0

MARGARET J. MEYER
TRUSTEE
79.43
75376-0
210/1442 4-23-03

MARGARET MEYER
TRUSTEE
79.25
75696-0
215/2785 7-2-03

EILEEN M. MEYER L.E.
80.79 LEAnn Smith
75304-0
294/1909

K.R. & R.K.
Lucius
25/65 8-6-98
75376-01 2 AC

1.57
187.37

Patricia M.
Zieber
3-9-10
310/1849
74880-0

D.J. MEYER
TRUSTEE
465/1252 7-5-02
9-23-97

TRUSTEE
TRUSTEE
75304-01

28

C.R. 46

T-80

T-81

JUANITA
MEYER
75308-0
EUGENE
MEYER
3/91
1-28-98
75308-01
James A. & VALEDA M.
MILLER
242/873 10-29-04

40
75380-0

ROGER
STEINMETZ
401/648 40
75408-0

40
75408-0

Kenneth meyer Etal
452/315
40 231/459
3-12-04
4-21-95 76400-0
246/482
2-3-05

80

~~75368-0~~

75344

80.54 CH.

40'

60'

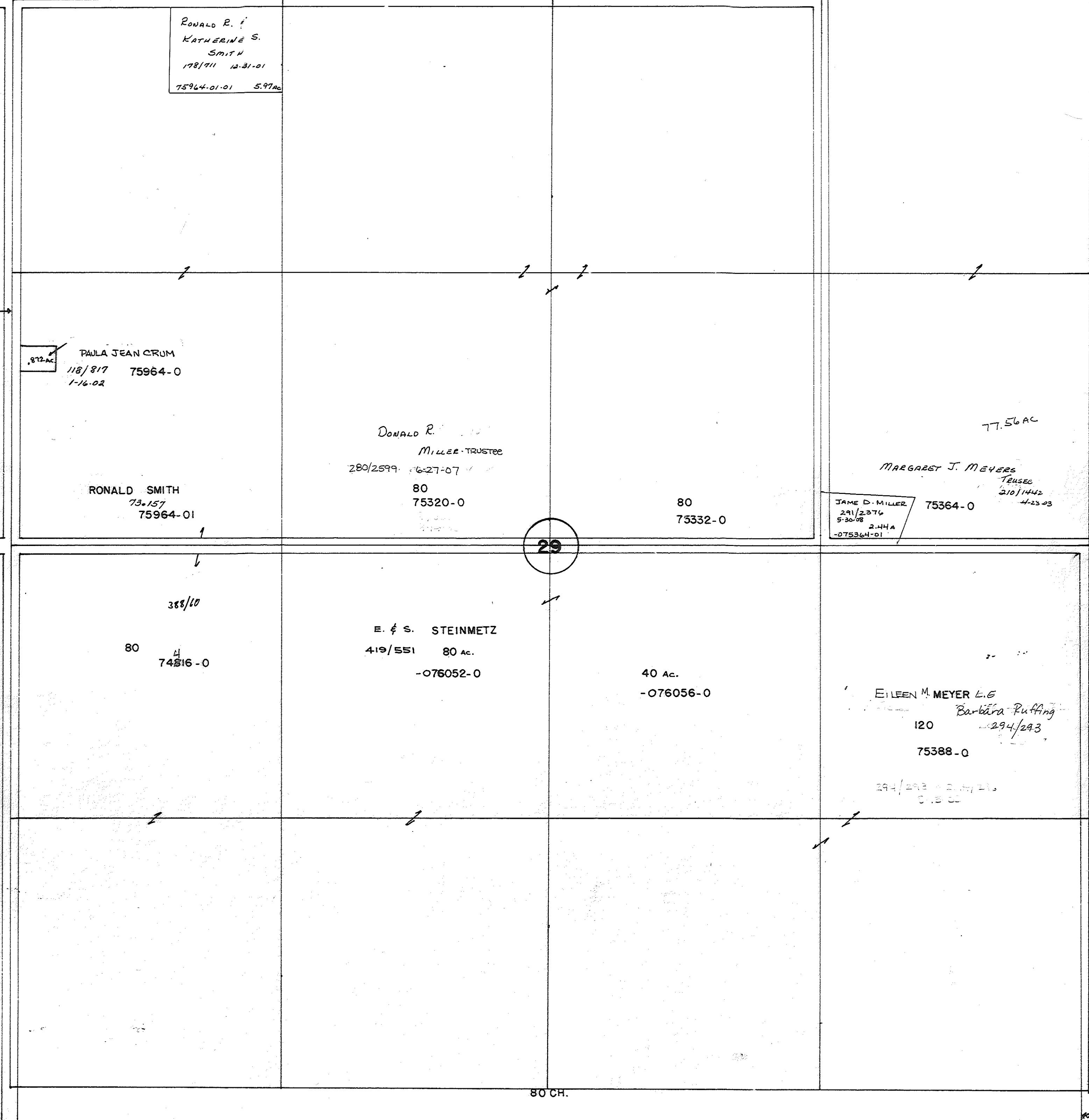
THOMPSON TOWNSHIP - Retired

29

T-148

79.56 CH.

T-80



RONALD R. &
KATHERINE S.
SMITH
178/711 12-31-01
75964-01-01 5.97Ac

872Ac
PAULA JEAN CRUM
118/817 75964-0
1-16-02

RONALD SMITH
73-157
75964-01

DONALD R.
MILLER-TRUSTEE
280/2599 16-27-07
80
75320-0

80
75332-0

JAME D. MILLER
291/2376
5-30-08 2-44A
-075364-01 75364-0

77.56 AC
MARGARET J. MEYERS
TRUSTEE
210/1442
4-23-03

388/10

80
74816-0

E. & S. STEINMETZ
4-19/551 80 Ac.
-076052-0

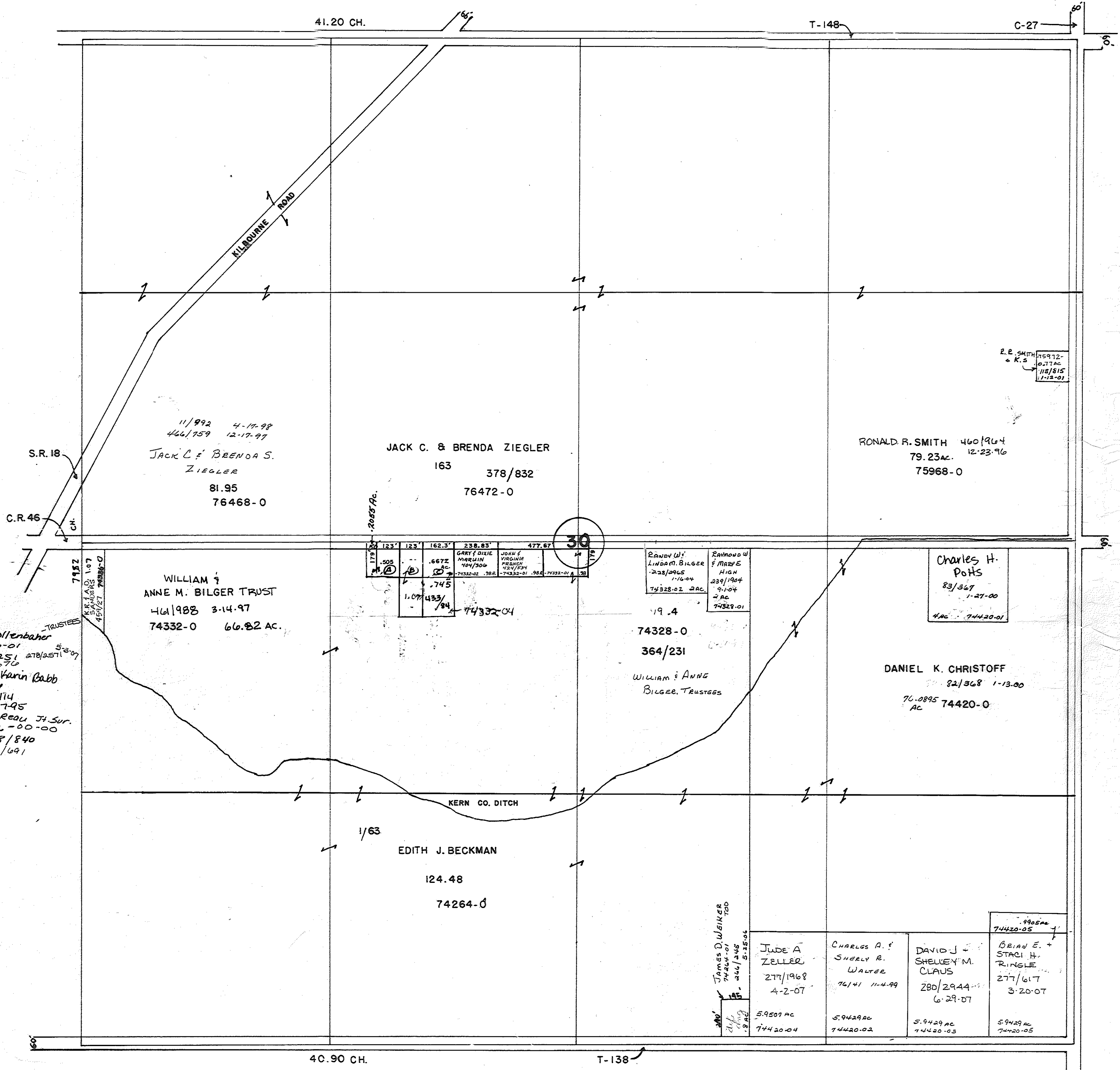
40 Ac.
-076056-0

EILEEN M. MEYER L.G.
Barbara Puffing
120 294/293
75388-0

194/298 0.17 Ac.
0.18 Ac.

80 CH.

ADAMS TOWNSHIP
SECTION 26



A - R. #1. Bollenbahr
74356-01
431-251 278/2571 5-3-07
433-676

B - Samuel & Varin Cobb
74354
455/114
11-7-95

C - T. & S. Beau J. Sur.
74352-00-00
428/840
435/691

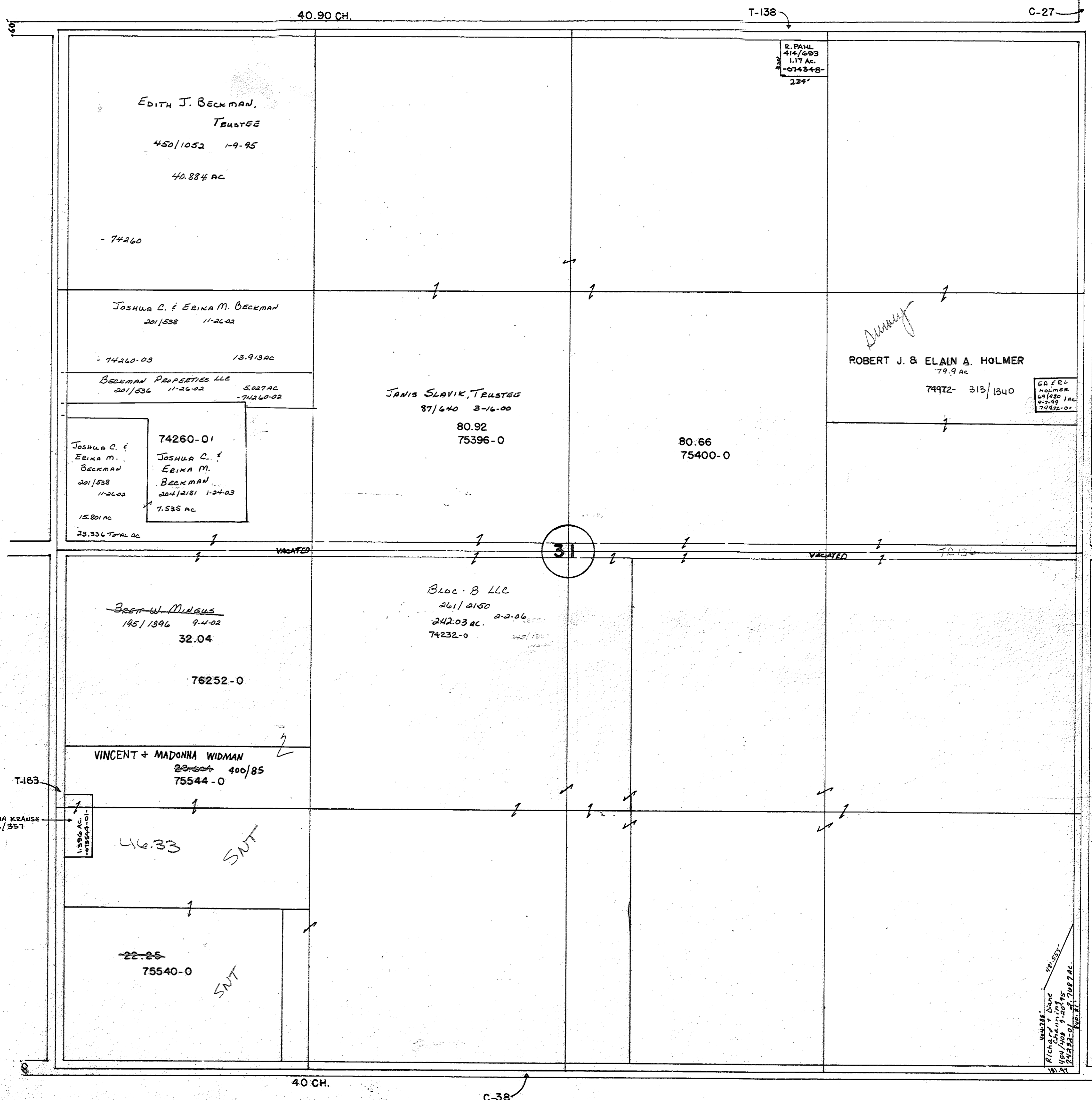
74352
KERN CO. DITCH
455/114
455/114

James D. Wilkes
Trusted
2/24/01
206/1205
1-9-02
5.9507 AC
74420-04

5.9429 AC
74420-02

5.9429 AC
74420-03

5.9429 AC
74420-05



EDITH J. BECKMAN,
TRUSTEE
450/1052 1-9-95
40.884 AC
- 74260

JOSHUA C. & ERIKA M. BECKMAN
201/538 11-26-02
- 74260-03 13.913 AC

BECKMAN PROPERTIES LLC
201/536 11-26-02 5.027 AC
- 74260-02

JOSHUA C. & ERIKA M. BECKMAN
201/538 11-26-02 15.801 AC
23.836 TOTAL AC

74260-01
JOSHUA C. & ERIKA M. BECKMAN
204/2181 1-24-03 7.535 AC

JANIS SLAVIK, TRUSTEE
87/640 3-16-00
80.92
75396-0

80.66
75400-0

R. PAHL
414/693
1.17 AC
- 074348-
229'

Dumny

ROBERT J. & ELAIN A. HOLMER
79.9 AC
74972- 313/1340

GAFEL
HOLMER
LAWSON
9-2-99
74972-01

BRETT W. MORGUS
145/1396 9-4-02
32.04
76252-0

BLOC-B LLC
261/2150 2-2-06
242.03 AC
74232-0

VINCENT + MADONNA WIDMAN
28-204 400/85
75544-0

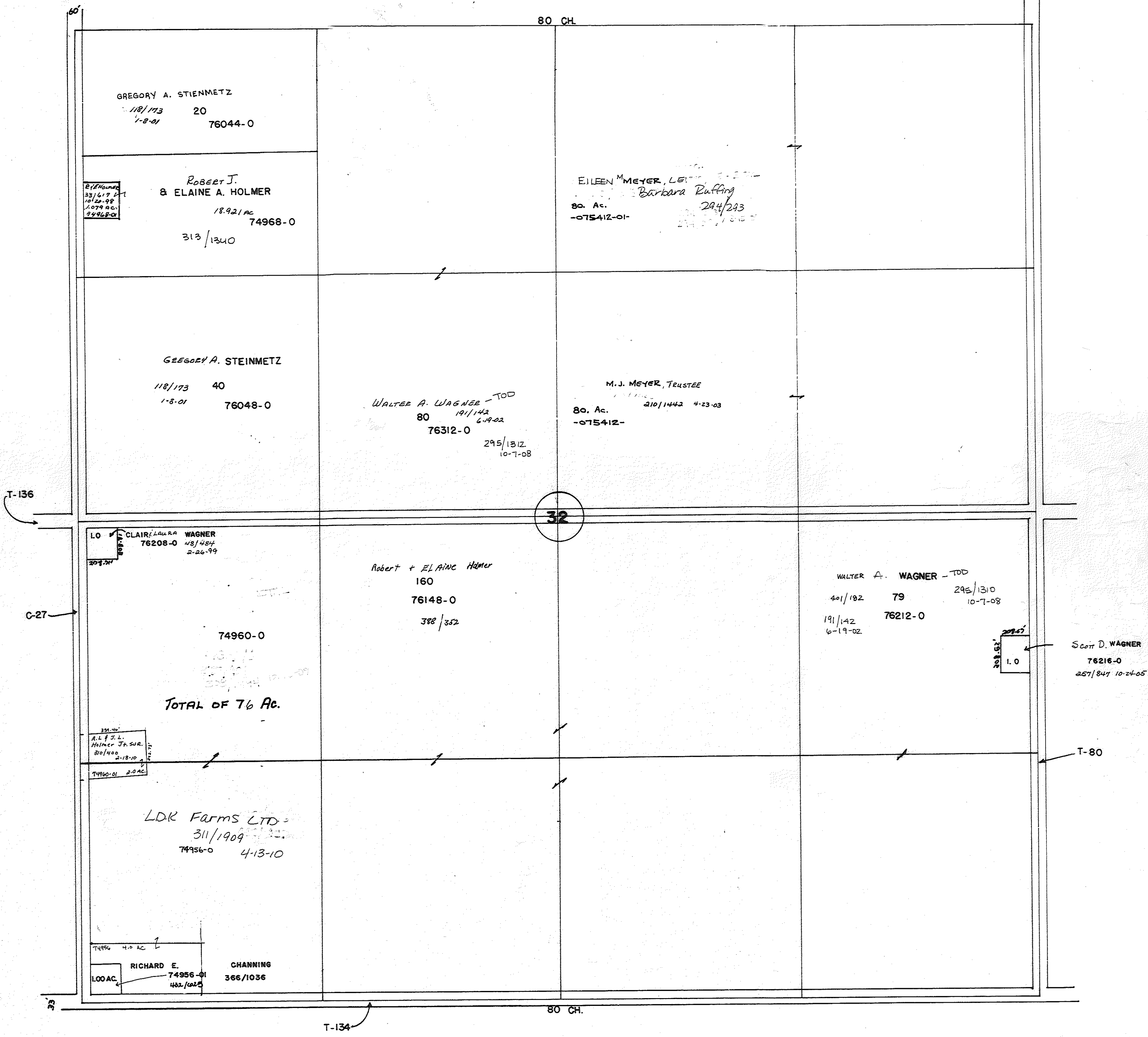
JAMES & PATRICIA KRAUSE
412/357
1.536 AC
- 75544-01
46.33 SNT

22-25
75540-0
SNT

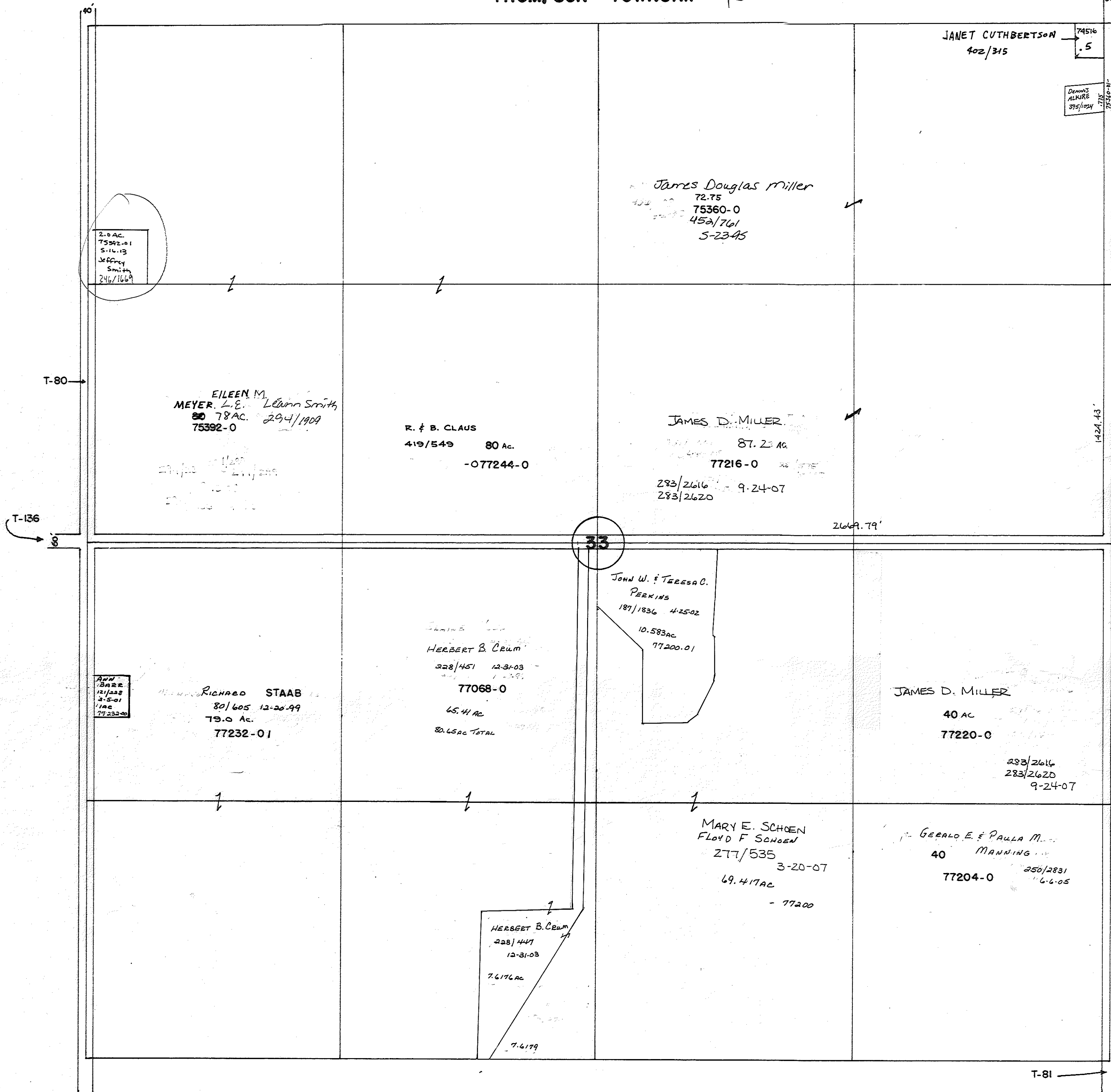
WALTER
RICHARDSON
1451/1409 9-20-95
174455-01
10-21-97 7687 AC

ADJACENT TOWNSHIP
88' x 31'

REED TOWN

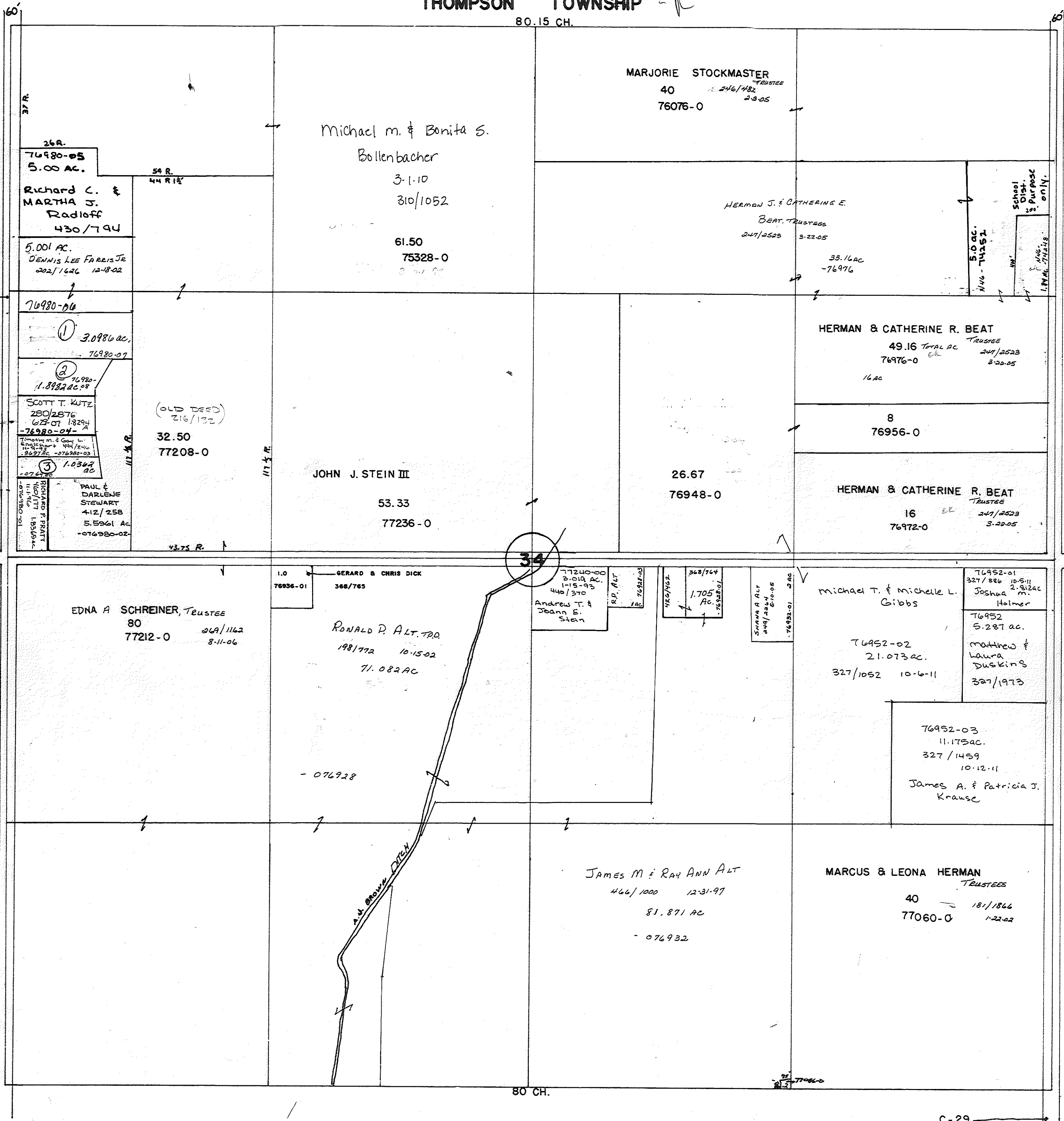


THOMPSON TOWNSHIP - R



THOMPSON TOWNSHIP - R

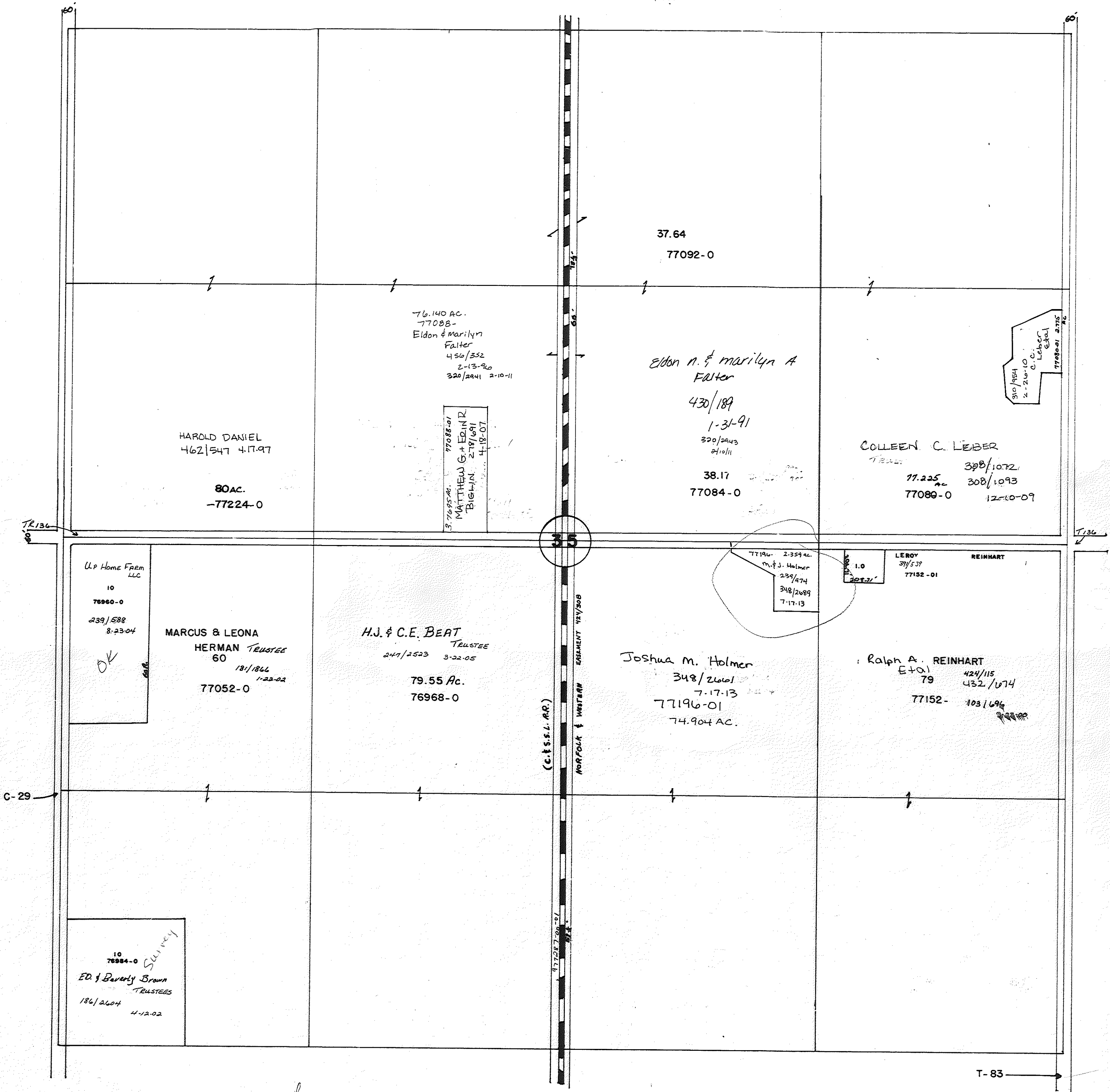
80.15 CH.

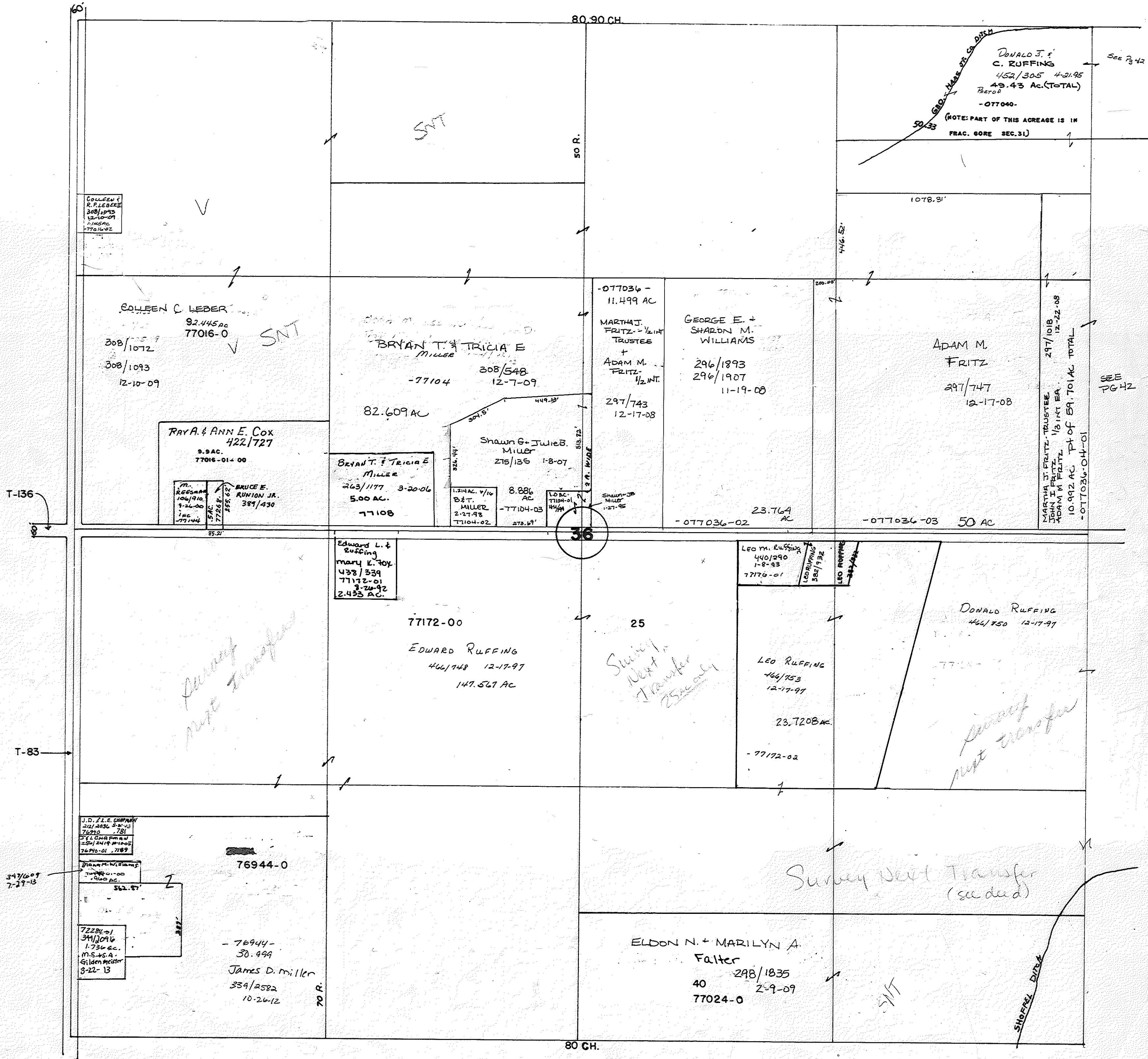


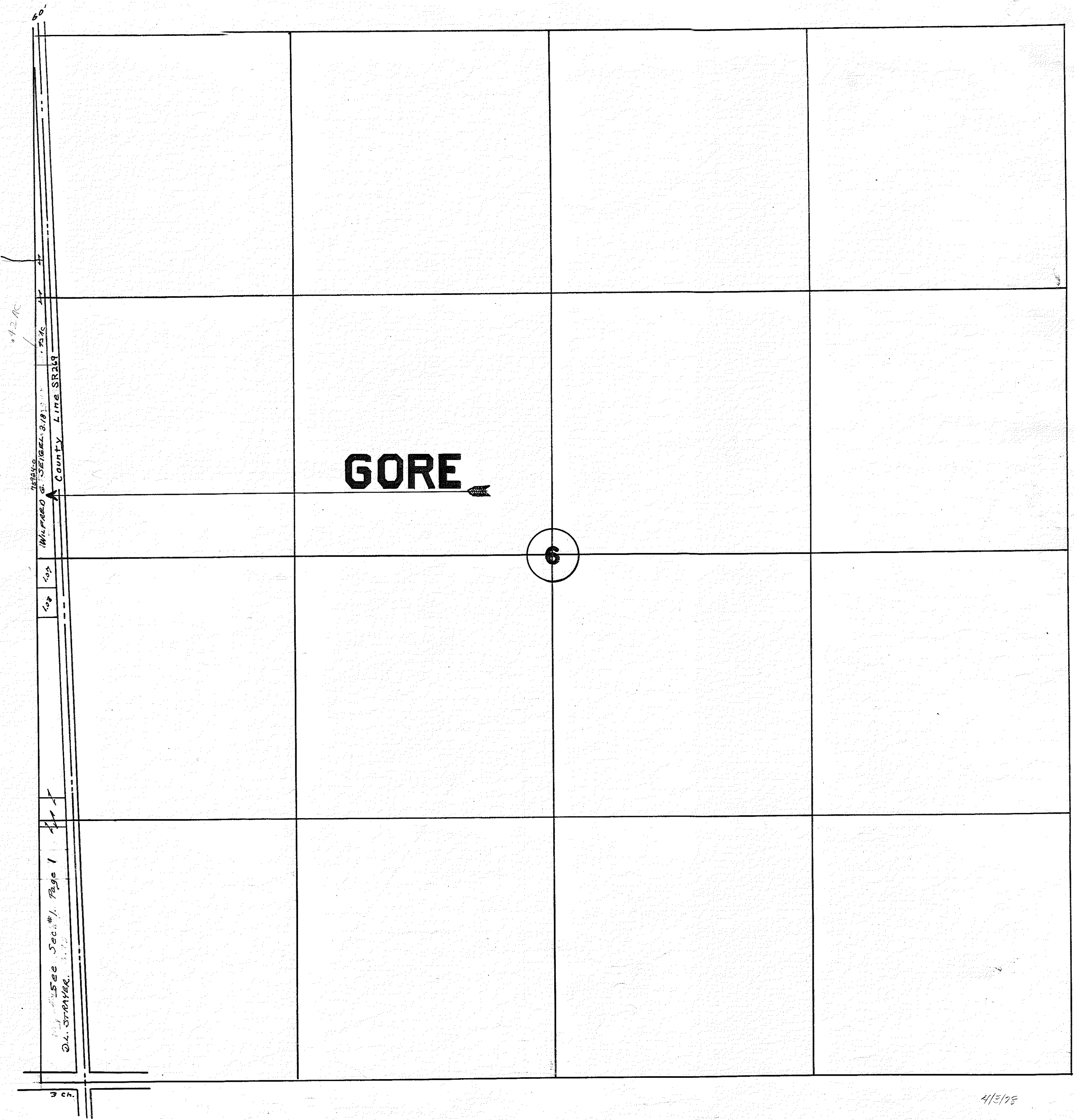
Davenport Sub.
 1) PAUL & JEANNIE STEWART, 94/182, 5-23-00
 2) HOWARD & BERNICE DAUGHERT, 48/187, 8-23-99, 214/1210, 5-25-10
 3) TIMOTHY & GAY ENGLEHART, 32/1937, 10-14-98

T.R.136

T.R.136







GORE →

6

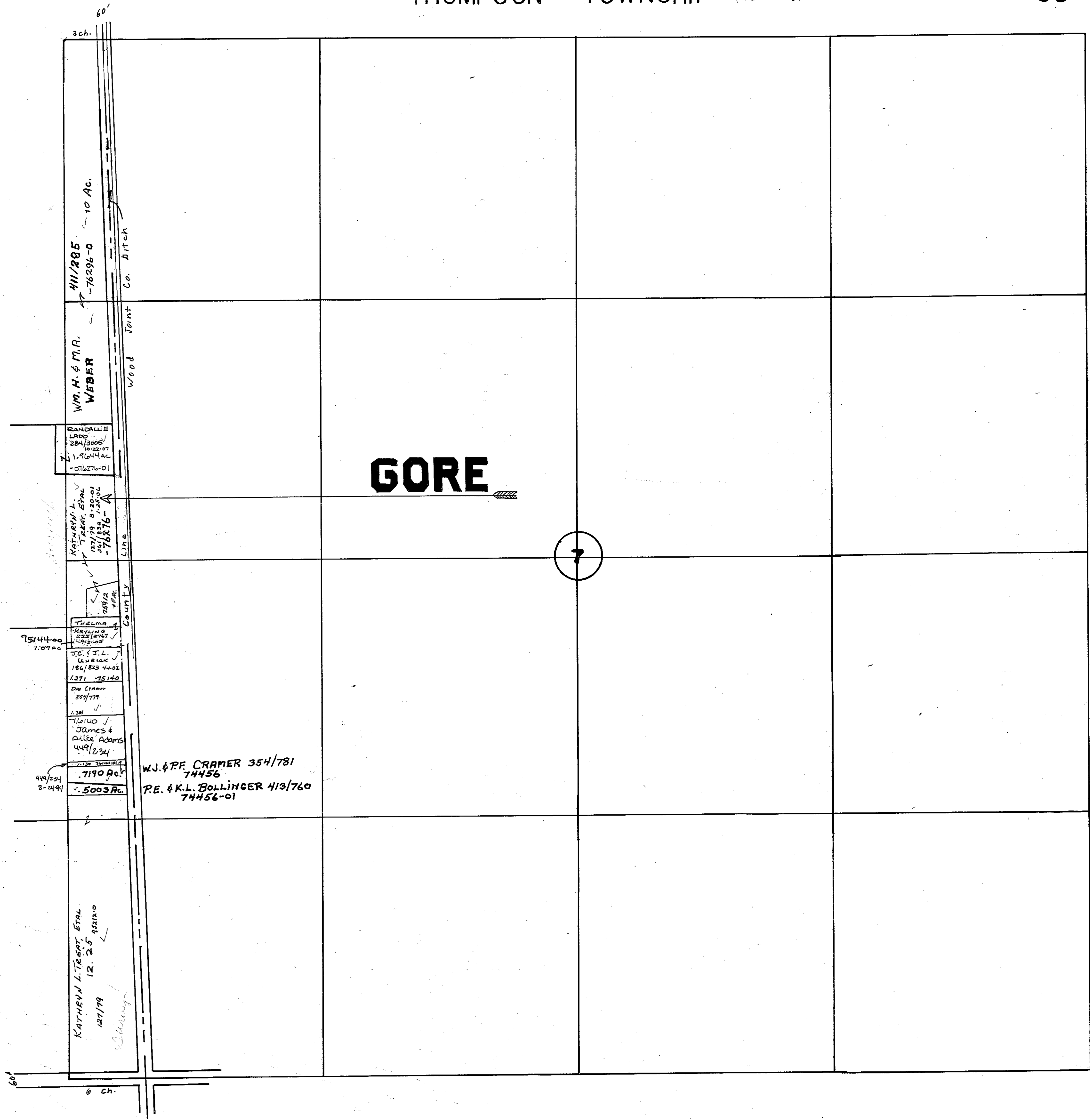
See Sec. #1, Page 1
D.L. STAMER

MILFORD G. SEIBEL 3/18
County Line SR 119

1/2 AC

60

4/3/08



GORE

7

411/285
-76286-0
10 Ac.

W.M. H. & M.R.
WEBER

RANGLIE LAD
284/3800
102207
1.9644 AC.
-016276-01

KATHRYN L. TRACY ET AL.
127/79 8-25-01
-76276-01

Theilma KRYVING
127/79 8-25-01
-76276-01

DAN CRAMER
354/781

James & Alice Adams
449/234

7190 Ac.
5003 Ac.

KATHRYN L. TRACY ET AL.
127/79 8-25-01

W.J. & P.F. CRAMER 354/781
74456
P.E. & K.L. BOLLINGER 413/760
74456-01

Wood Joint Co. Ditch

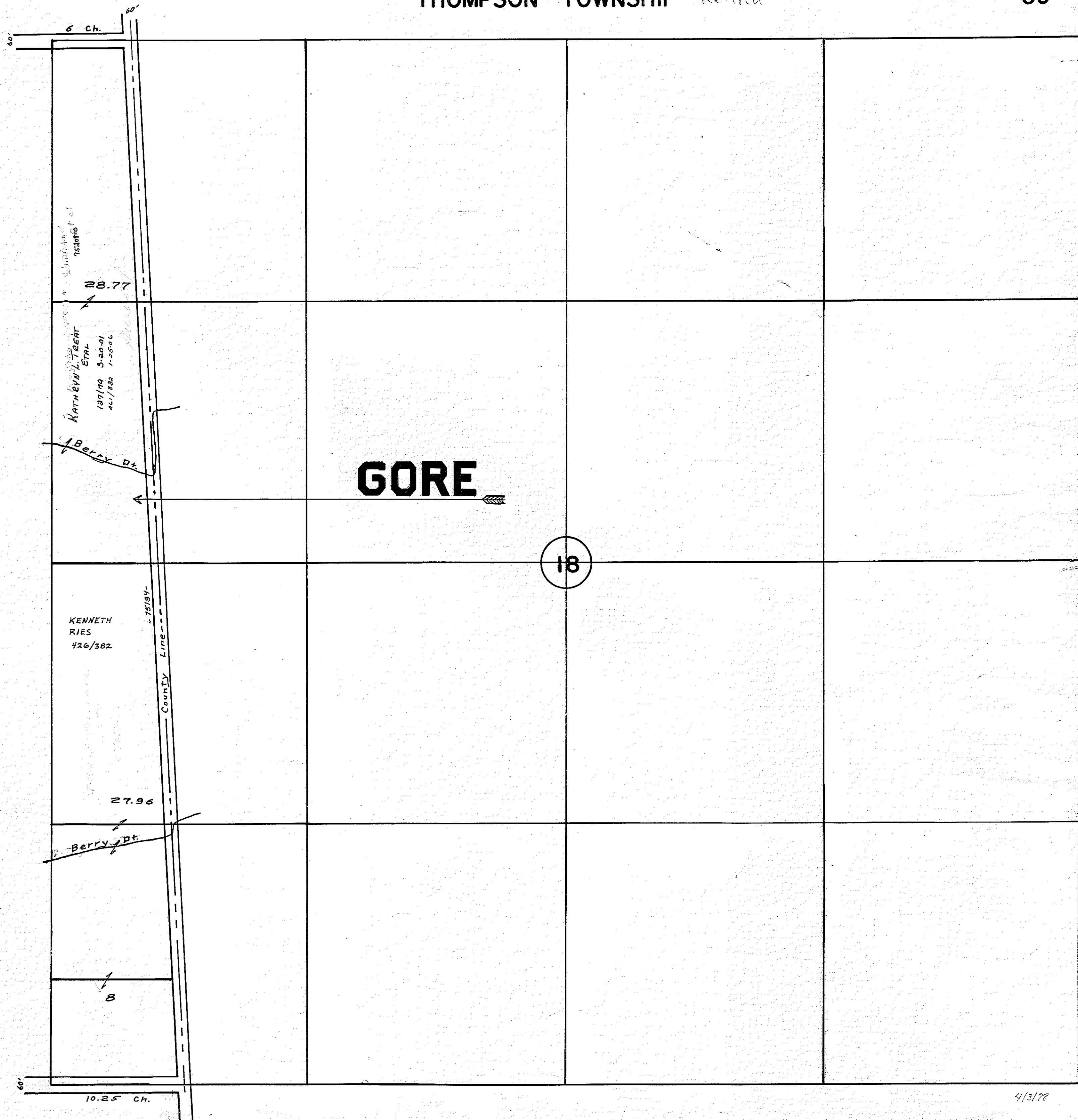
County Line

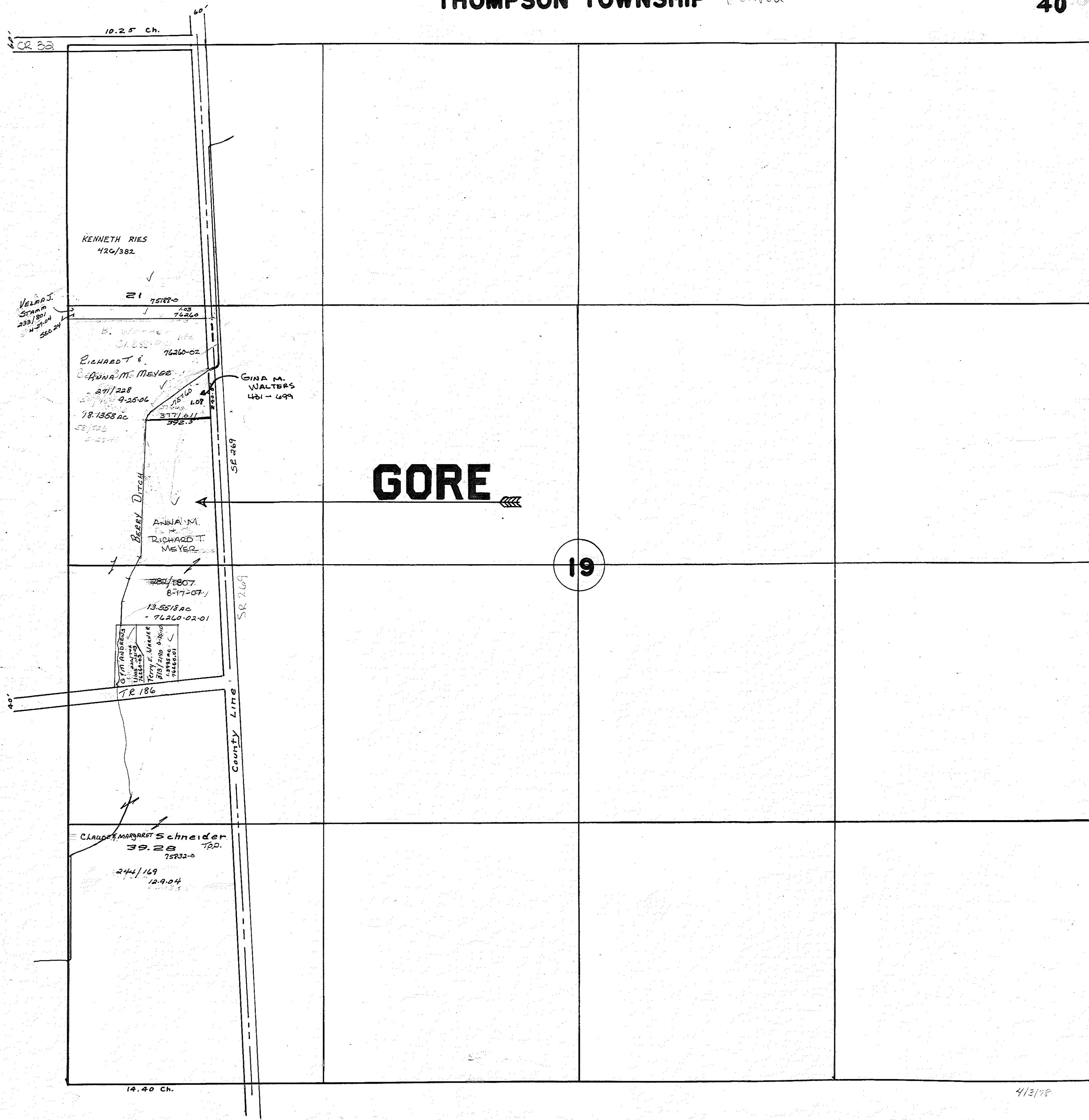
3 ch.

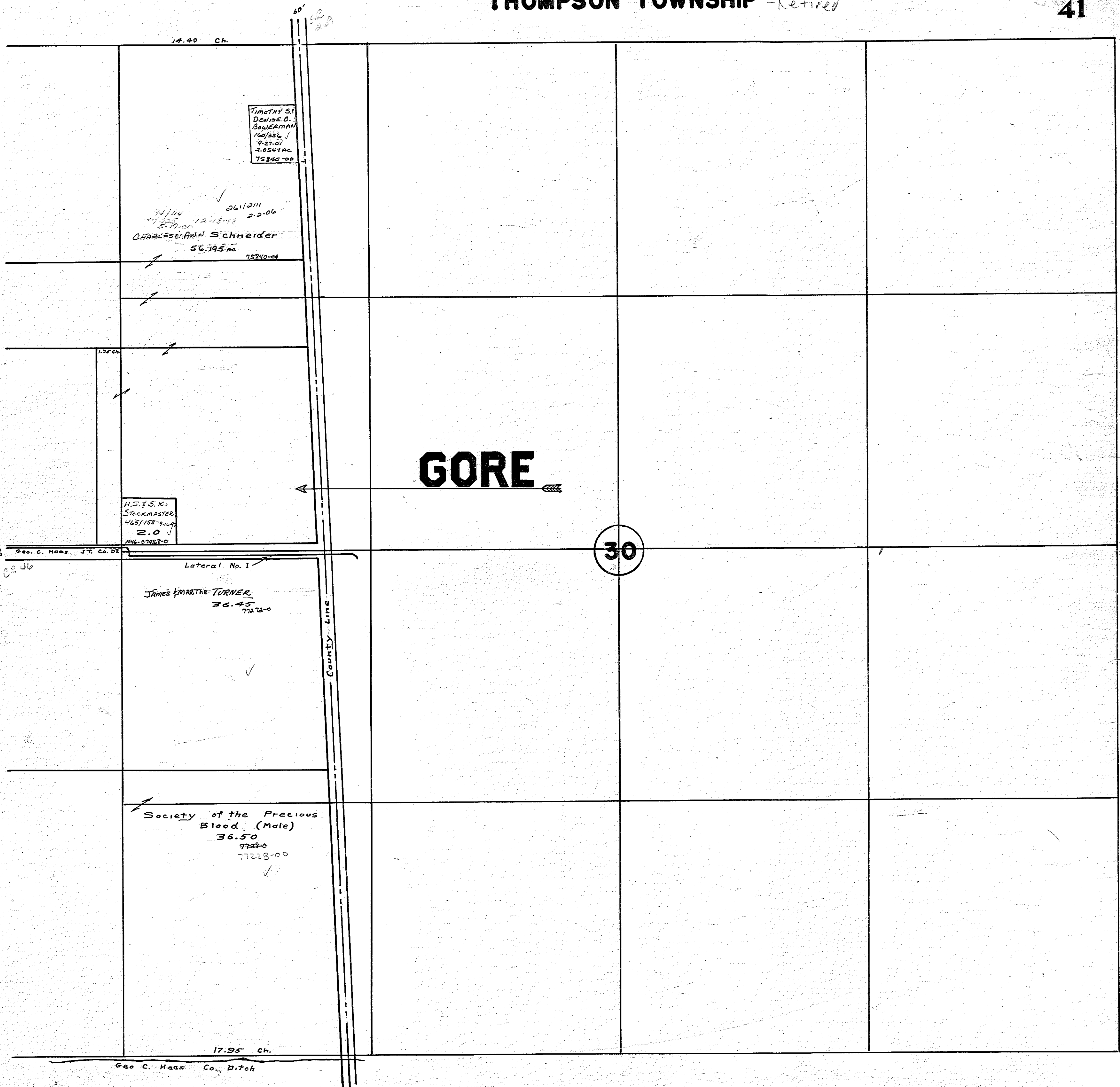
6 ch.

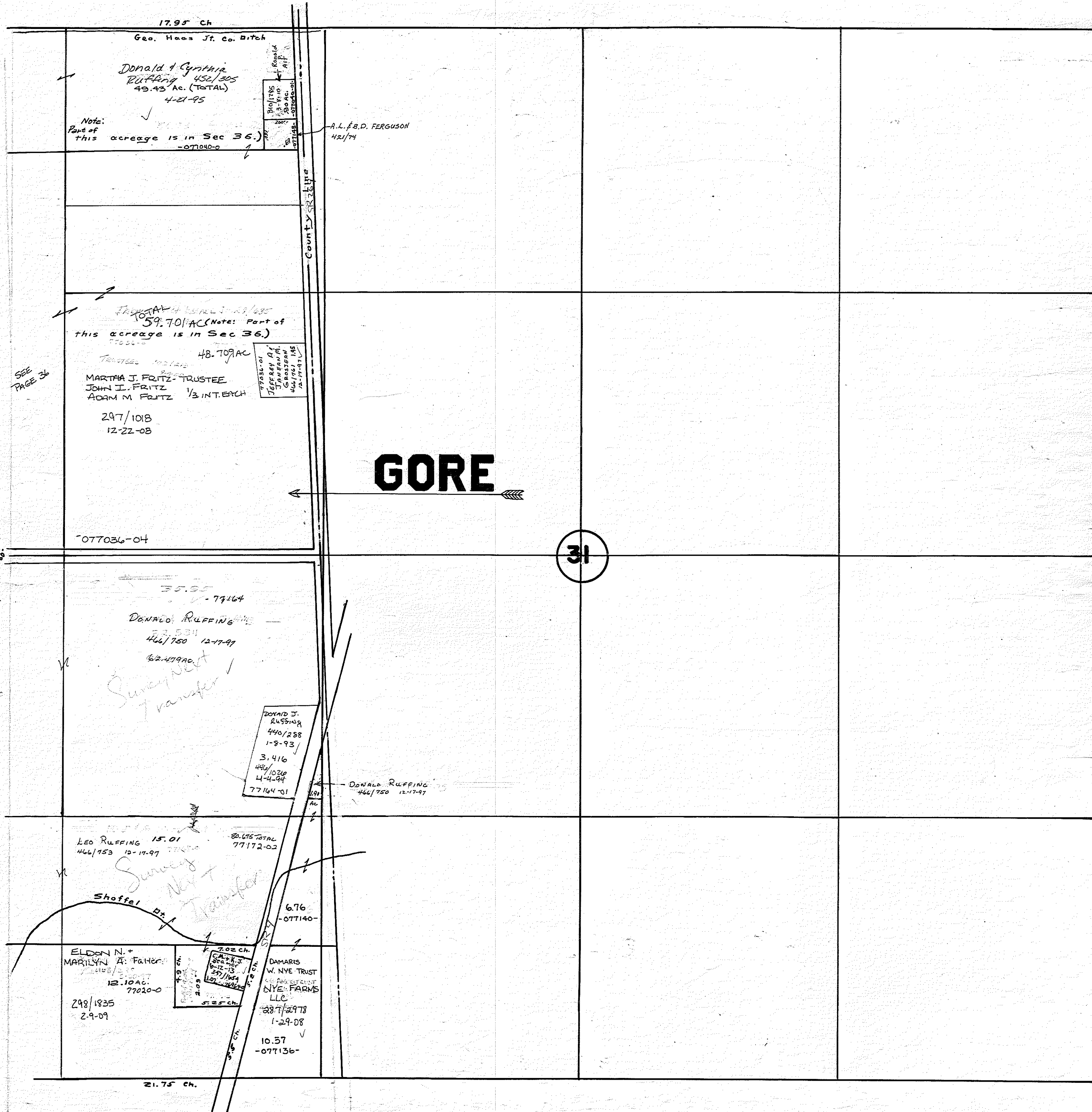
60'

60'










FLAT ROCK (LEWISVILLE)

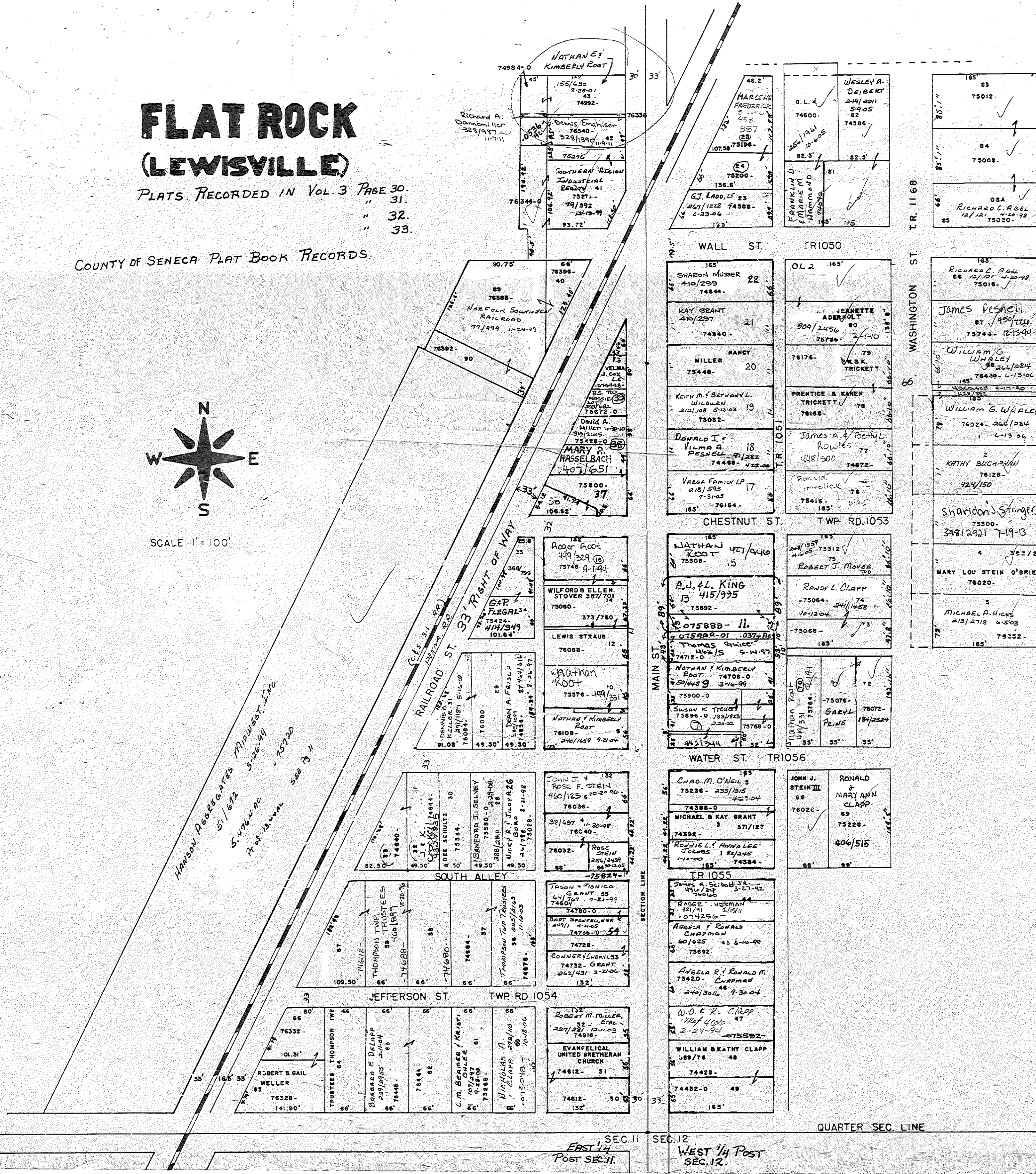
PLATS RECORDED IN Vol. 3 PAGE 30.
" 31.
" 32.
" 33.

COUNTY OF SENECA PLAT BOOK RECORDS.



SCALE 1" = 100'

Hanson Aggregates Midwest, Inc.
51/672 9-26-99
S. 4166.90
Pt of 13-acre Sec 31



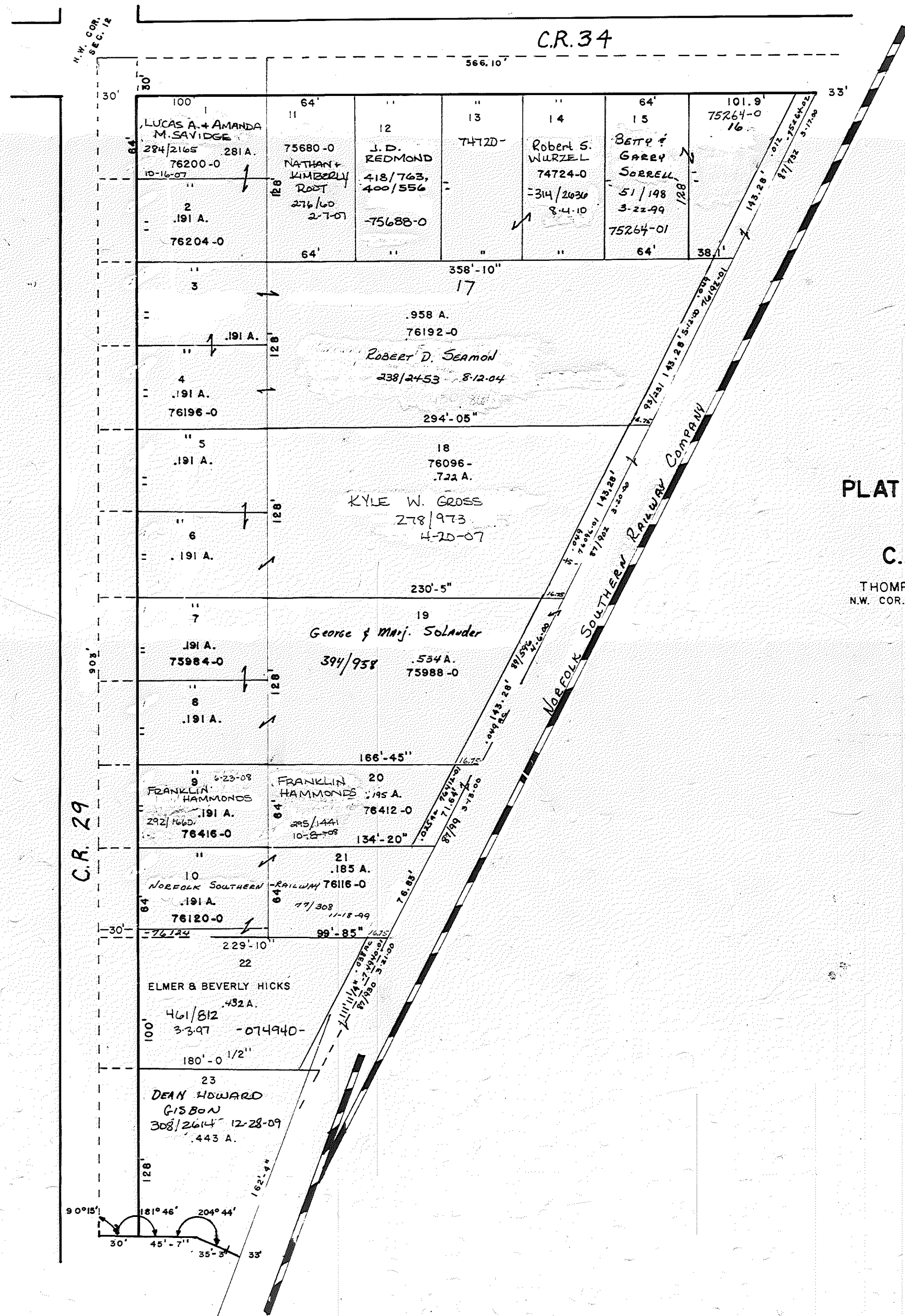

TABER'S ADDITION
Vol. 6 Pg 7

1ST 1/4 SEC. 11
Post SEC. 11.
WEST 1/4 Post
SEC. 12.

QUARTER SEC. LINE

Revised

THOMPSON TWP.



**PLAT OF SURVEY
FOR
C.B. ROYER**

THOMPSON TOWNSHIP
N.W. COR. NW. 1/4 OF SEC. 12 T.3N. R.17E.
SCALE: 1" = 66'