

INDEX

PLEASANT TOWNSHIP

SECTION	PAGE	SECTION	PAGE
1	1	19	19
2	2	20	20
3	3	21	21
4	4	22	22
5	5	23	23
6	6	24	24
7	7	25	25
8	8	26	26
9	9	27	27
10	10	28	28
11	11	29	29
12	12	30	30
13	13	31	31
14	14	32	32
15	15	33	33
16	16	34	34
17	17	35	35
18	18	36	36

OLD FORT 37-38

FORT SENECA 39-40

Section 28 SPICER RESERVE 34-A

BLUE PARTITION 20-A

PLEASANT PORTAGE TRAIL ADD. 20-B

PLEASANT ACRES SUB-DIV. 29-A

DANIEL SUB-DIV 29-B

GLENWOOD ACRES 31-A

PLEASANT TOWNSHIP

VI, P235 60'R/W
T. R. 169

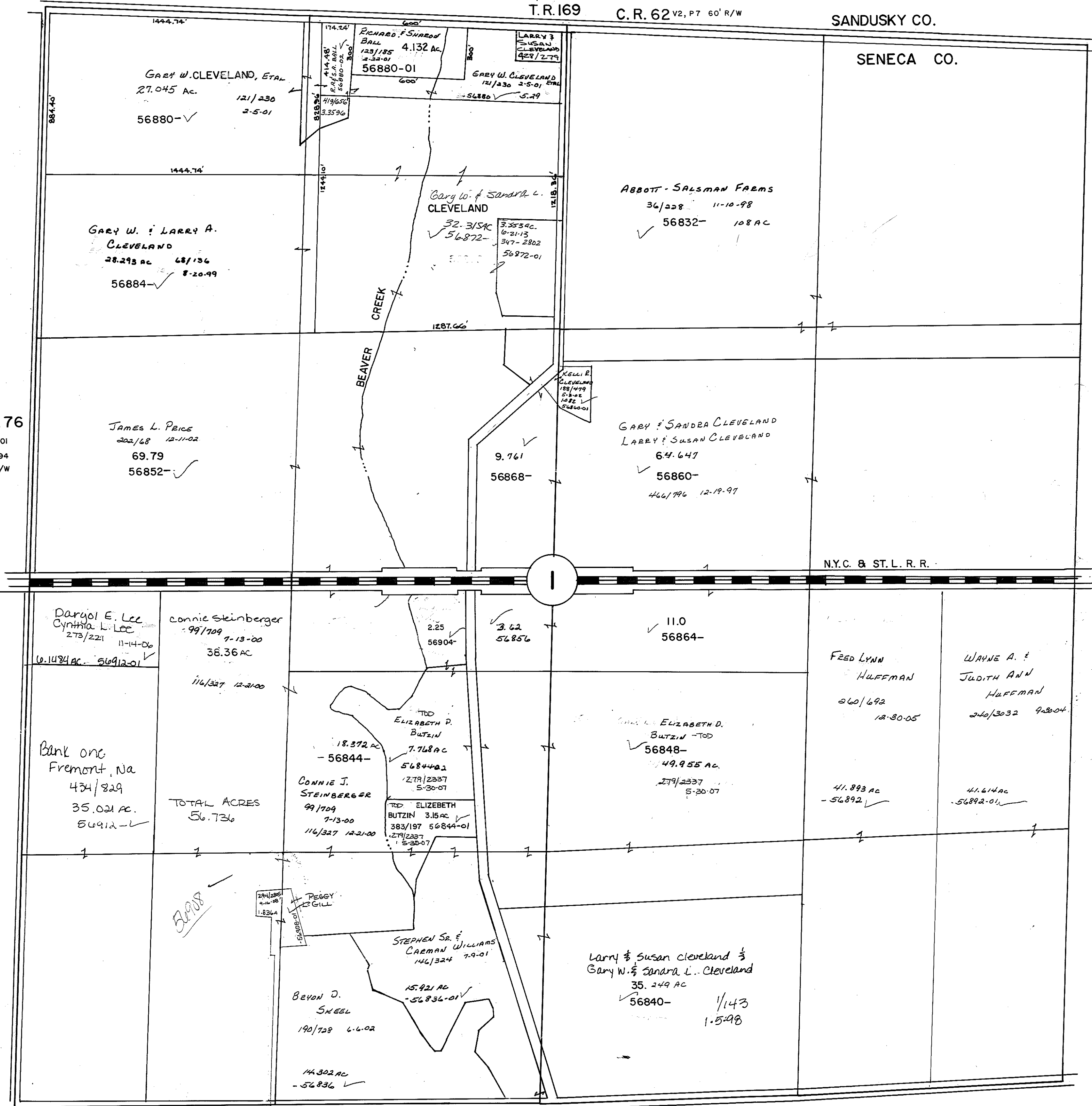
C. R. 62 V2, P7 60'R/W

SANDUSKY CO.

SENECA CO.

T. R. 76

VI, P201
V2, P94
60' R/W



C. R. 34 V2, P4 60'R/W

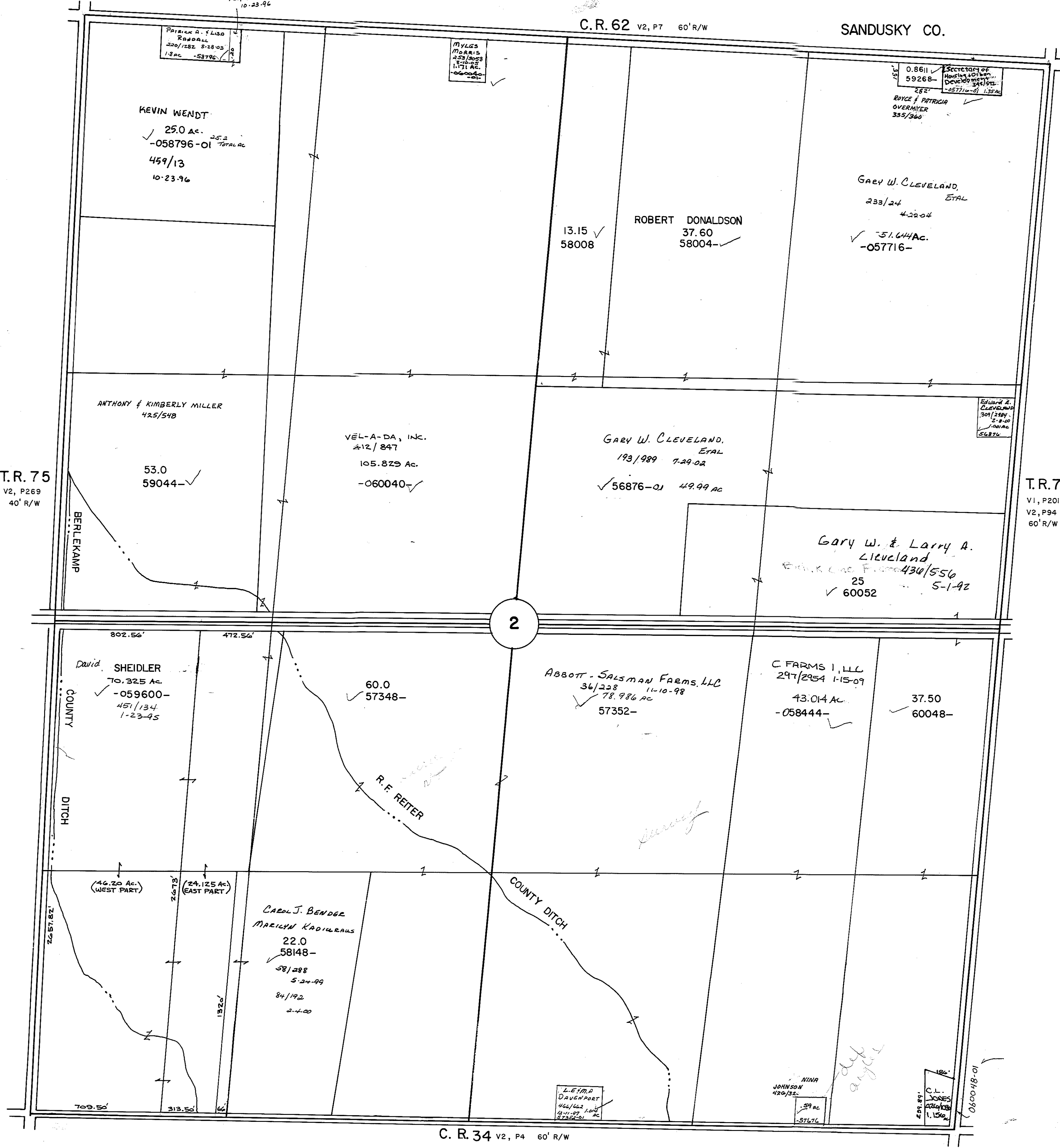
PLEASANT TOWNSHIP

C. R. 62 V2, P7 60' R/W

SANDUSKY CO.

T.R. 75
V2, P269
40' R/W

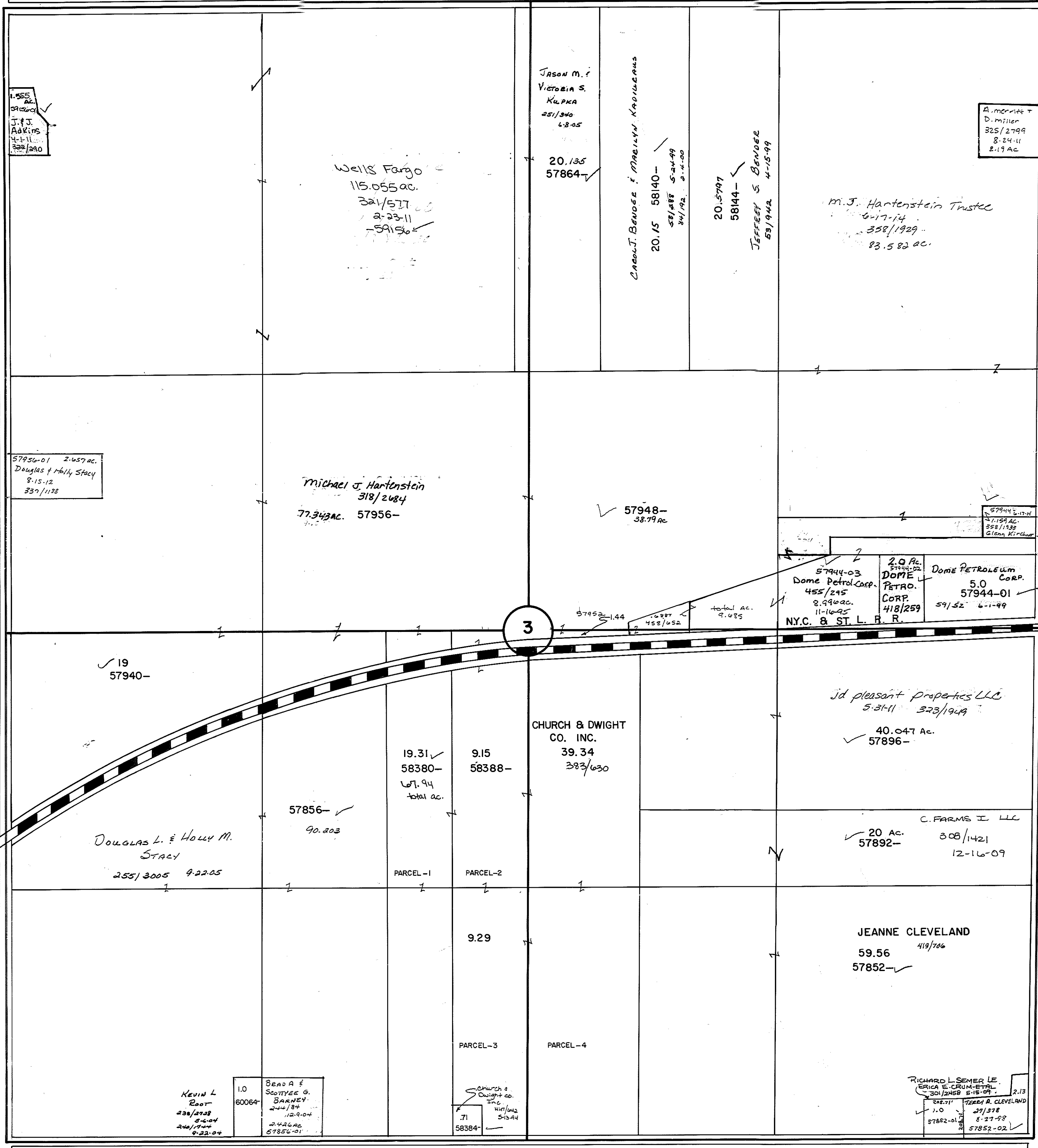
T.R. 76
V1, P201
V2, P94
60' R/W



C. R. 34 V2, P4 60' R/W

C. R. 62 V2, P7 60' R/W

SANDUSKY CO.



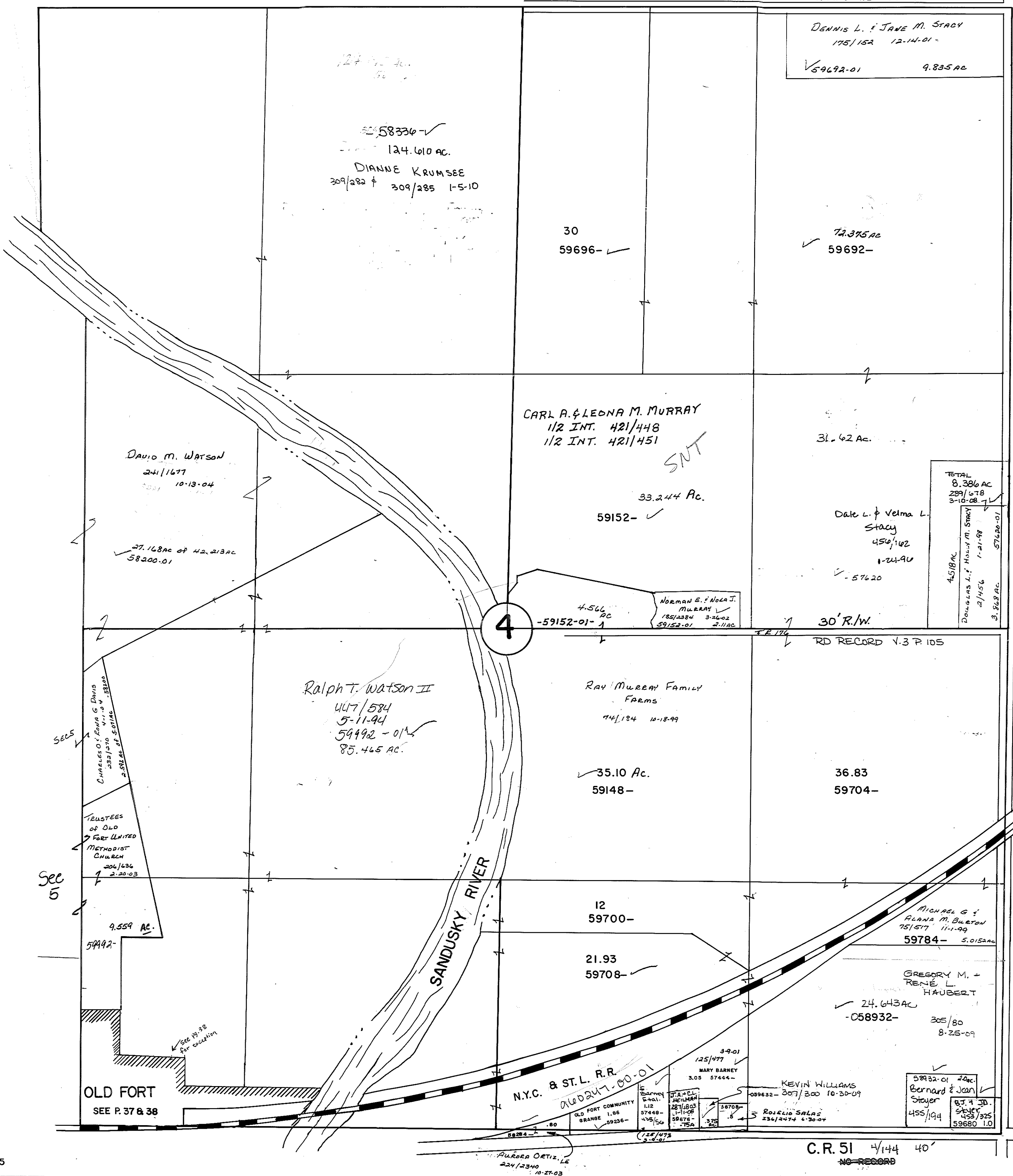
T. R. 51
V2, P29
V4, P144

T. R. 75
V2, P32
60' R/W

C. R. 34

PLEASANT TOWNSHIP

T.R. 5 v.2 P7-60' R/W



DENNIS L. & JANE M. STACY
 175/152 12-14-01
 ✓ 59692-01 9.835 AC

✓ 58336-✓
 124.610 AC.
 DIANNE KRUMSEE
 309/282 & 309/285 1-5-10

30
 59696- ✓

✓ 72.375 AC
 59692-

CARL A. & LEDNA M. MURRAY
 1/2 INT. 421/448
 1/2 INT. 421/451
 SNT

33.244 AC.
 59152- ✓

DALE L. & VELMA L. STACY
 454/162
 1-24-90
 ✓ 57620

TOTAL
 8.386 AC
 289/678
 3-10-08
 4.518 AC
 DONALD L. & HOUSTON M. STACY
 2/1456 1-21-88
 3.868 AC 57620-01

DAVID M. WATSON
 241/1677
 10-13-04

✓ 27.168 AC OF 42.213 AC
 58200-01

4.566 AC
 -59152-01-1
 NORMAN E. & NOEL J. MURRAY
 185/284 3-26-02
 59152-01 2-11-02

30' R/W
 RD RECORD V.3 P. 105

C. R. 51
 V2 P29
 V4 P144

Ralph T. Watson II
 447/584
 5-11-94
 59492-01
 85.465 AC.

Ray Murray Family Farms
 74/184 10-18-99

✓ 35.10 AC.
 59148-

36.83
 59704-

SECS
 CHARLES O. FARR & DAVID
 282/176 4-10-88
 2.866 AC OF 5.072 AC
 TRUSTEES OF OLD
 FORT UNITED
 METHODIST
 CHURCH
 206/136
 2-22-03
 Sec 5

9.559 AC.
 59492-

12
 59700-

21.93
 59708- ✓

MICHAEL G. &
 ALANA M. BURTON
 75/517 11-1-99
 59784- 5.015 AC

GREGORY M. &
 RENÉ L. HAUBERT
 ✓ 24.643 AC
 -058932-
 305/80
 8-25-09

OLD FORT
 SEE P. 37 & 38

N.Y.C. & ST. L. R.R.
 060247-00-01
 OLD FORT COMMUNITY
 BRIDGE
 1.88
 39236-

39-01
 125/477
 MARY BARNEY
 3.03 57444-

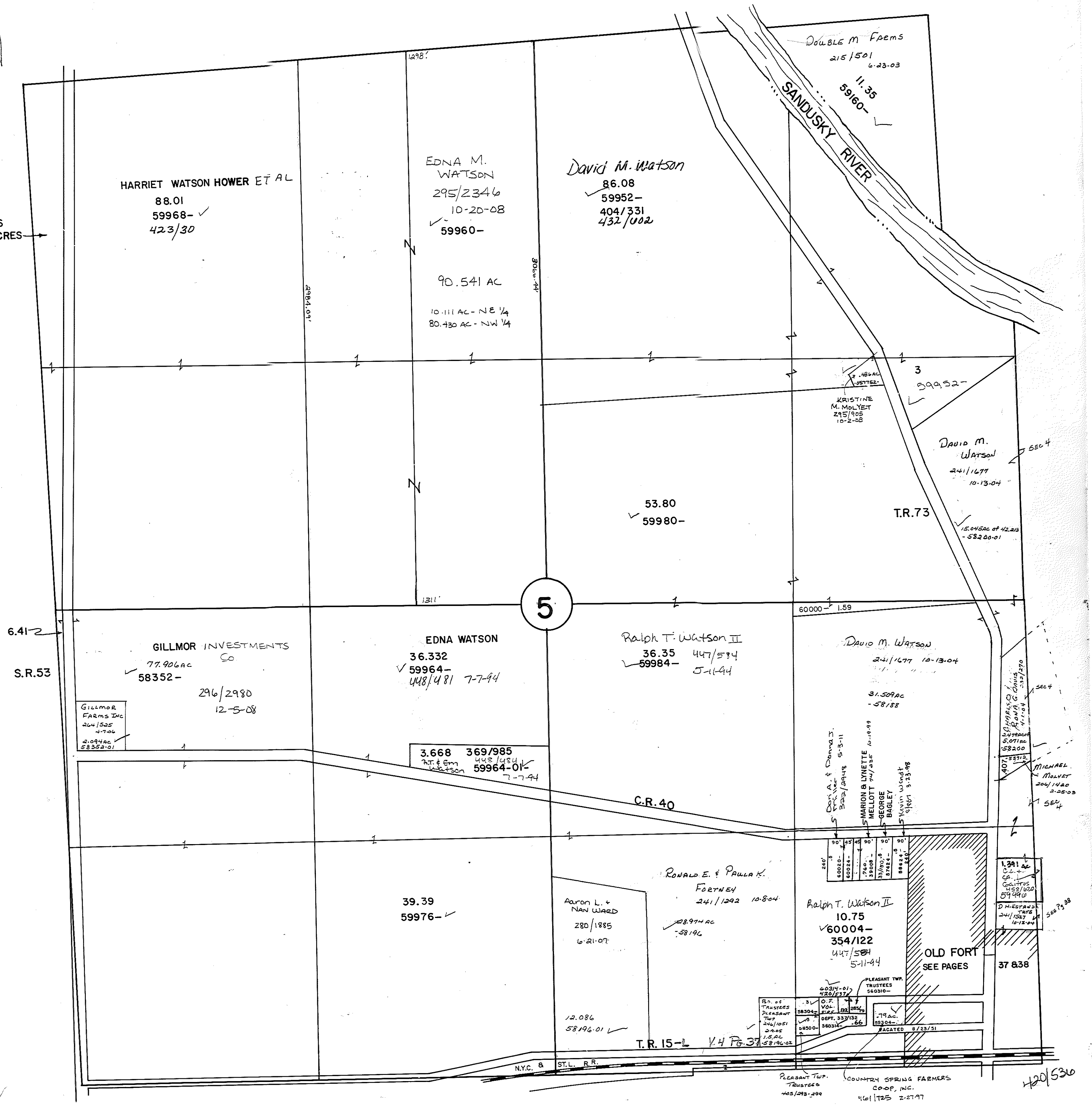
KEVIN WILLIAMS
 307/200 10-30-09

58932-01 20 AC.
 Bernard & Jean
 Stoyer
 455/194
 87.730
 455/325
 59680 1.0

C. R. 51 4/144 40'
 NO RECORD

PLEASANT TOWNSHIP

SEE PAGE 6
FOR NAME & ACRES



HARRIET WATSON HOWER ET AL
88.01
59968-
423/30

EDNA M. WATSON
295/2346
10-20-08
59960-

David M. Watson
86.08
59952-
404/331
432/002

90.541 AC
10.111 AC - NE 1/4
80.430 AC - NW 1/4

DOUBLE M Farms
215/501
6-23-03
11.35
59160-

SANDUSKY RIVER

KRISTINE M. MOLYET
245/105
10-2-08

David M. Watson
241/1677
10-13-04

53.80
59980-

T.R. 73

GILLMOR INVESTMENTS Co
77.906 ac
58352-
296/2980
12-5-08

EDNA WATSON
36.332
59964-
448/481 7-7-94

Ralph T. Watson II
36.35
59984-
447/594
5-11-94

David M. Watson
241/1677 10-13-04
31.509 ac
58188

Gillmor Farms Inc
204/525
4-7-06
2.094 ac
58352-01

3.668 369/985
RT & Em Watson
59964-01
7-7-94

Marion & Lynette Mellott
747/558 10-18-99
George Bigley
Kavin Ward
41001 3-23-98

Michael Molyet
204/1480
2-28-03

C.R. 40

39.39
59976-

Aaron L. & Nan Ward
280/1885
6-21-07

Ronald E. & Paula K. Fortney
241/1292 10-8-04
28974 ac
58196

Ralph T. Watson II
10.75
60004-
354/122
447/584
5-11-94

OLD FORT
SEE PAGES

1.391 ac
C.L. Co.
550/502
594440
D. Hiestand
241/527
10-12-04

Pleasant Twp. Trustees
425/293-299

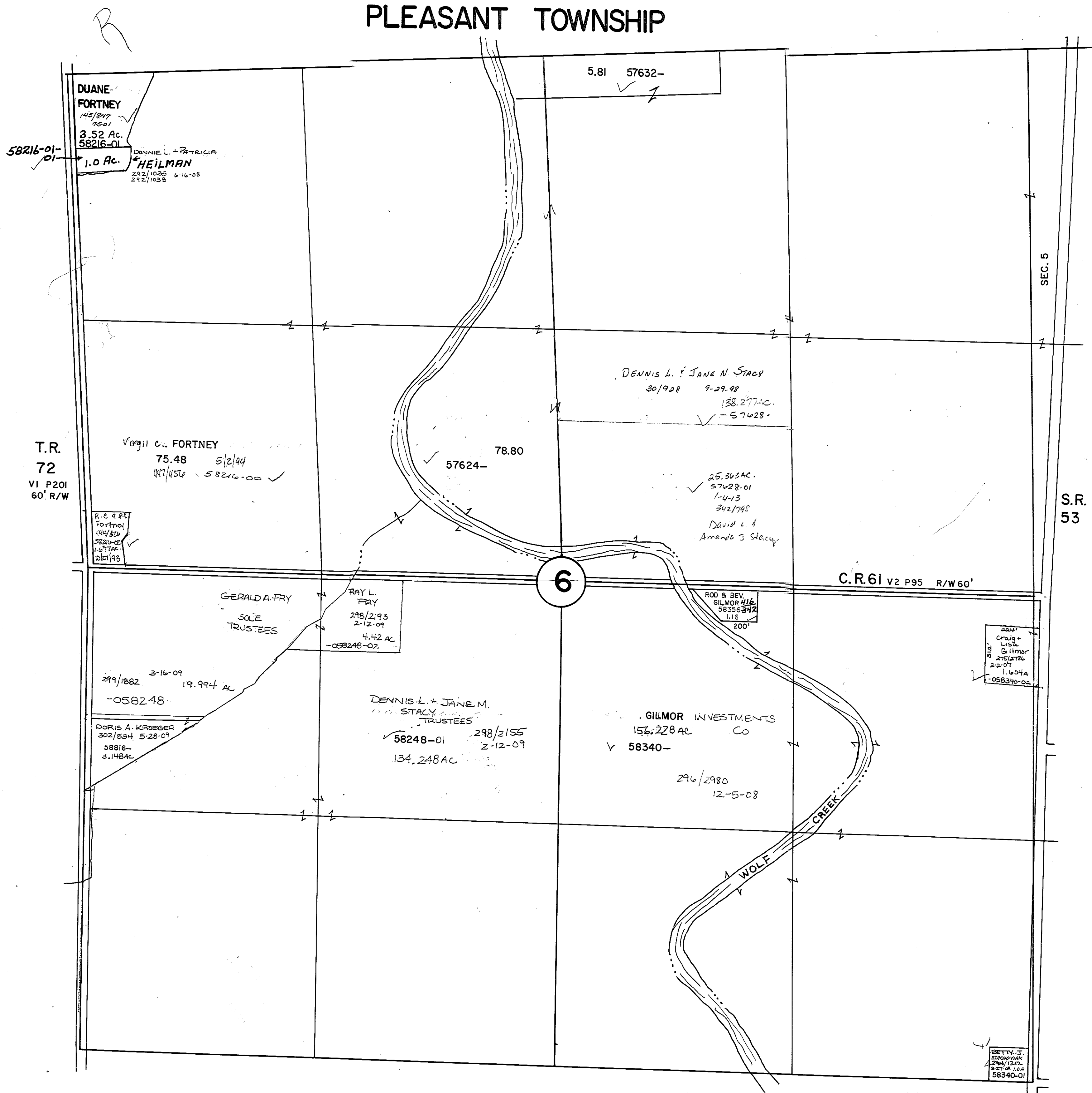
Pleasant Twp. Trustees
56030-

COUNTRY SPRING FARMERS COOP. INC.
461/125 2-27-97

420/530

PLEASANT TOWNSHIP

6



2/25/85

DUANE FORTNEY
145/847
75-01
2.52 Ac.
58216-01
1.0 Ac.

DENNIS L. + PATRICIA
HEILMAN
292/1035 6-16-08
292/1038

5.81 57632-

T.R.
72
VI P201
60' R/W

Vergil C. FORTNEY
75.48 5/2/04
147/450 58216-00 ✓

R. E. & R. L.
FORTNEY
144/824
58216-02
1.67 AC.
10/1/93

DENNIS L. + JANE N STACY
30/928 9-29-98
138.277 AC.
-57628-

78.80
57624-

25.302 AC.
57628.01
1-4-13
342/745
David L. A
Amanda J Stacy

S.R.
53

C.R. 61 v2 P95 R/W 60'

6

GERALD A. FRY
SOLE TRUSTEES

RAY L. FRY
298/2193
2-12-09
4.42 AC.
-058248-02

ROD B BEV
GILMOR 416
58356342
1.16
200'

299/1882 3-16-09
19.994 AC.
-058248-

DENNIS L. + JANE M.
STACY TRUSTEES
58248-01 298/2155
2-12-09
134.248 AC

GILMOR INVESTMENTS
156.228 AC CO
58340-
296/2980
12-5-08

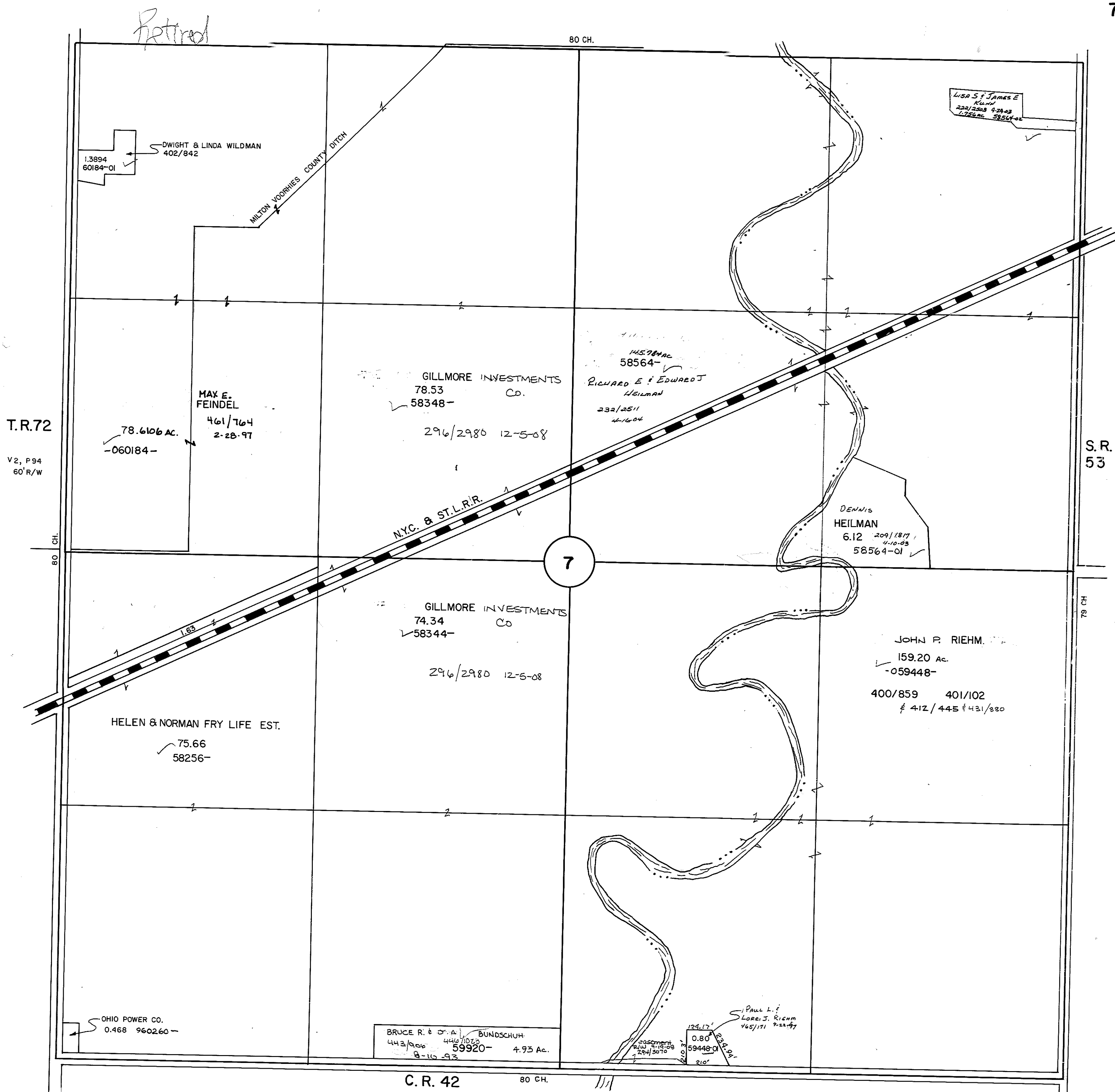
Craig + Lisa
Gilmor
215/2734
2-2-07
1.604 A
-058340-02

DORIS A. KROEGER
302/534 5-28-07
58816-
3.148 AC

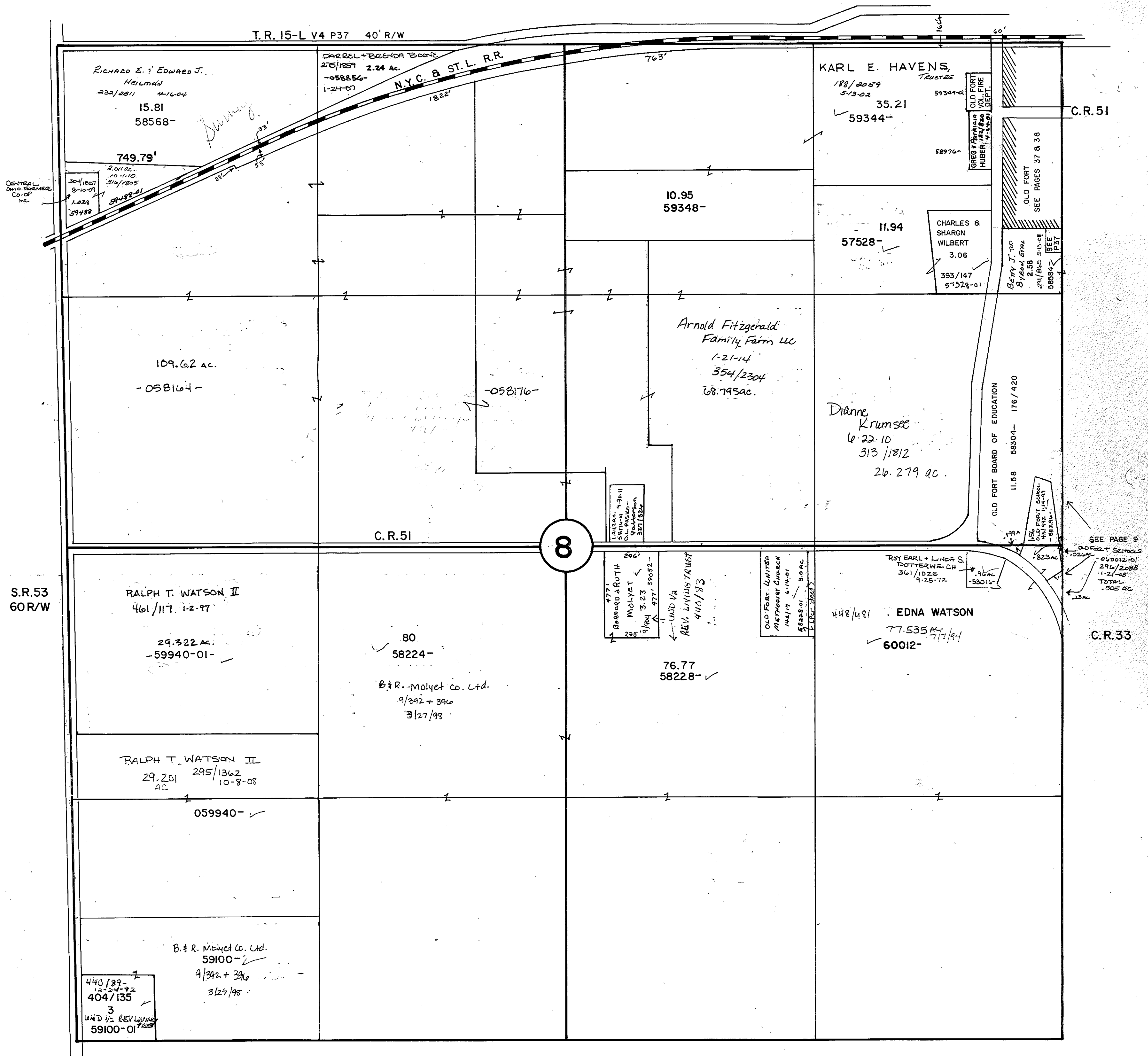
BETTY J
STACHOVAK
294/1212
8-21-08 1.00
58340-01

PLEASANT TOWNSHIP

7

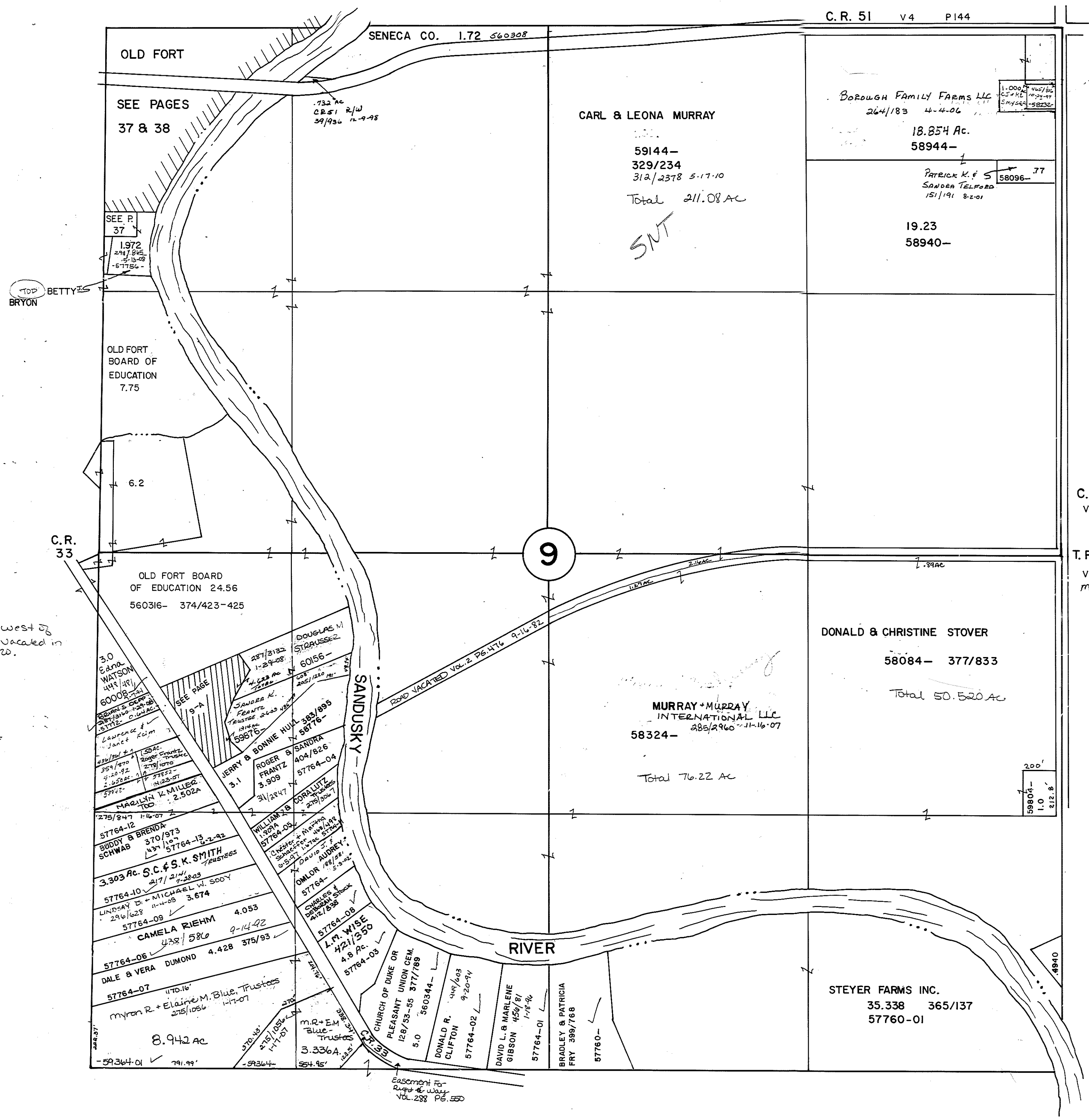


PLEASANT TOWNSHIP



R

PLEASANT TOWNSHIP



TR, 166 west of River vacated in 1920.

TOP BETTY'S BRYON

9

C.R. 15
V2 P25
60' R/W

T.R. 166
V2 P4
March 12, 1854
60' R/W

SENECA CO. 1.72 560308

C.R. 51 V4 P144

OLD FORT

SEE PAGES 37 & 38

SEE P. 37
1.972
294/945
5-17-86

OLD FORT BOARD OF EDUCATION
7.75

OLD FORT BOARD OF EDUCATION
24.56
560316- 374/423-425

CARL & LEONA MURRAY
59144-
329/234
312/2378 5-17-10
Total 211.08 AC

Borough Family Farms LLC
264/183 4-4-06

18.854 Ac.
58944-

PATRICK K.F.S
SANDRA TELFORD
151/191 8-2-01

19.23
58940-

DONALD & CHRISTINE STOVER

58084- 377/833

Total 50.520 AC

MURRAY + MURRAY INTERNATIONAL LLC
58324- 285/296 11-16-07

Total 76.22 AC

3.0 Edna WATSON 441/471 6000B-
JERRY & BONNIE HULL 383/899 58776-
BODDY & BRENDA 370/973 57764-12
BUDDY & BRENDA 370/973 57764-12
SCHWAB 437/197 57764-13
3.303 Ac. S.C. & S.K. SMITH TRUSTEES 217/214 57764-10
LINDSAY D. & MICHAEL W. SOOY 296/629 57764-09
CAMELA RIEHM 438/586 57764-06
DALE & VERA DUMOND 4.428 57764-07
Myron R. & Elaine M. Blue, Trustees 275/1056 57764-01
8.942 AC

SANDUSKY RIVER

RIVER

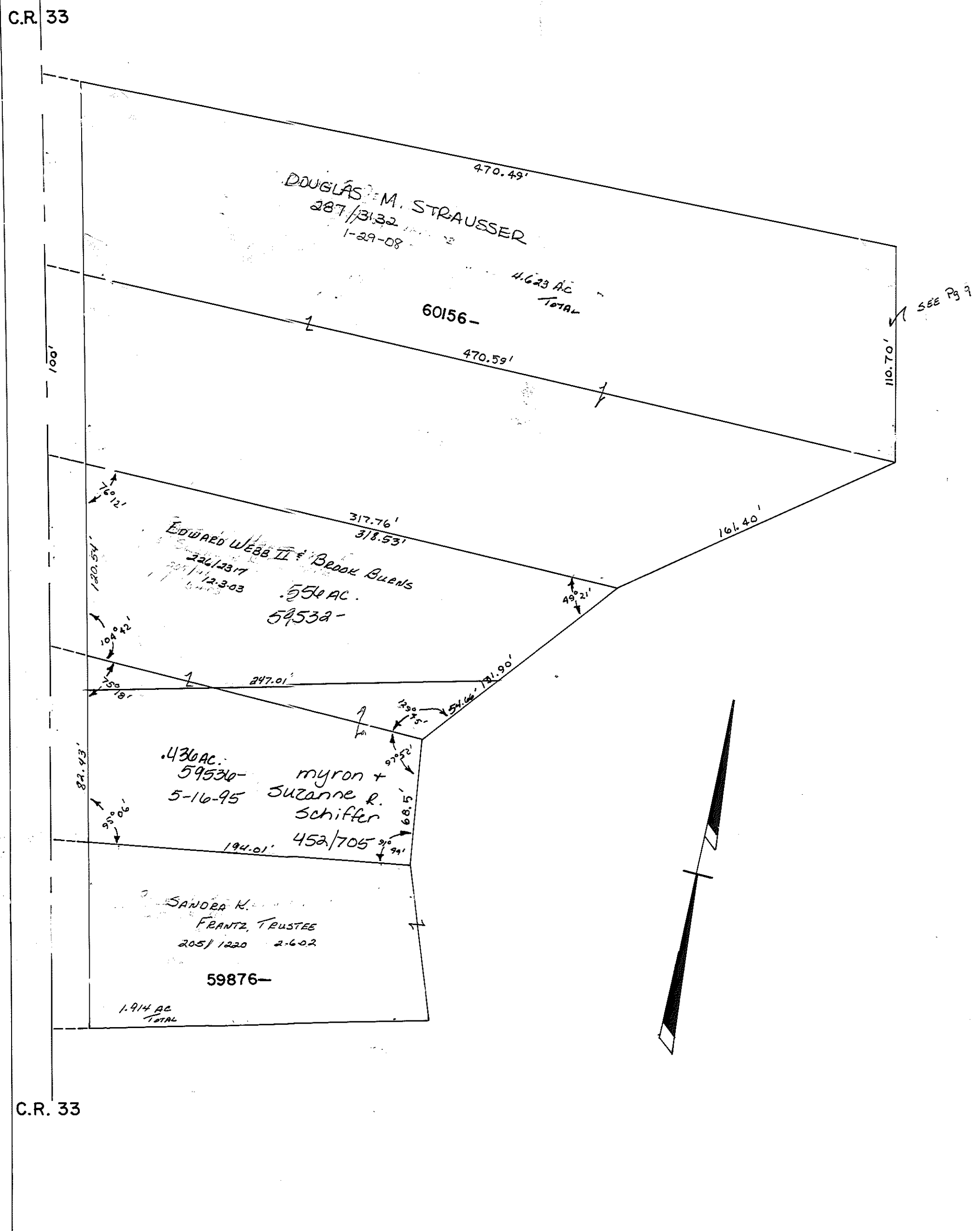
STEYER FARMS INC.
35.338 365/137
57760-01

Easement for Right of Way Vol. 283 Pg. 550

R

PLEASANT TOWNSHIP

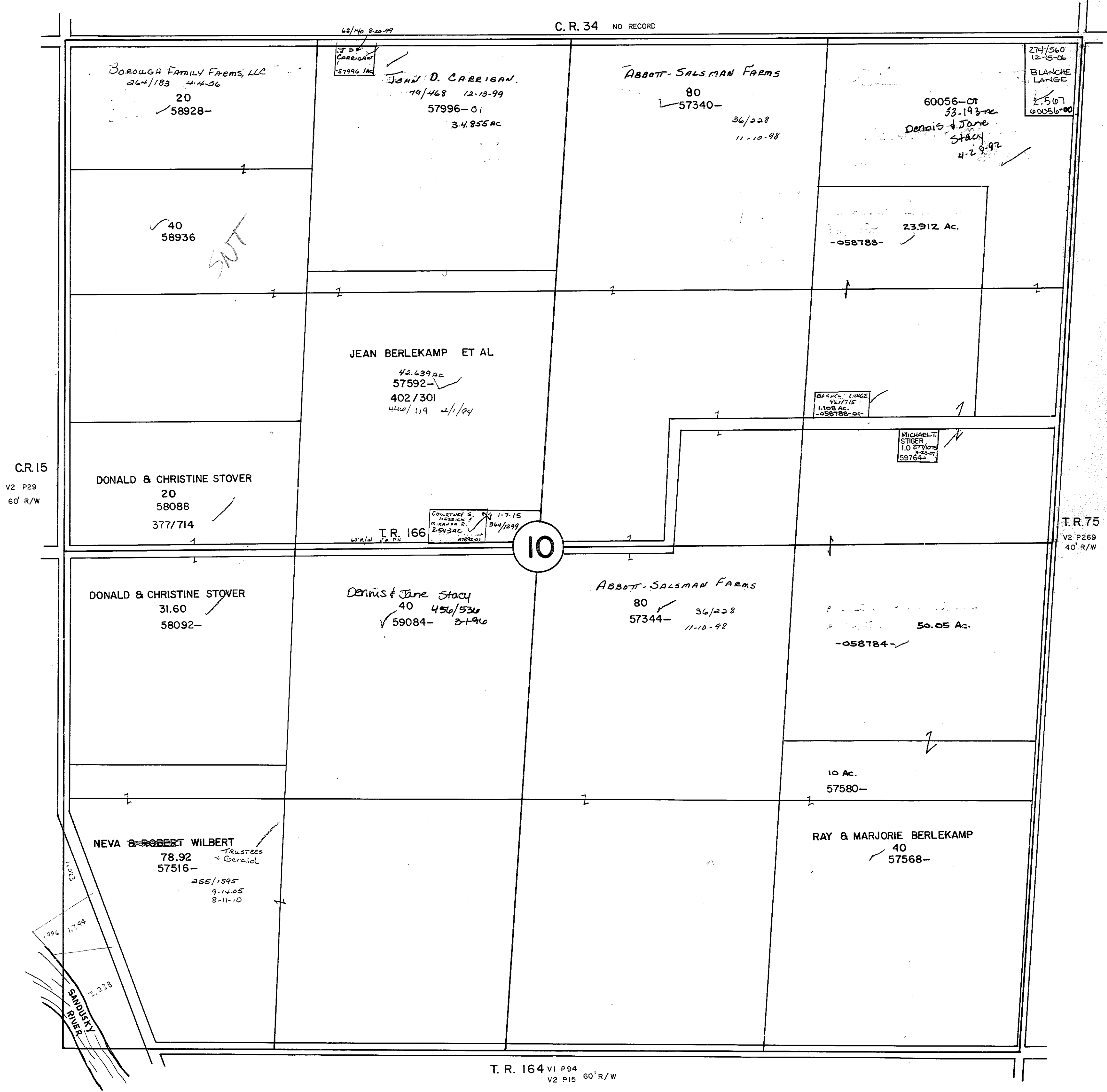
SCALE: 1" = 50'



3/11/85

R

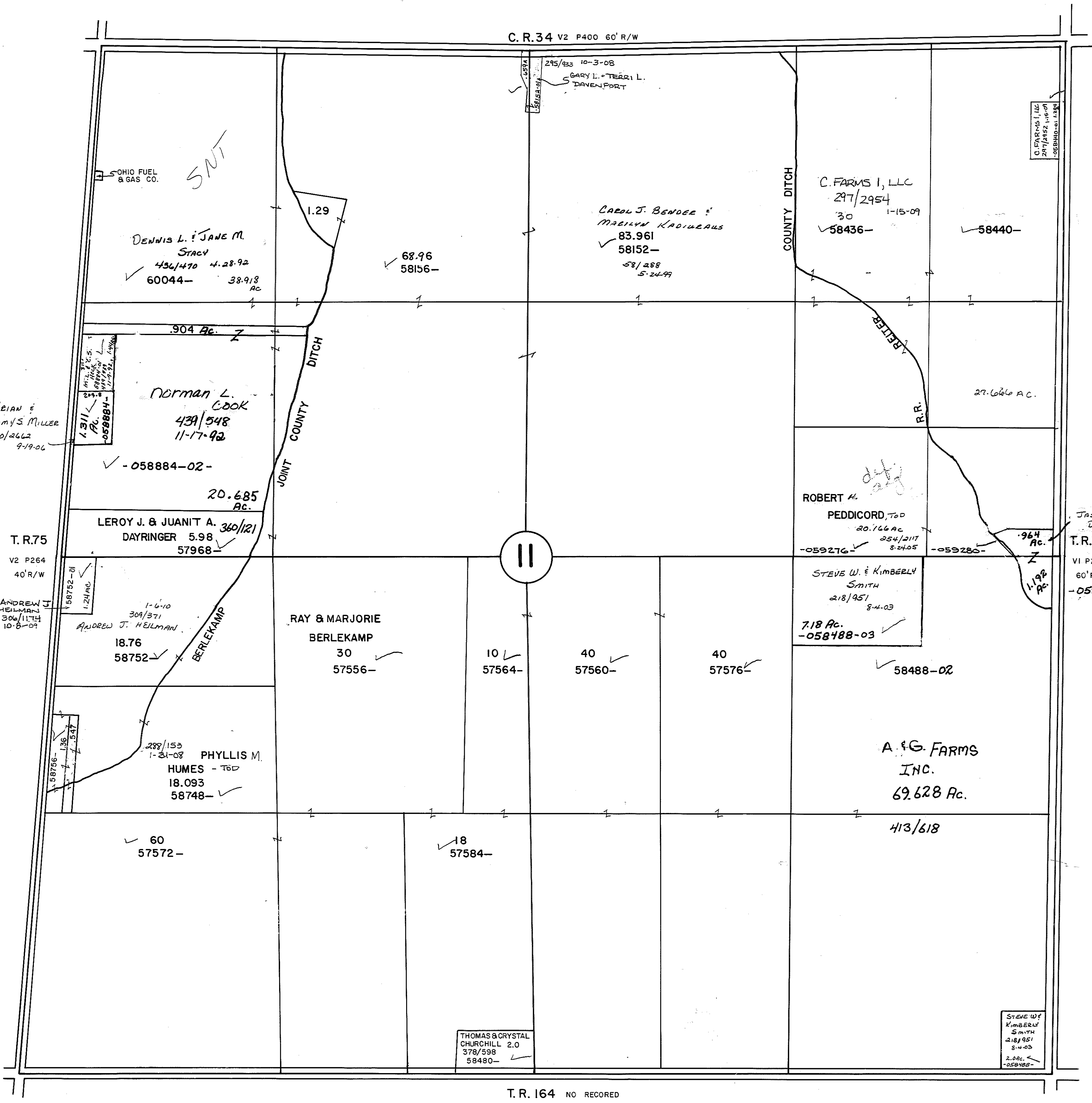
PLEASANT TOWNSHIP



R

11

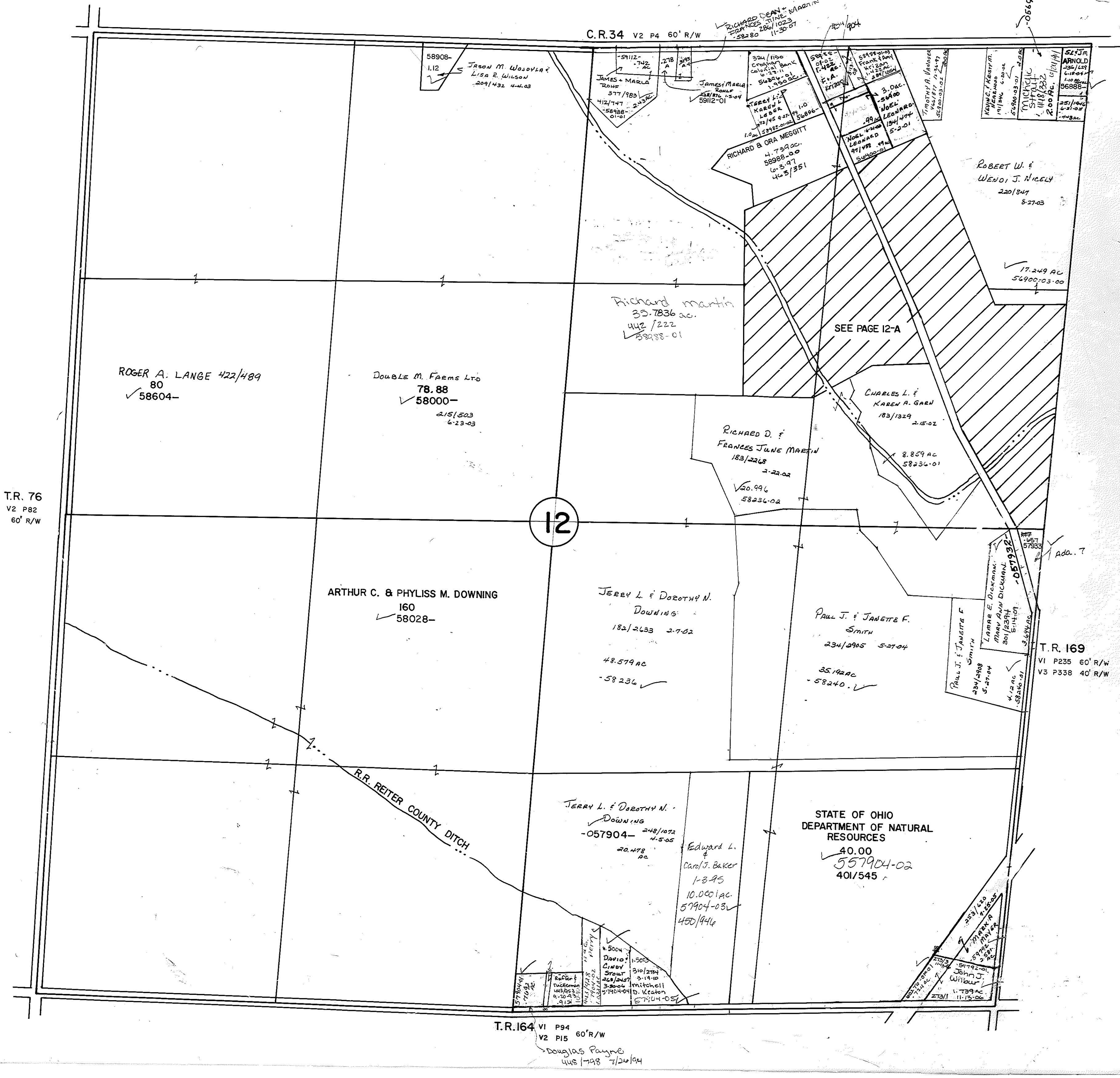
PLEASANT TOWNSHIP



PLEASANT TOWNSHIP

12

00-20-006990-



T.R. 76
V2 P82
60' R/W

12

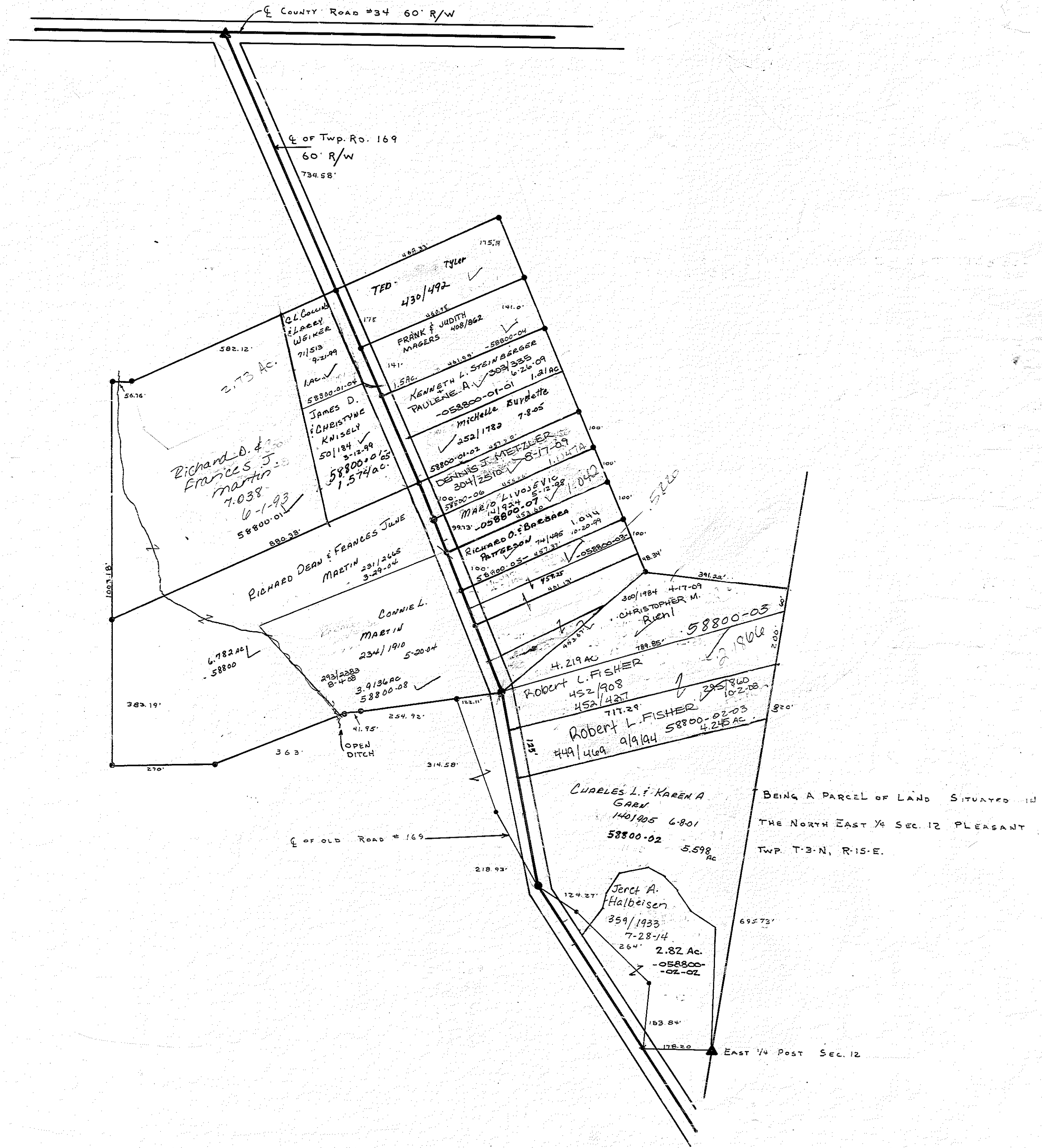
T.R. 169
VI P235 60' R/W
V3 P338 40' R/W

T.R. 164 VI P94
V2 P15 60' R/W
Douglas Payne
4/5/793 7/24/94

R

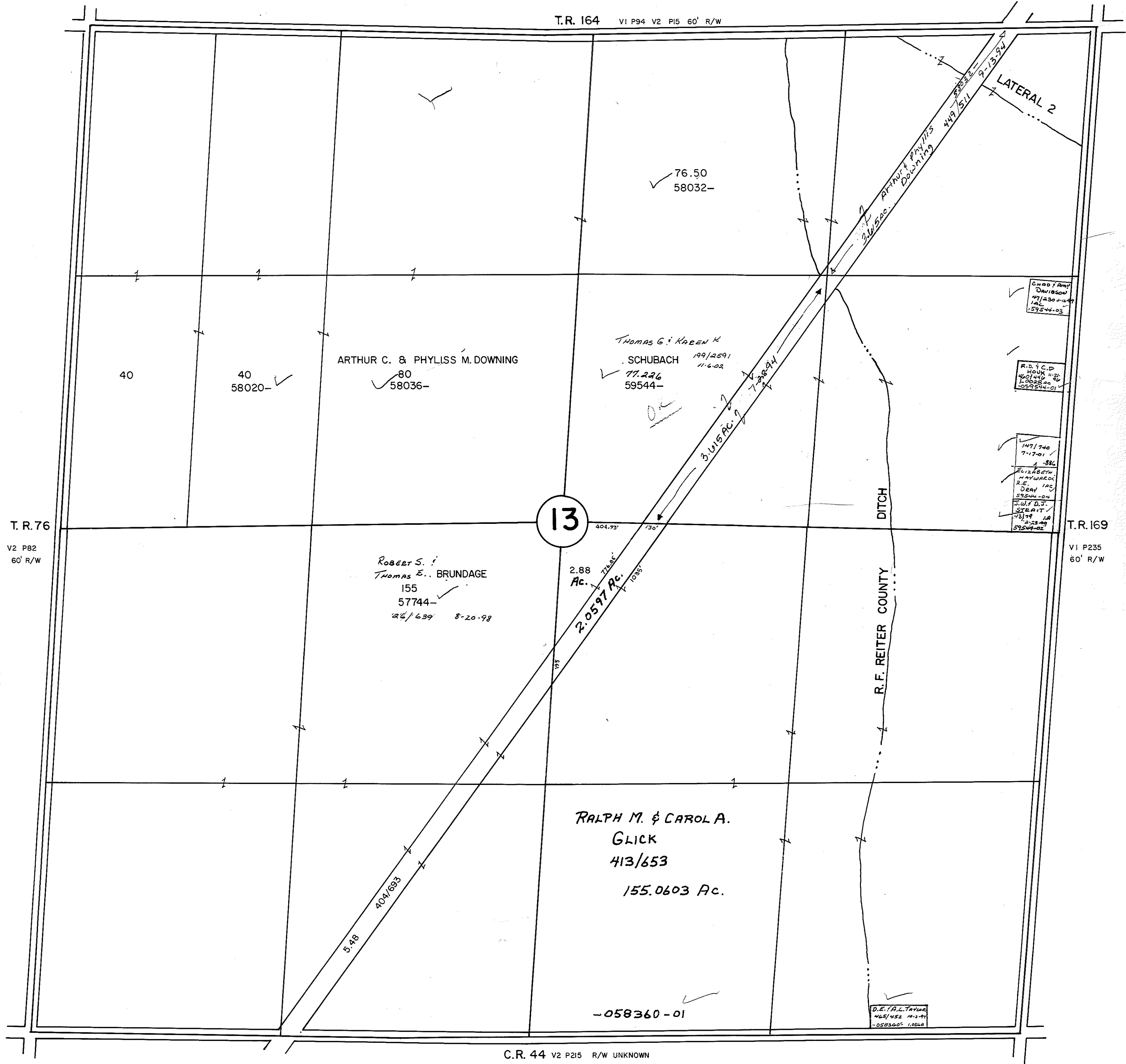
PLEASANT TWP 12-A

1" = 200'



R

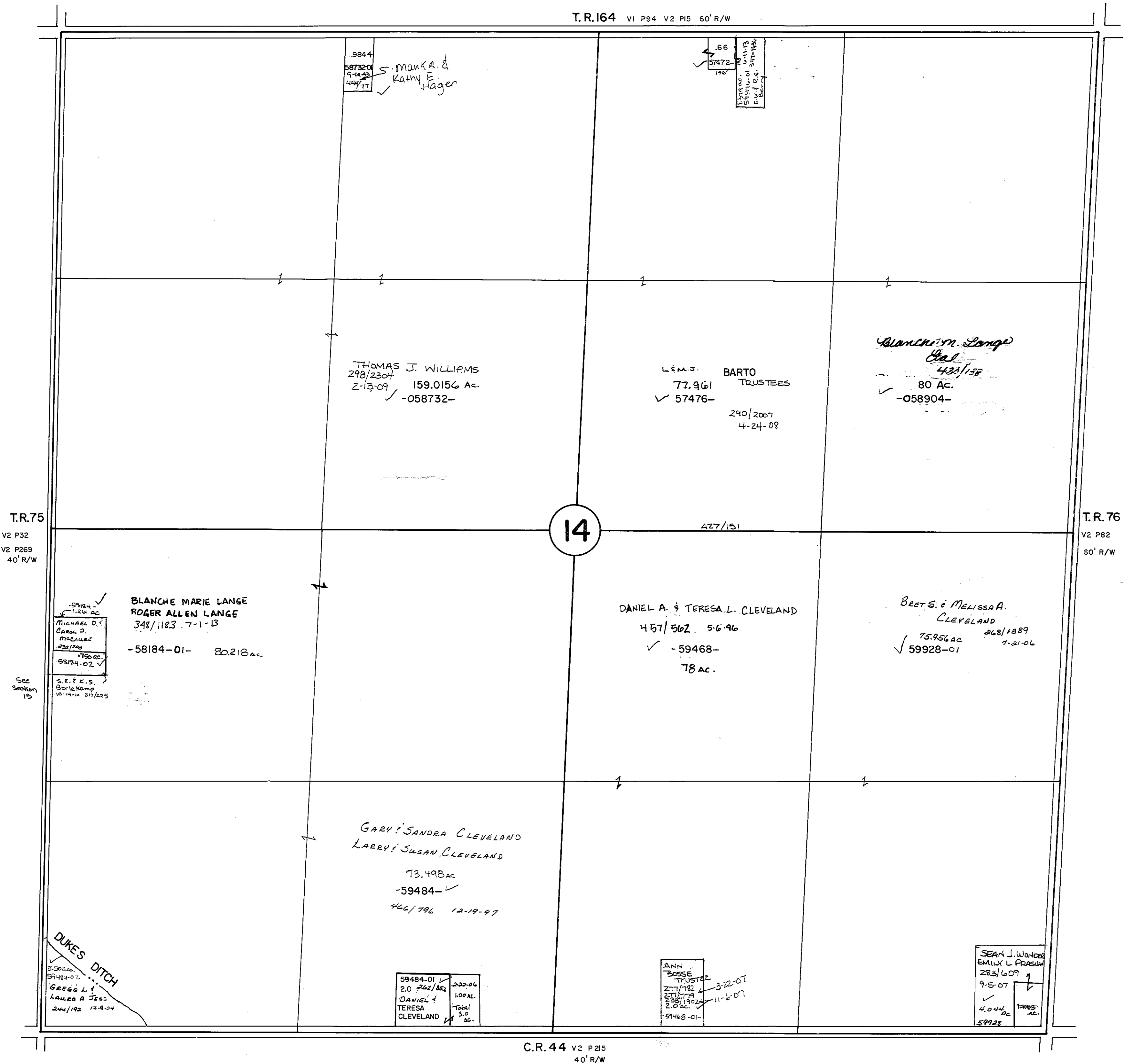
PLEASANT TOWNSHIP



Retired

PLEASANT TOWNSHIP

T.R. 164 VI P94 V2 P15 60' R/W

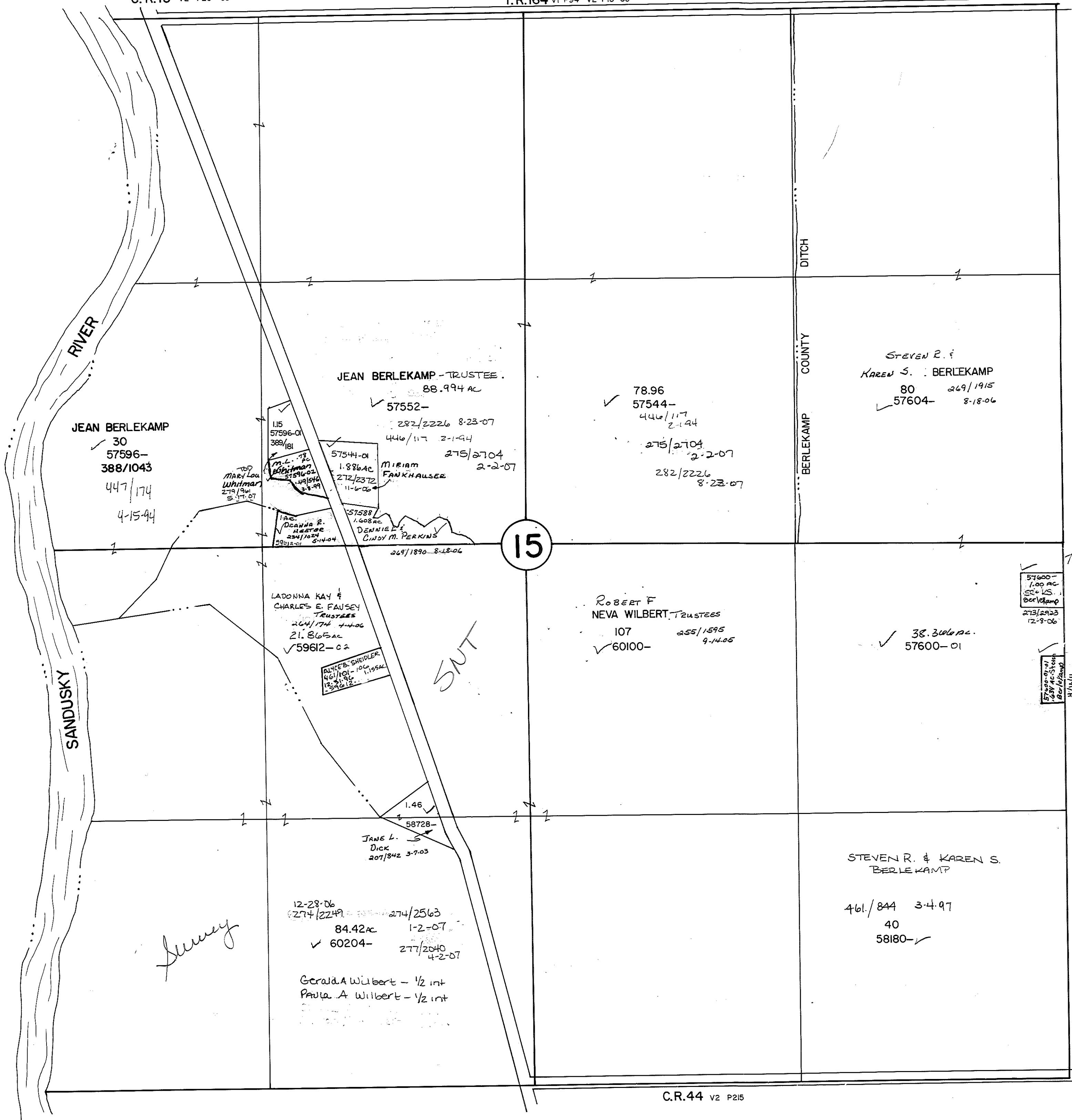


Netred

PLEASANT TOWNSHIP

C.R.15 V2 P29 60'

T.R.164 VI P94 V2 P15 60'

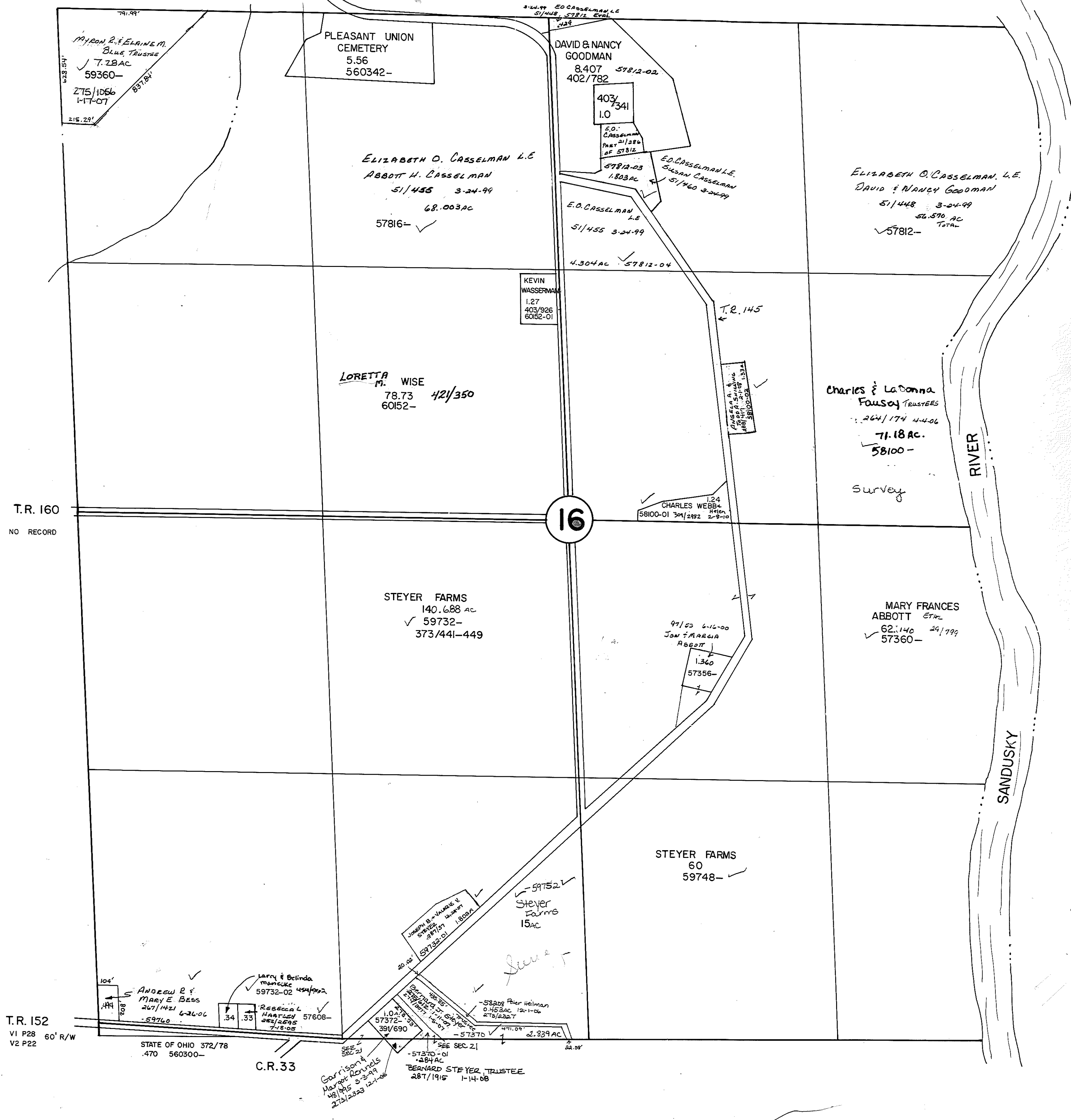


C.R.44 V2 P215

Retired

PLEASANT TOWNSHIP

C.R. 33 COMMISSIONERS JOURNAL YEARS 1853-1855
40' R/W P. 212 & 286




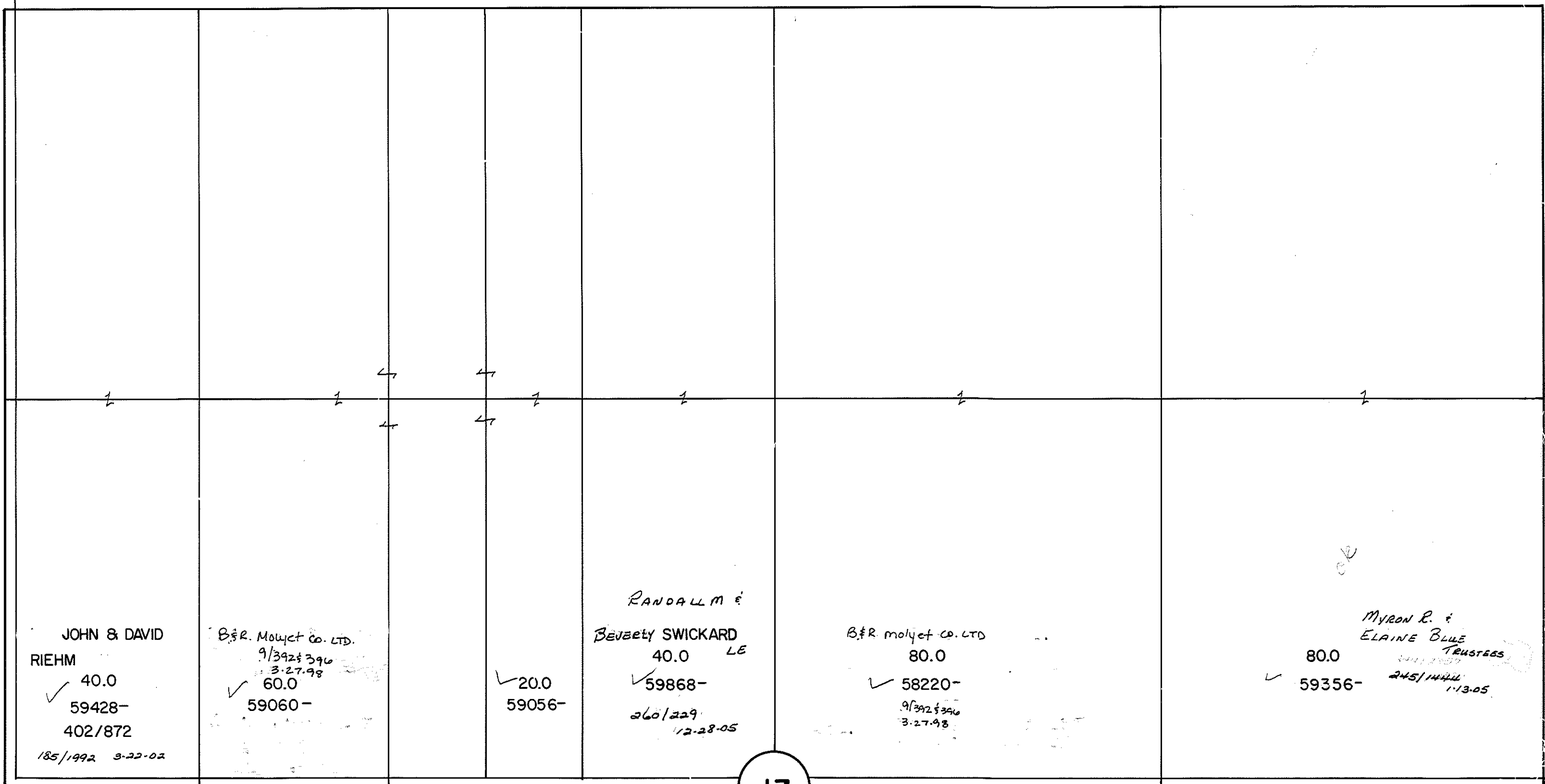
Retired

PLEASANT TOWNSHIP

SR 53
60' R/W

TR 160
60' R/W

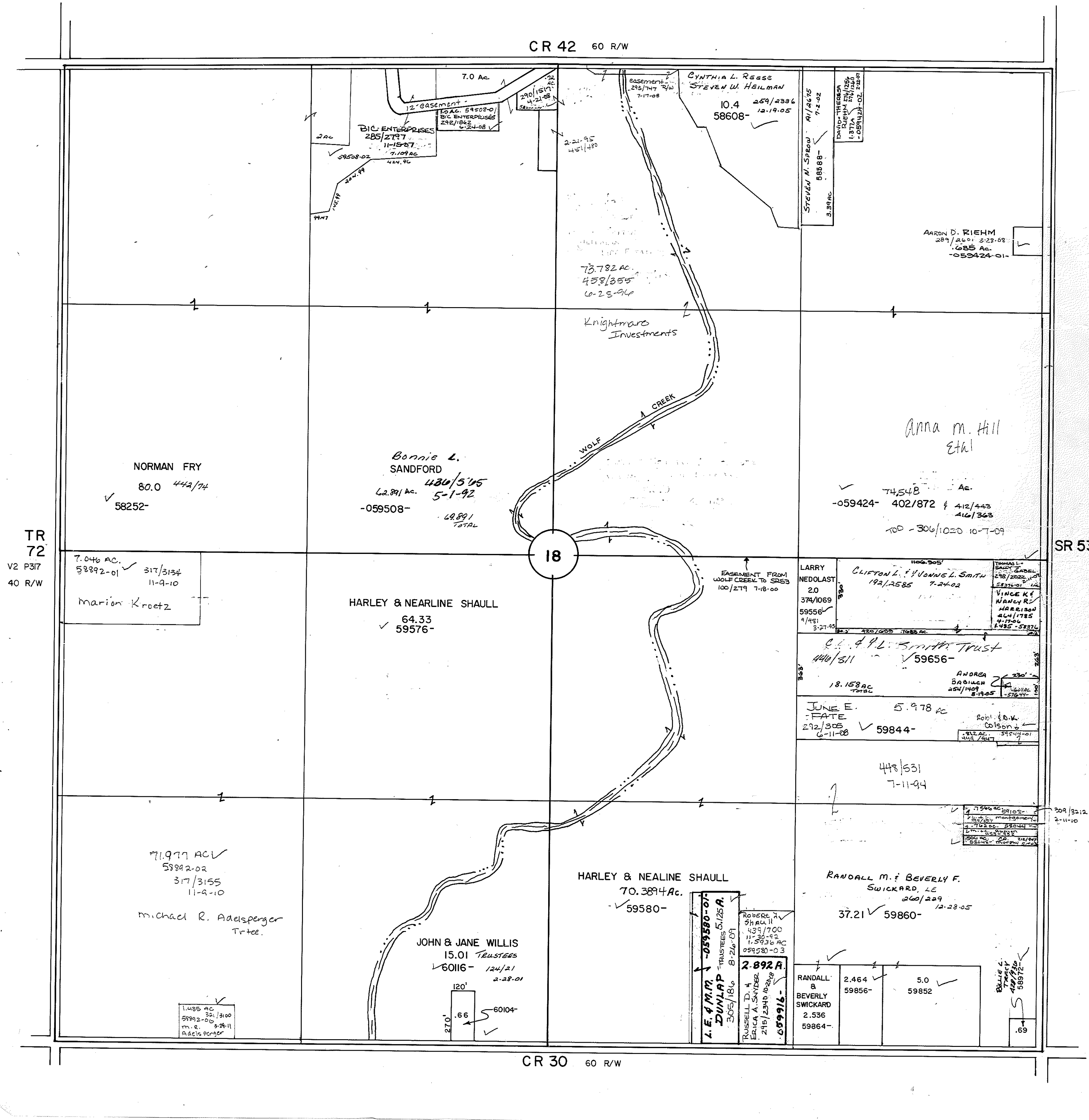
17



TR 152 60' R/W
V1 PG.28
V2 PG.22

STATE OF OHIO DEPARTMENT
OF NATURAL RESOURCES
2.51 560306- 372/381-384

PLEASANT TOWNSHIP



TR 72
V2 P37
40 R/W

SR 53

CR 42 60 R/W

CR 30 60 R/W

18

NORMAN FRY
80.0 442/74
58252-

Bonnie L. SANDFORD
430/5'05
62.891 Ac. 5-1-92
-059508- 4.891 TOTAL

HARLEY & NEALINE SHAULL
64.33
59576-

7.046 AC.
58392-01 317/3134
11-9-10
marion Kroetz

71.977 AC
58392-02
317/3155
11-9-10
Michael R. Adelsperger Trust.

1.485 AC
59902-00
2-24-11
Adelsperger

7.0 AC.
12' EASEMENT
10 AC. 59502-01
BIC ENTERPRISES
232/182
6-24-08

73.782 AC.
458/355
6-23-94
Knightmare Investments

WOLF CREEK

**CYNTHIA L. REESE
STEVEN W. HEILMAN**
10.4 259/2384
58608- 12-19-05

STEVEN W. SPROW
88888-
3.39 AC

DAVID THEODOS
11-13-02
11-13-02
-059121-02 2227

AARON D. RIEHM
287/2601 3-23-02
6855 Ac.
-059424-01-

Anna M. Hill et al
74,548 Ac.
-059424- 402/872 & 412/443
416/363
100 - 306/1020 10-7-09

LARRY NEDOLAST
20
374/069
59556-
9/481
3-27-99

CLIFTON L. & JUANNE L. SMITH
192/2585 7-24-02

ANDREA BACHMAN
454/1409
8-19-05

JUNE E. FATE
272/308
6-11-08
59844-

ANDREW BACHMAN
454/1409
8-19-05

448/531
7-11-94

HARLEY & NEALINE SHAULL
70.3894 Ac.
59580-

JOHN & JANE WILLIS
15.01 TRUSTEES
60116- 124/21
2-28-01

120'
270'
.66
60104-

L. E. & M. M. DUNLAP
TRUSTEES 5/25 A.
305/186 8-26-09

ROBERT W. SHAW
439/700
11-28-95
11-28-95
059580-03

ERICA A. SWICKARD
245/2340 10-28-09
-059916-

2.892 A.

RANDALL M. & BEVERLY F. SWICKARD, LE
360/229
12-28-05

RANDALL & BEVERLY SWICKARD
2.536
59864-

2.464
59856-

5.0
59852

BILLIE L. TRACY
59872

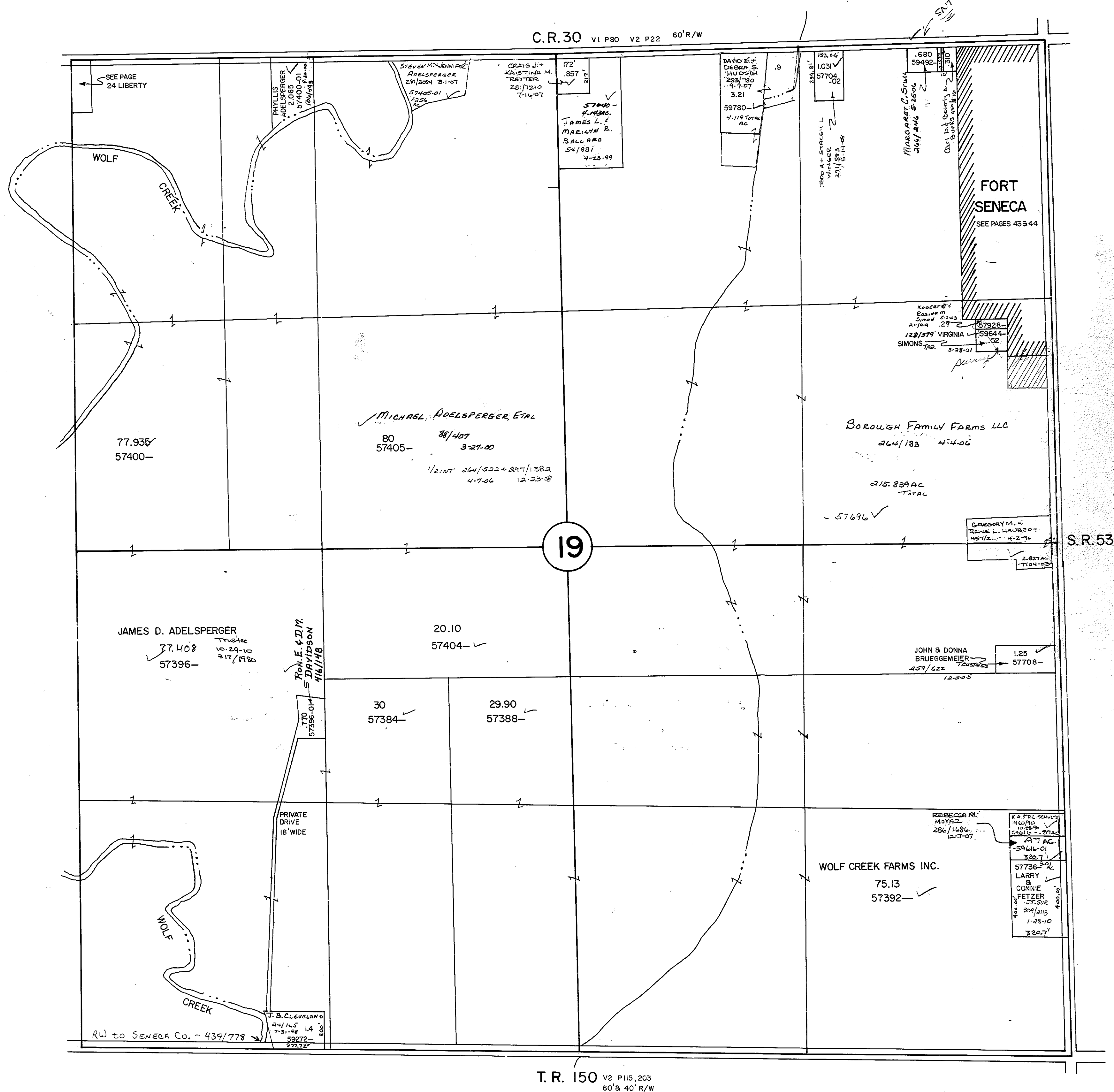
7.56 AC
59102-
3-27-02
management
1703.00 59044
11-13-02
11-13-02
11-13-02
11-13-02

309/322
2-11-10

69

Retired

PLEASANT TOWNSHIP

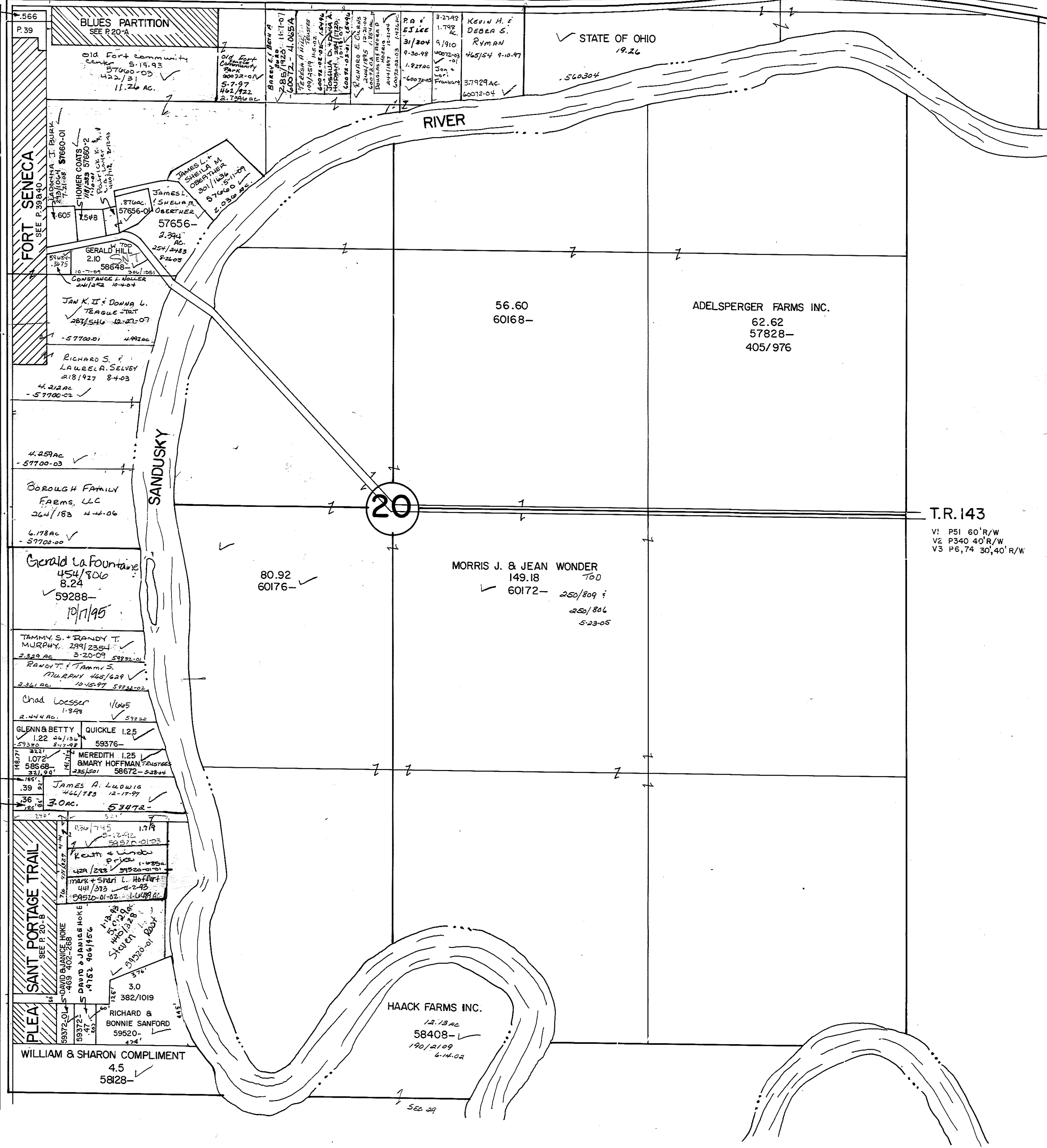


Retired

PLEASANT TOWNSHIP

T.R. 152 VI P28 V2 P22 60' R/W

L 566
T 566
78/92 11-29-99
-59912-



BLUES PARTITION
SEE P. 20-A

Old Fort Community
5-19-93
57060-00
422/31
11.26 AC.

STATE OF OHIO
1926

FORT SENECA
SEE P. 39
SEE P. 38-40

BARBARA J. BURMAN
7/21/88
57660-01

HOMER COATS
11/23/83
57660-2

JAMES L. & SHEILA M. OBERHNER
57656-
2.244 AC.
254/483
2-20-03

GERALD HILL
2.10 AC.
58648

CONSTANCE L. HOLLER
4/12/82 10-4-04

JAN K. II & DONNA L. TEAGUE-JAT
287/546 12-27-07
-57700-01 4.92 AC.

RICHARD S. & LAUREL R. SELVEY
2/8/92 8-4-03
4.22 AC
-57700-02

BOROUGH FAMILY FARMS, LLC
264/183 4-4-06
4.25 AC
-57700-03

Gerald LaFontaine
454/800
8.24
59288-
10/1/95

TAMMY S. & RANDY T. MURPHY, 299/2364
2.329 AC 3-20-09 59282-01

RANDY T. & TAMMY S. MURPHY 465/629
2.361 AC 10-15-97 59282-02

Chad Loesser 1/665
2.444 AC 1-9-99 59282

GLENN & BETTY QUICKLE 1.25
1.22 AC 2-1-13 59376-

MEREDITH 1.25
BIMARY HOFFMAN 7/21/86
235/201 58672-5-28-04

JAMES A. LUDWIG
464/185 12-17-97
3.0 AC. 59472-

SANT PORTAGE TRAIL
SEE P. 20-B

MARK & SHARON L. HOFFER
441/375 4-2-95
09510-01-02 1.44 AC

DAVID & JENNIFER MOSE
1/12/88
14762 406/156
59530-01 Box

RICHARD & BONNIE SANFORD
59520-
474

WILLIAM & SHARON COMPLIMENT
4.5
58128-

56.60
60168-

ADELSPERGER FARMS INC.
62.62
57828-
405/976

80.92
60176-

MORRIS J. & JEAN WONDER
149.18
60172-
250/809
250/806
5-23-05

HAACK FARMS INC.
12.73 AC
58408-
190/2109
6-14-02

ALBERT C. SMITH
57432- 281/2153 8-21-08

CHARLES & WANDA DAVIS
59436- 399/180

T.R. 143
V1 P51 60' R/W
V2 P340 40' R/W
V3 P6,74 30,40' R/W

Retired

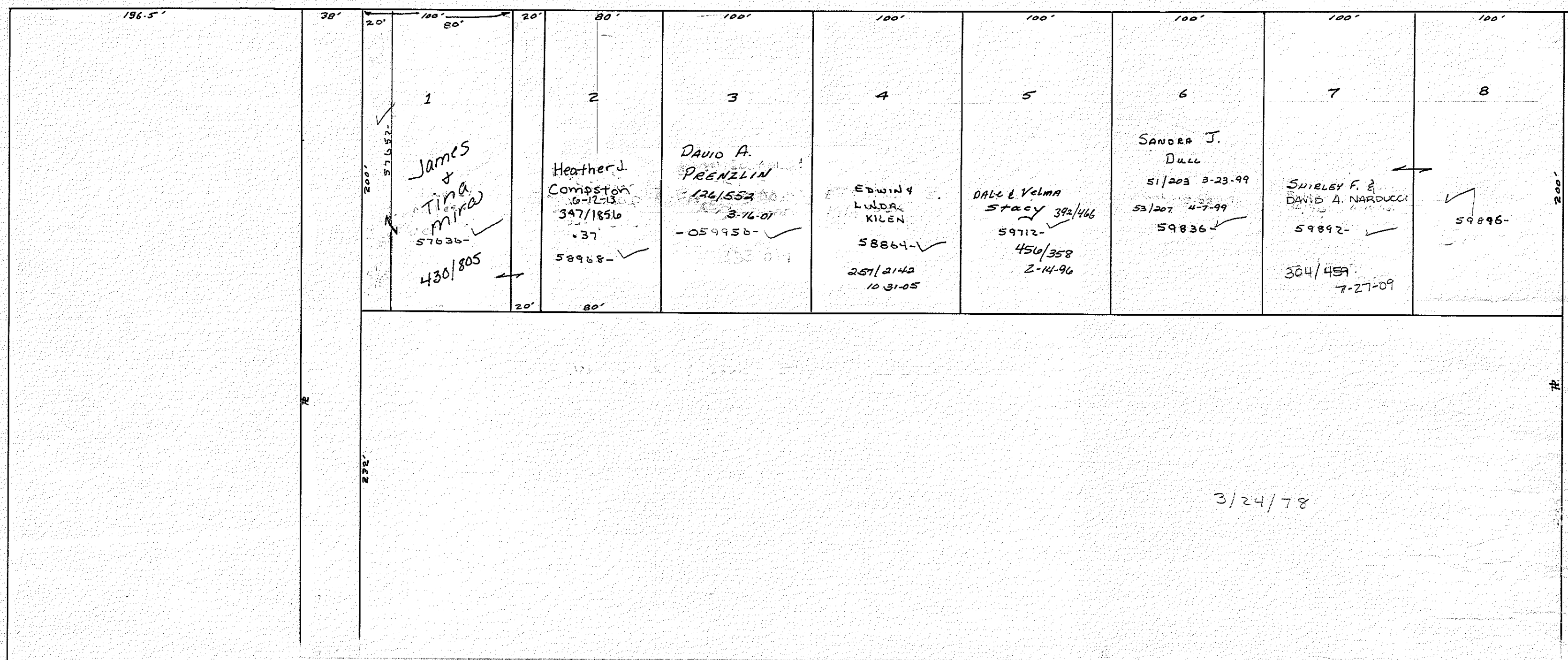
PLEASANT TOWNSHIP

20-A

Plat of Blue's partition of lands along the north side of Sec. # 20 T.3 N., R. 15 E., Seneca Co. Ohio.

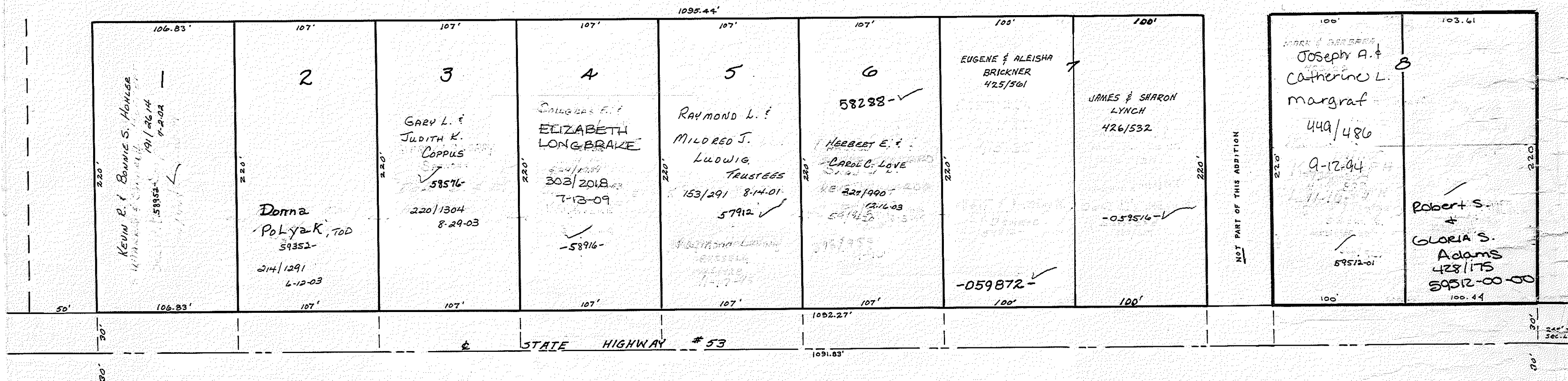

Sec. 18 Sec. 17
Sec. 19 Sec. 20 Twp. Rd. # 152-C 60' R/W V1 P28 V2, P22

State Highway # 53 66' R/W



Scale: 1"=60'

Retired

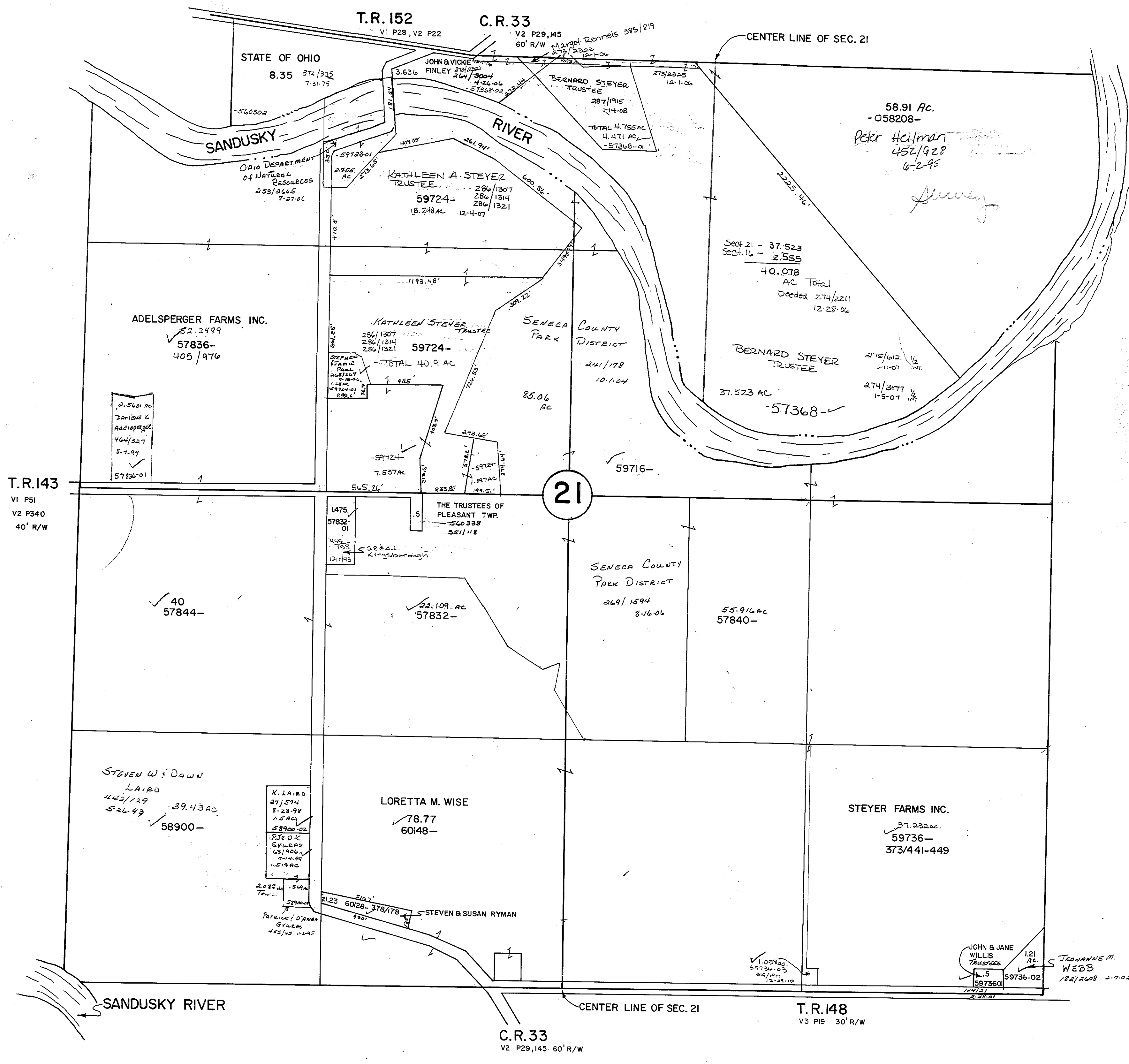


Scale 1"=60'

PLEASANT PORTAGE TRAIL ADDITION
SW 1/4 S.W 1/4 SECTION # 20, PLEASANT TOWNSHIP

PLEASANT TOWNSHIP

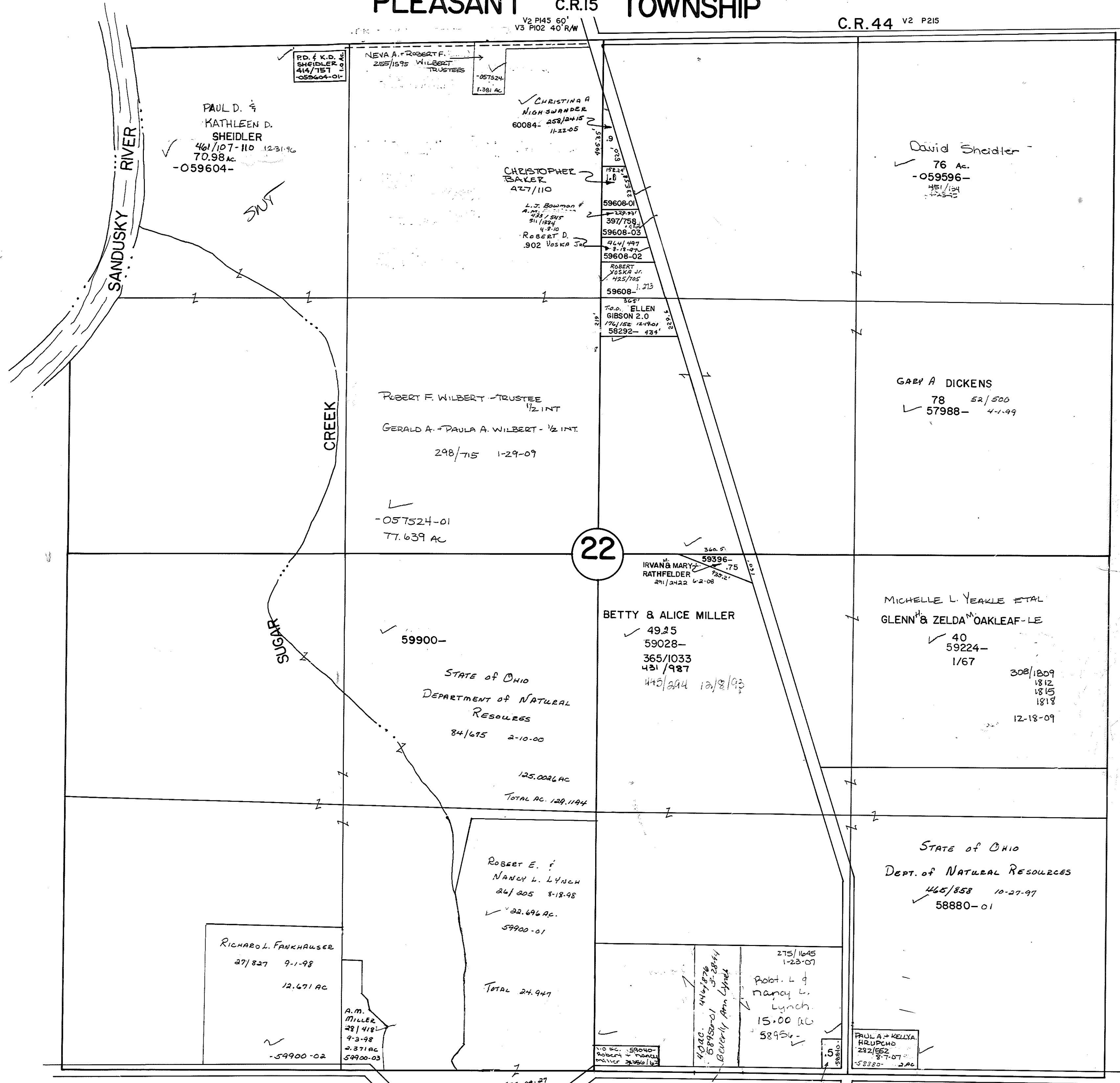
Retired



Retired

PLEASANT C.R.15 TOWNSHIP

C.R.44 V2 P215



PAUL D. &
KATHLEEN D.
SHEIDLER
461/107-110 12-31-96
70.98 AC
-059604-

NEVA A. & ROBERT F.
WILBERT TRUSTEES
258/1595
-057524-
1.381 AC

CHRISTINA A
NICH SWANDE
60084- 258/2415
11-22-05

CHRISTOPHER
BAKER
427/110

L.J. Bowman
433/515
21/184
4-8-10
ROBERT D.
902 Voska Jr

59608-01
397/758
59608-03
214/497
59608-02
ROBERT
VOSKA JR.
125/705
59608-
1.213

ELLEN
GIBSON 2.0
176/152 12-9-01
58292- 434'

David Sheidler
76 AC
-059596-
451/134
1-25-92

ROBERT F. WILBERT - TRUSTEE
1/2 INT
GERALD A. & PAULA A. WILBERT - 1/2 INT
298/715 1-29-09

-057524-01
77.639 AC

GABY A DICKENS
78 52/500
57988- 4-1-99

22

IRVANA MARY
RATHFELDER
291/2422 4-2-08

BETTY & ALICE MILLER
49.25
59028-
365/1033
431/987
443/294 12/8/93

MICHELLE L. YEAKLE ETAL
GLENN & ZELDA OAKLEAF-LE
40
59224-
1/67
308/1809
1812
1815
1818
12-13-09

59900-
STATE OF OHIO
DEPARTMENT OF NATURAL
RESOURCES
84/675 2-10-00
125.0026 AC
TOTAL AC. 129.1194

STATE OF OHIO
DEPT. OF NATURAL RESOURCES
465/858 10-27-97
58880-01

ROBERT E. &
NANCY L. LYNCH
24/205 8-18-98
22.696 AC.
59900-01
TOTAL 24.947

RICHARD L. FANKHAUSER
27/827 9-1-98
12.671 AC
-59900-02

A.M.
MILLER
28/418
9-3-98
2.371 AC
59900-03

275/1645
1-23-07
Robert L &
Nancy L.
Lynch.
15.00 AC
58954-

PAUL A. & KELLYA
BRUPCHO
282/552
3-7-07
58880- 2 AC

566 P3-27

7887
AND 282 m.
Stayer
214/1462
4-13-08

T.R.148 V1 P51 60' R/W V2 P340 40' R/W

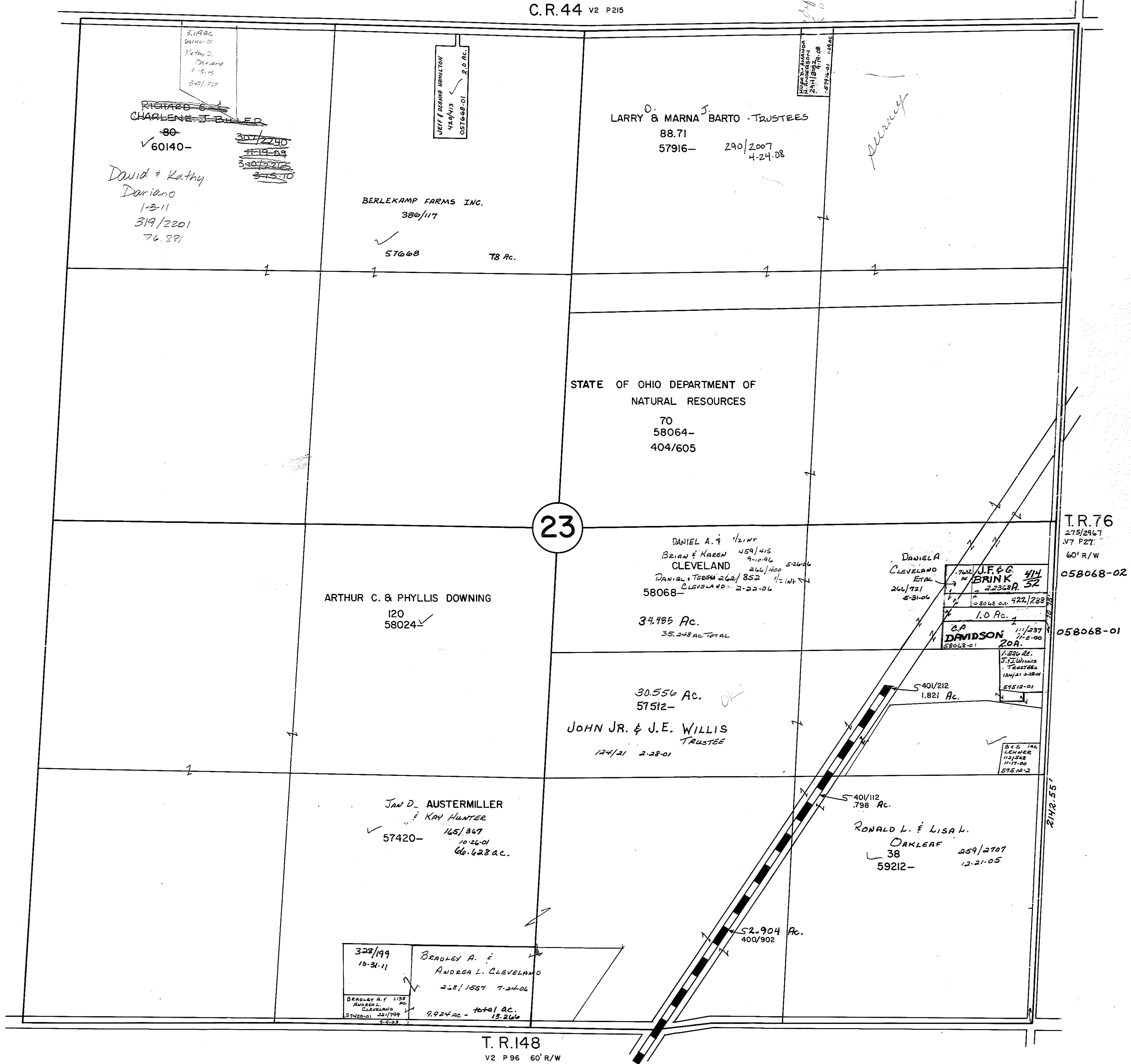
C.R.15 V2 P145 60' R/W
V3 P102 40' R/W

Retired

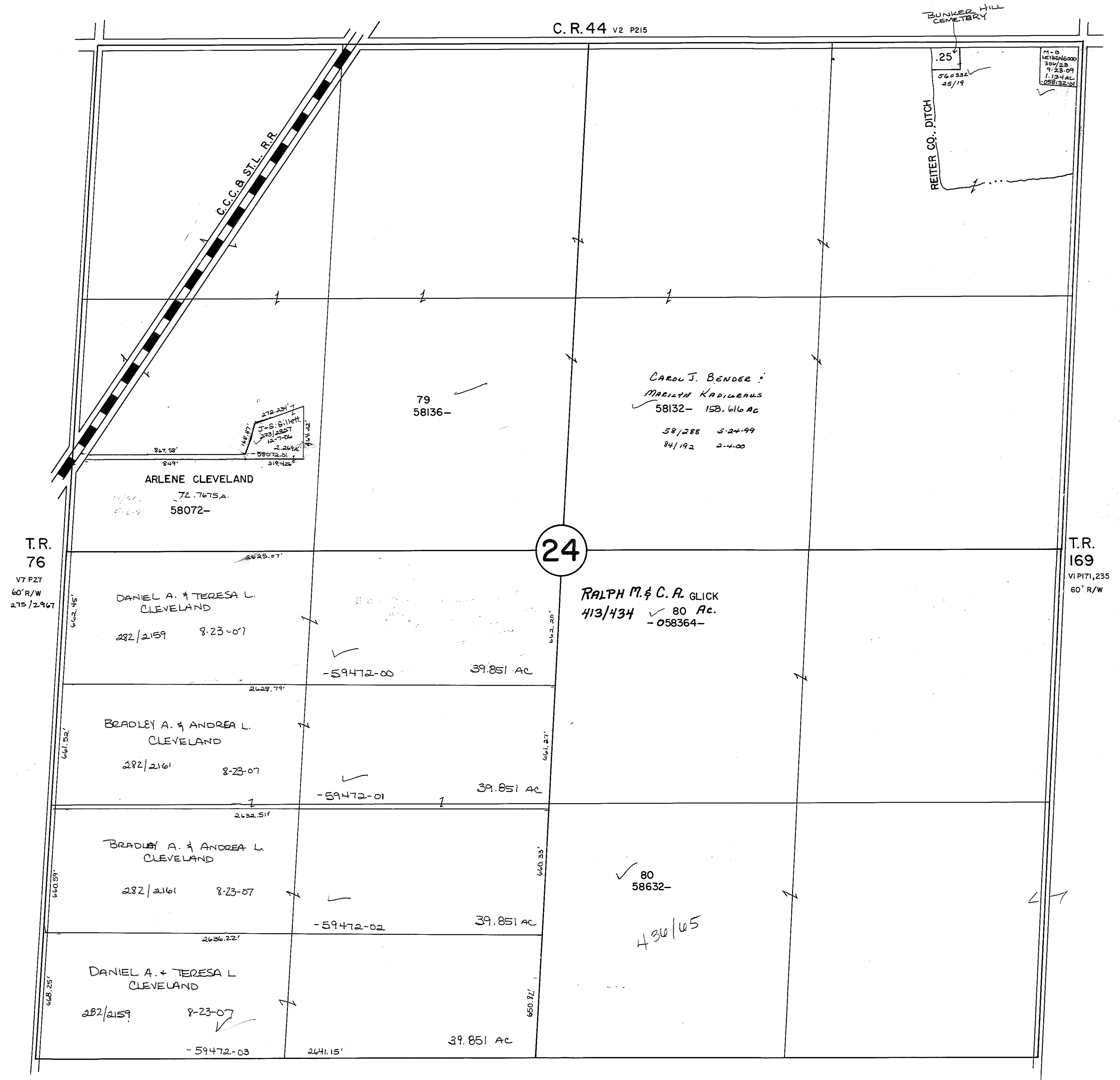
PLEASANT TOWNSHIP

23

C.R.44 v2 P215

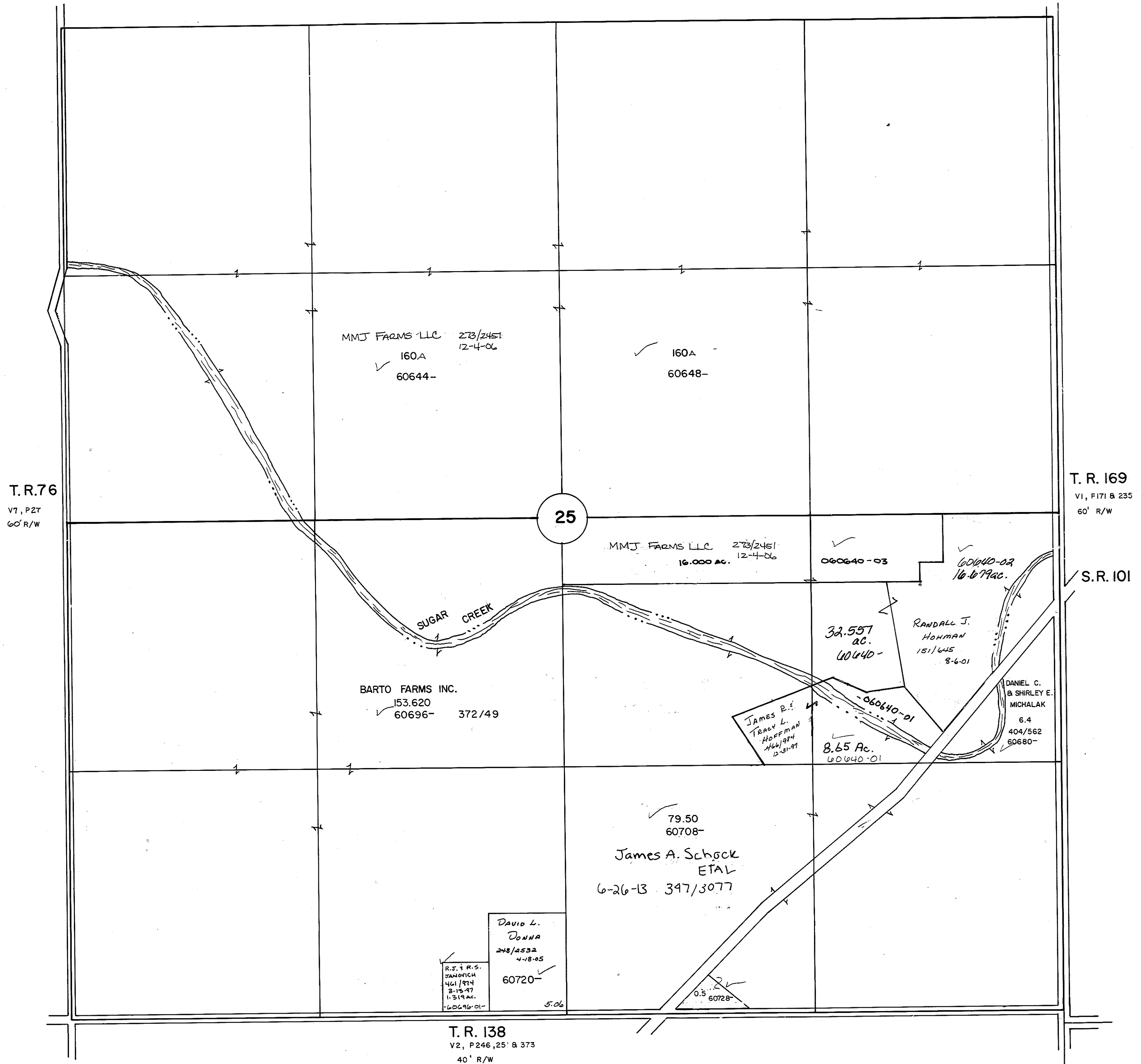


PLEASANT TOWNSHIP



Retired

PLEASANT TOWNSHIP



T.R. 76
V1, P27
60' R/W

T.R. 169
VI, F171 & 235
60' R/W

25

S.R. 101

MMJ FARMS LLC 273/2451
12-4-06
160A
60644-

160A
60648-

MMJ FARMS LLC 273/2451
12-4-06
16.000 AC.

060640-03

60640-02
16.679 AC.

SUGAR CREEK

32.557
AC.
60640-

RANDALL J.
HOFMAN
15/1/45
8-6-01

BARTO FARMS INC.
153.620
60696- 372/49

JAMES R.
TRACY L.
HOFFMAN
15/1/45
12-31-97

8.65 AC.
60640-01

DANIEL C.
& SHIRLEY E.
MICHALAK
6.4
404/562
60680-

79.50
60708-

JAMES A. SCHÖCK
ETAL
6-26-13 397/3077

DAVID L.
DONNA
248/2532
4-18-05
60720-
5.06

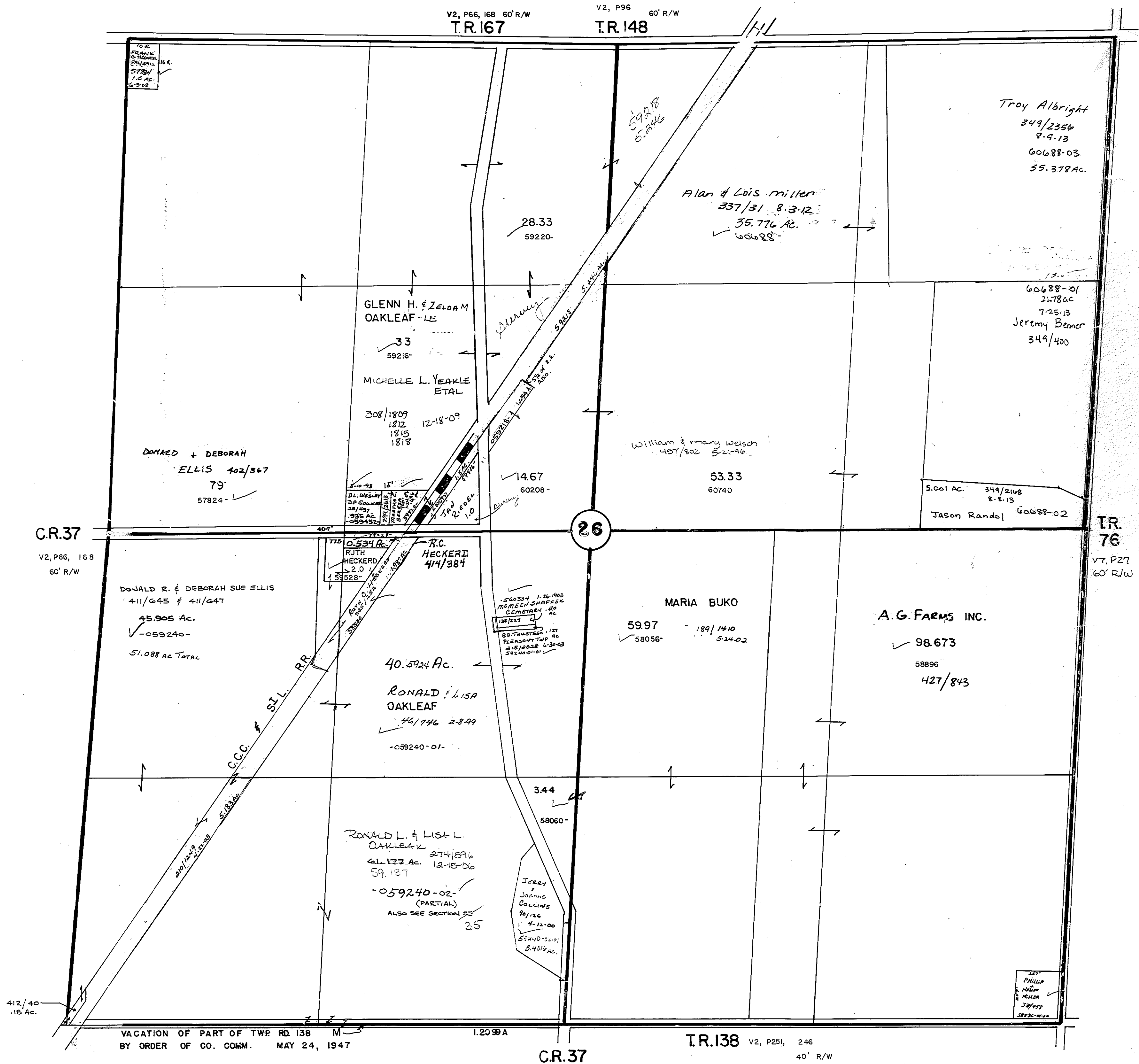
R.J. & R.S.
DANOVICH
461/914
8-15-97
1.519 AC.
60646-01

T.R. 138
V2, P246, 25 & 373
40' R/W

Retired

PLEASANT TOWNSHIP

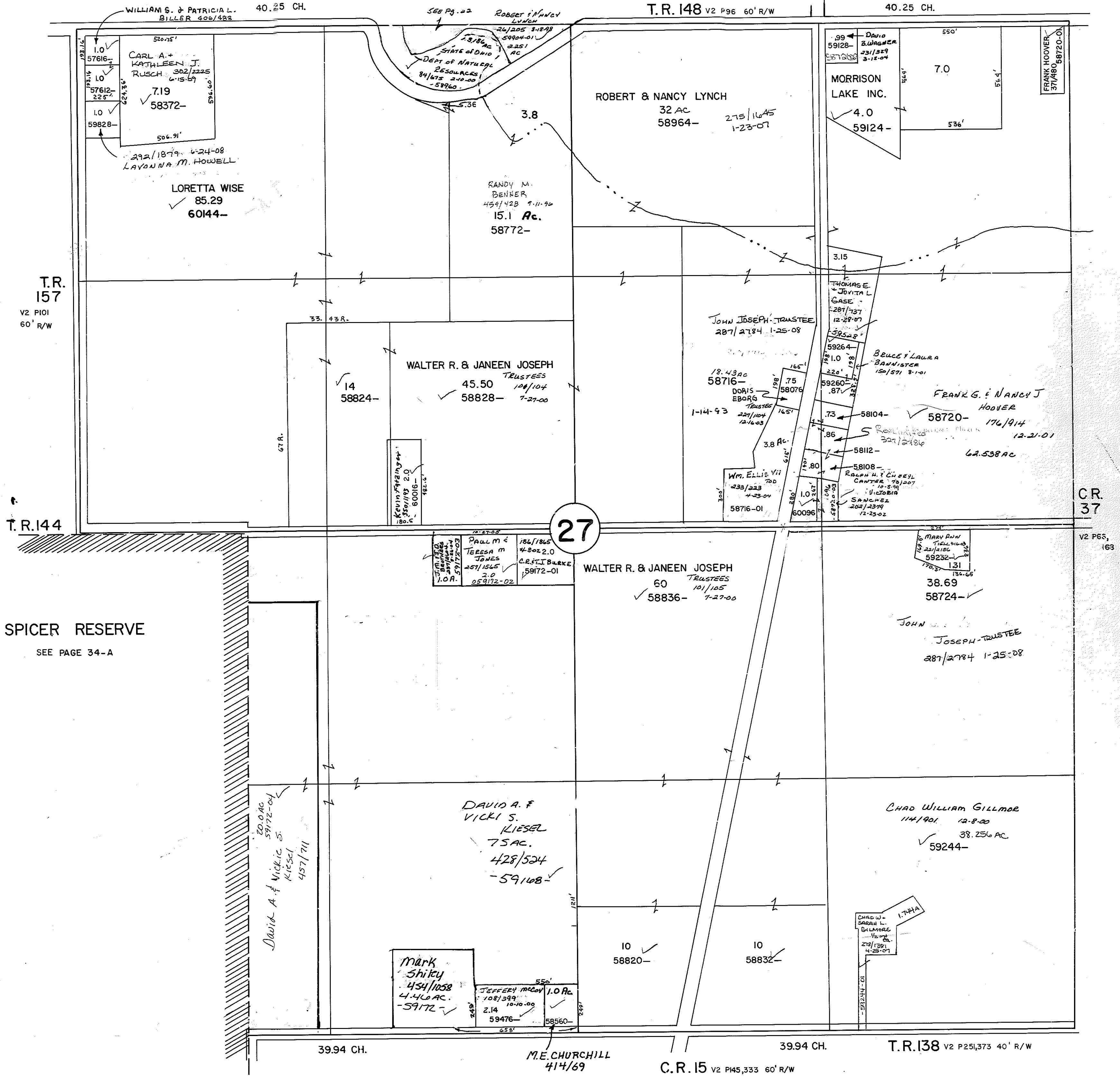
26



Retired

PLEASANT TOWNSHIP

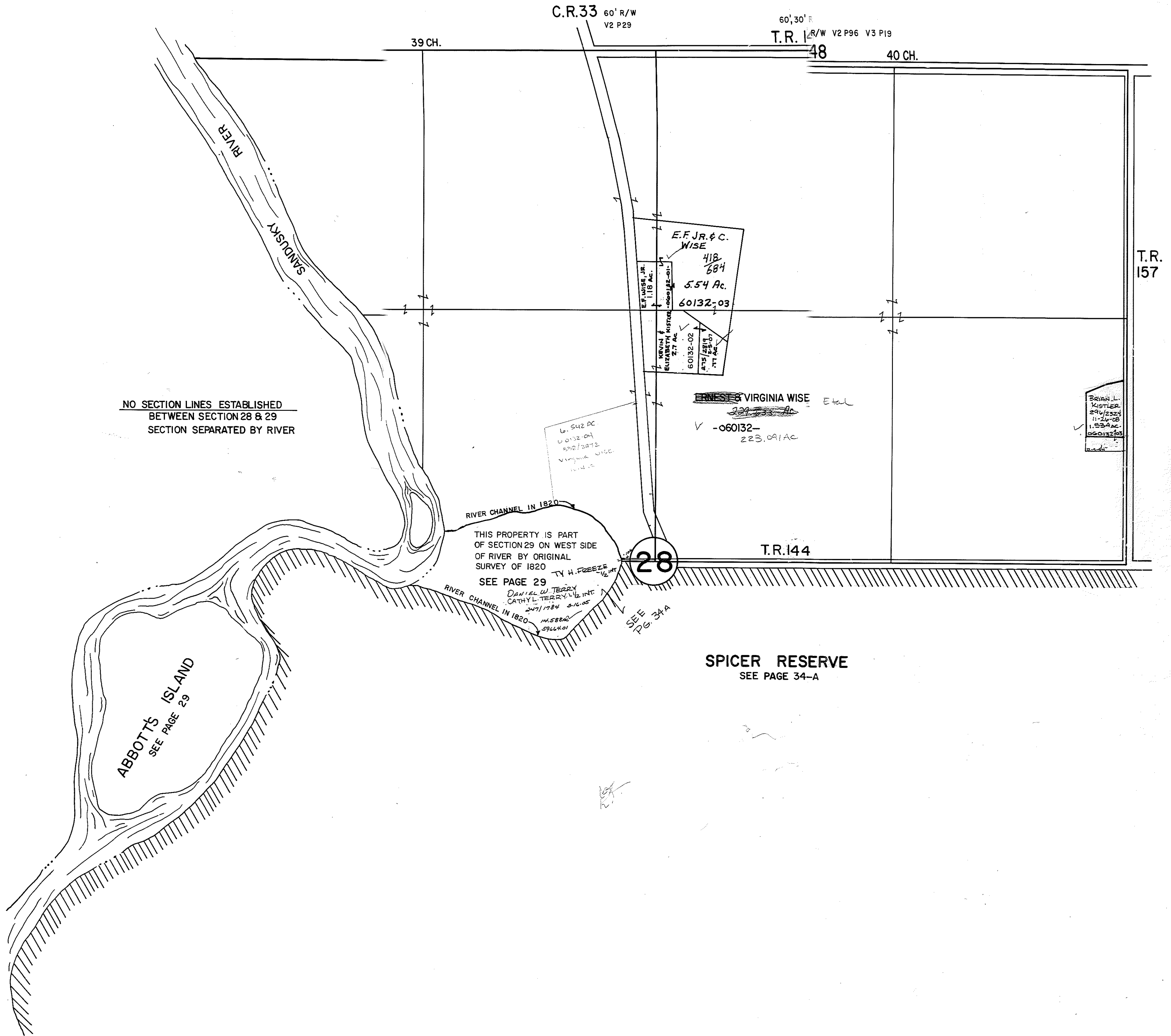
C.R. 15



27

Retired

PLEASANT TOWNSHIP



NO SECTION LINES ESTABLISHED
BETWEEN SECTION 28 & 29
SECTION SEPARATED BY RIVER

ABBOTT'S ISLAND
SEE PAGE 29

RIVER CHANNEL IN 1820
THIS PROPERTY IS PART
OF SECTION 29 ON WEST SIDE
OF RIVER BY ORIGINAL
SURVEY OF 1820
SEE PAGE 29
DANIEL W. TERRY
CATHYL TERRY 1/2 INT.
247/1784 3.16.05
M.5880
59664.01

SPICER RESERVE
SEE PAGE 34-A

28

Reinal L.
KISTLER
294/2524
11-24-08
1.124 Ac.
600132-05

E.F. JR. & C.
WISE
418
684
5.54 Ac.
60132-03
E.F. WISE, JR.
1.118 Ac.
KEVIN &
ELIZABETH KISTLER
2.77 Ac.
60132-02
DANIEL W. TERRY
CATHYL TERRY
1/2 INT.
247/1784
3.16.05

ERNEST & VIRGINIA WISE Et al
223.091 Ac
-060132-
223.091 Ac

C.R.33 60' R/W
V2 P29

60',30' R/W
T.R. 48 V2 P96 V3 P19

39 CH.

40 CH.

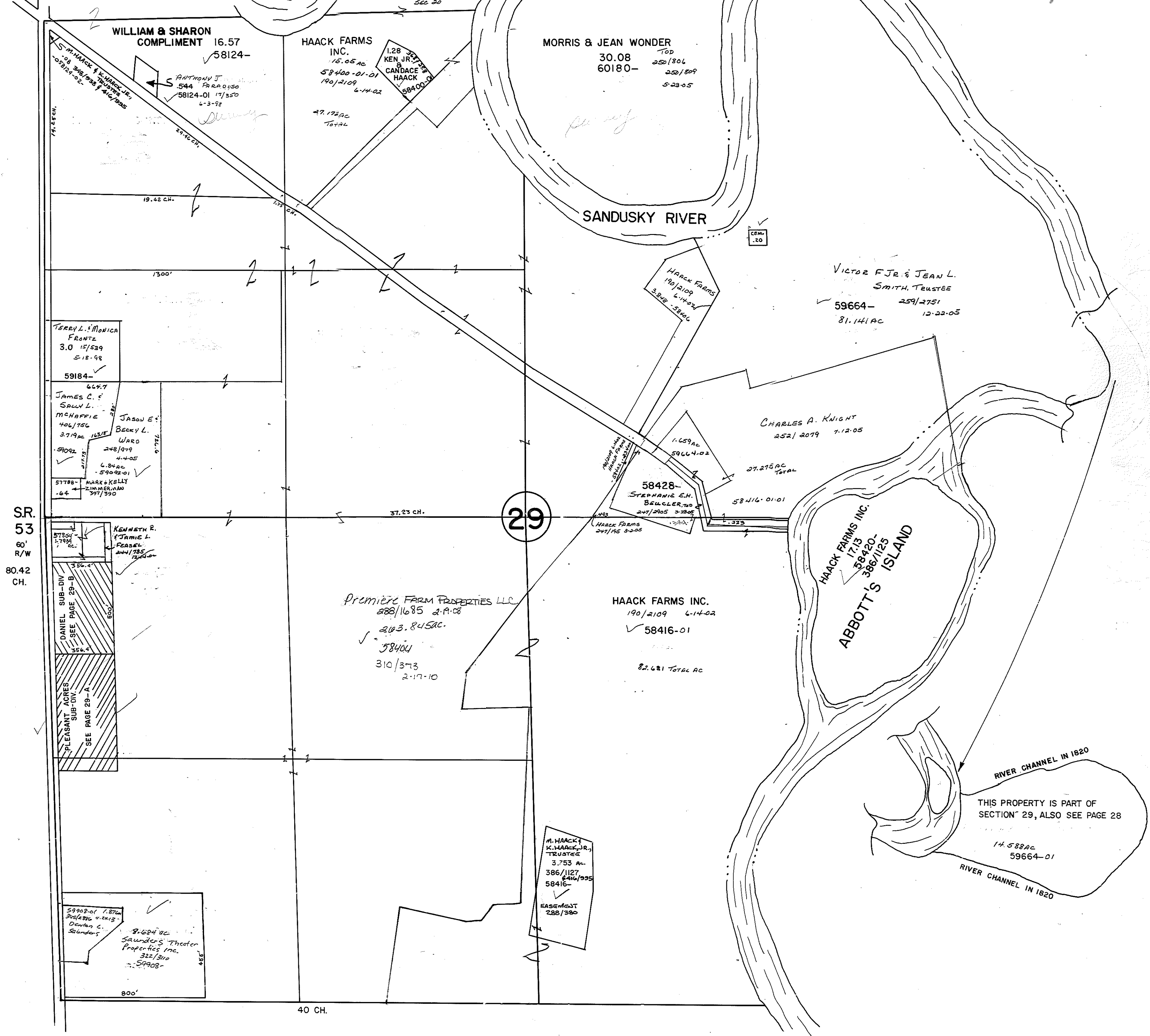
T.R. 157

T.R. 144

Retired

PLEASANT TOWNSHIP

T.R.150 V2 P15,203 40' R/W
VI P135 60' R/W



WILLIAM & SHARON COMPLIMENT 16.57
58124-

HAACK FARMS INC.
18.05 AC
58400-01-01
190/2109 6-14-02
27.172 AC TOTAL

MORRIS & JEAN WONDER
30.08
60180-
252/804
250/809
5-28-05

SANDUSKY RIVER

VICTOR FJR & JEAN L. SMITH, TRUSTEE
59664-
259/2751
12-22-05
81.141 AC

TERREY L. & MONICA FRONTZ
3.0
15/539
5-18-98
59184-

JAMES C. & SALLY L. MCHOFFIE
406/764
3719 AC
59092
57788-64

JASON E. & BECKY L. WARD
248/979
4-4-05

KENNETH R. & JAMES L. PEARL
441/785
1341.0

DANIEL SUB-DIV
SEE PAGE 29-B
PLEASANT ACRES
SUB-DIV
SEE PAGE 29-A

Premiere FARM PROPERTIES LLC
288/1685 2-19-08
243.845 AC
58404
310/373
2-17-10

HAACK FARMS INC.
190/2109 6-14-02
58416-01
82.621 TOTAL AC

CHARLES A. KNIGHT
252/2079 7-12-05

58428-
STEPHANIE E.H. BEULLER, TR
247/2905 3-28-08

HAACK FARMS INC.
17/13
58420-
386/125
ABBOTT'S ISLAND

RIVER CHANNEL IN 1820
THIS PROPERTY IS PART OF SECTION 29, ALSO SEE PAGE 28
14.588 AC
59664-01
RIVER CHANNEL IN 1820

M. HAACK & K. HAACK, JR., TRUSTEE
3.753 AC
386/127
646/995
58416-
EASEMENT
288/380

59908-01 1.87 AC
245/620 4-21-13
Denton C. Saunders
8.624 AC
Saunders Theater Properties Inc.
322/310
59908-

SR. 53
60' R/W
80.42 CH.

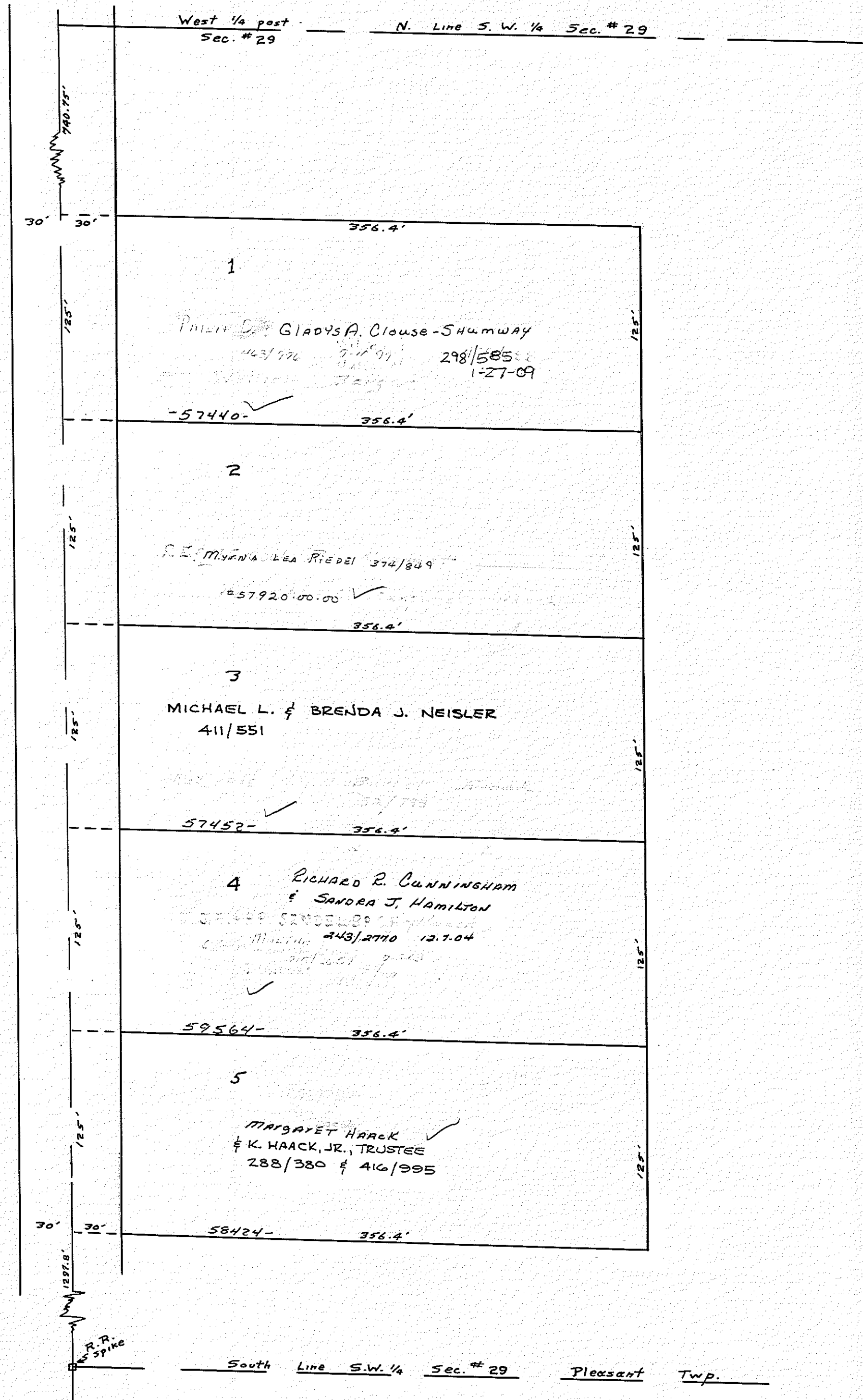
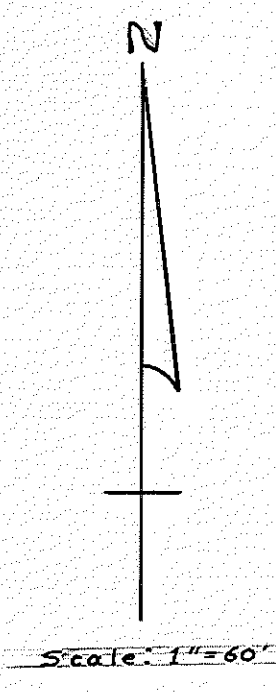
40 CH.

Ketrol

PLEASANT ACRES SUBDIVISION

PLEASANT TWP. 29-A

Part of the southwest quarter of sec. # 29 Pleasant Township T 3 N, R 15 E Seneca County, Ohio.



3/24/78

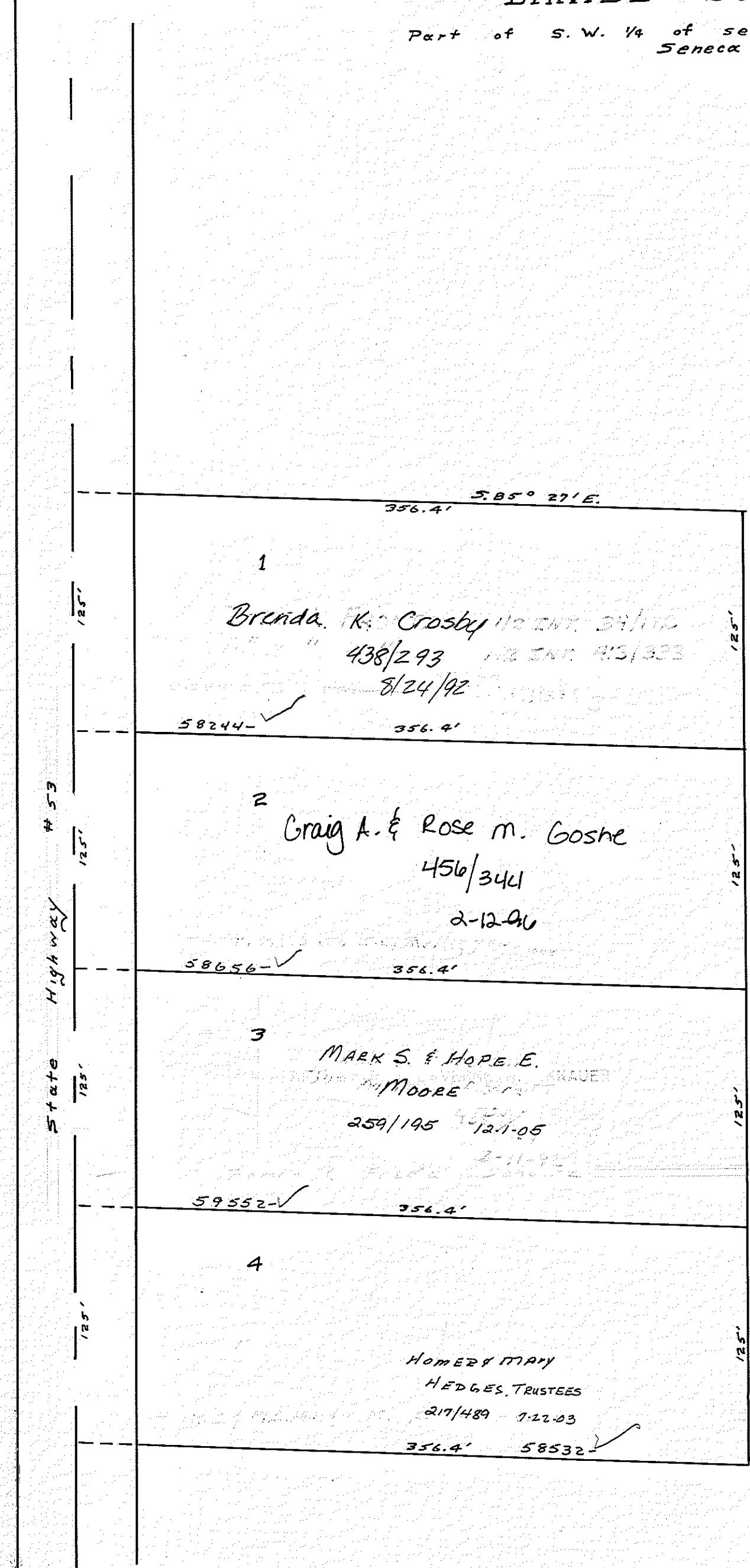
Retired

DANIEL SUBDIVISION

Vol. 5 Pg. 39

PLEASANT TWP 29-B

Part of S.W. 1/4 of sec. 29, Pleasant Township Seneca County.

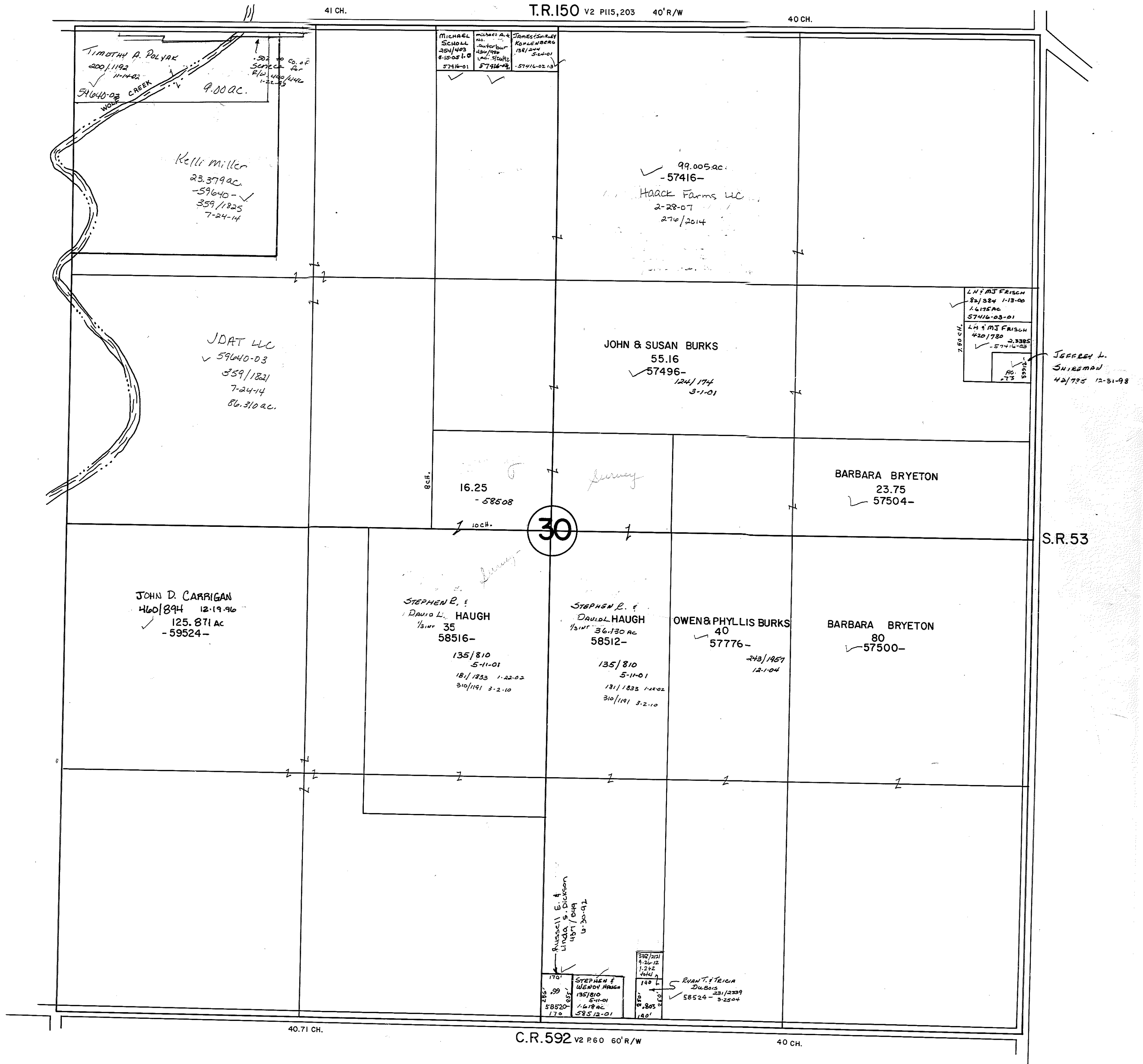


Scale: 1" = 60'

3/24/78

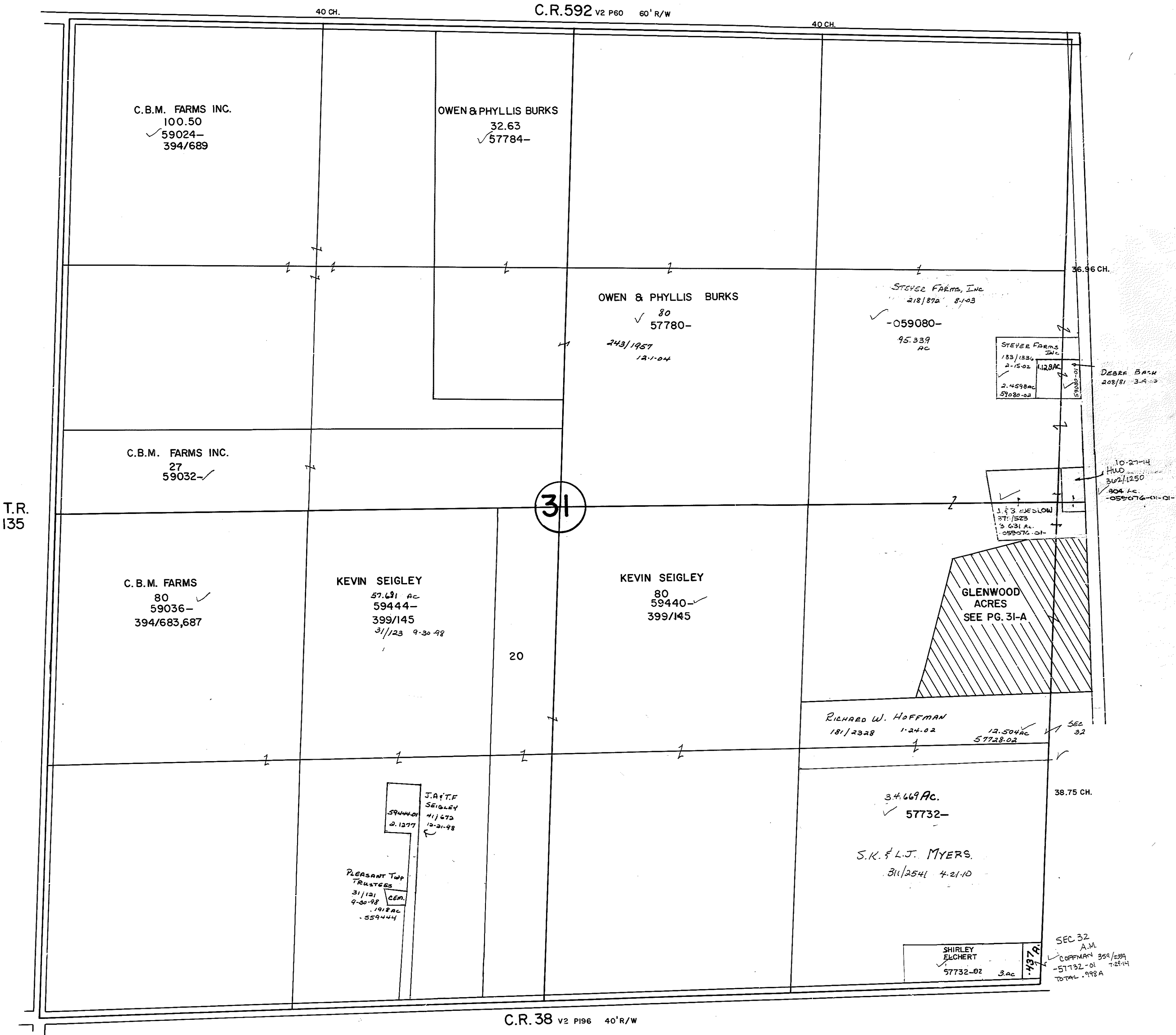
Retired

PLEASANT TOWNSHIP



Retired

PLEASANT TOWNSHIP



T.R. 135

31

C.R. 38 V2 P196 40' R/W

Retired

31A

PLEASANT TWP.

GLENWOOD ACRES

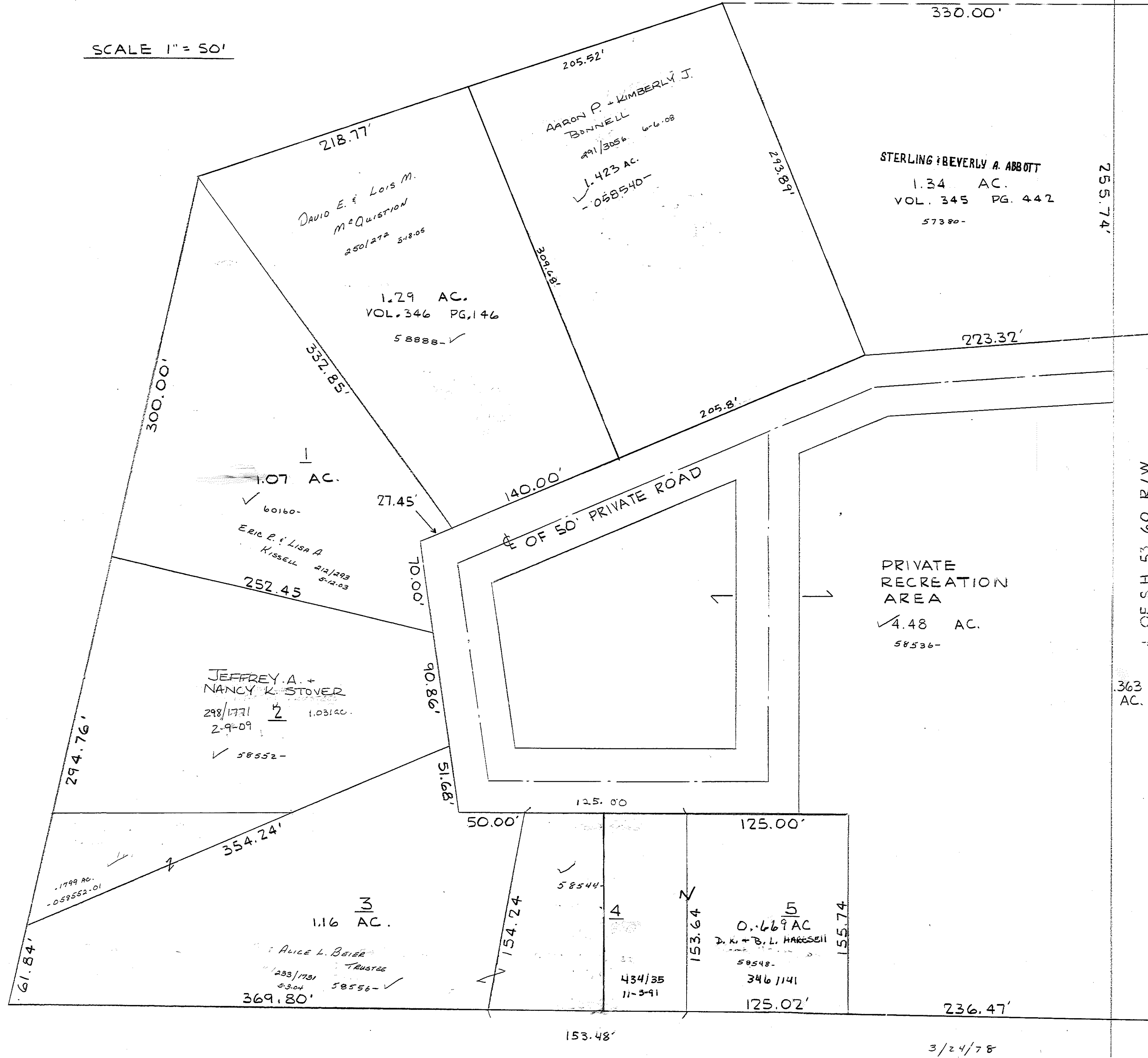
BEING A PART OF SECTIONS 31 AND 32, PLEASANT TOWNSHIP SENECA COUNTY, OHIO, T3N R15E

SEC. 31

SEC. 32

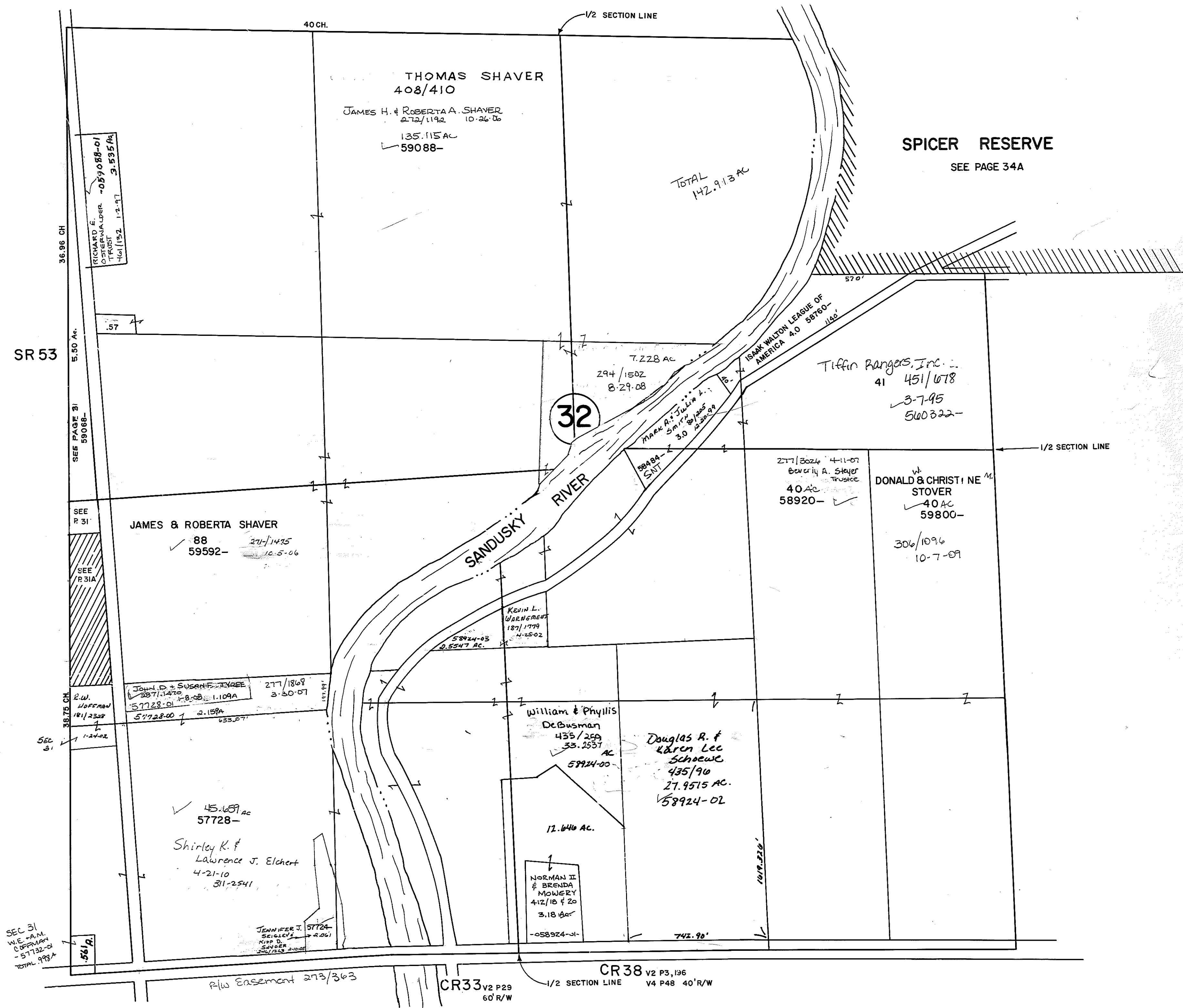
LOTS OWNED BY G. HEESTAND UNLESS OTHERWISE NOTED

SCALE 1" = 50'



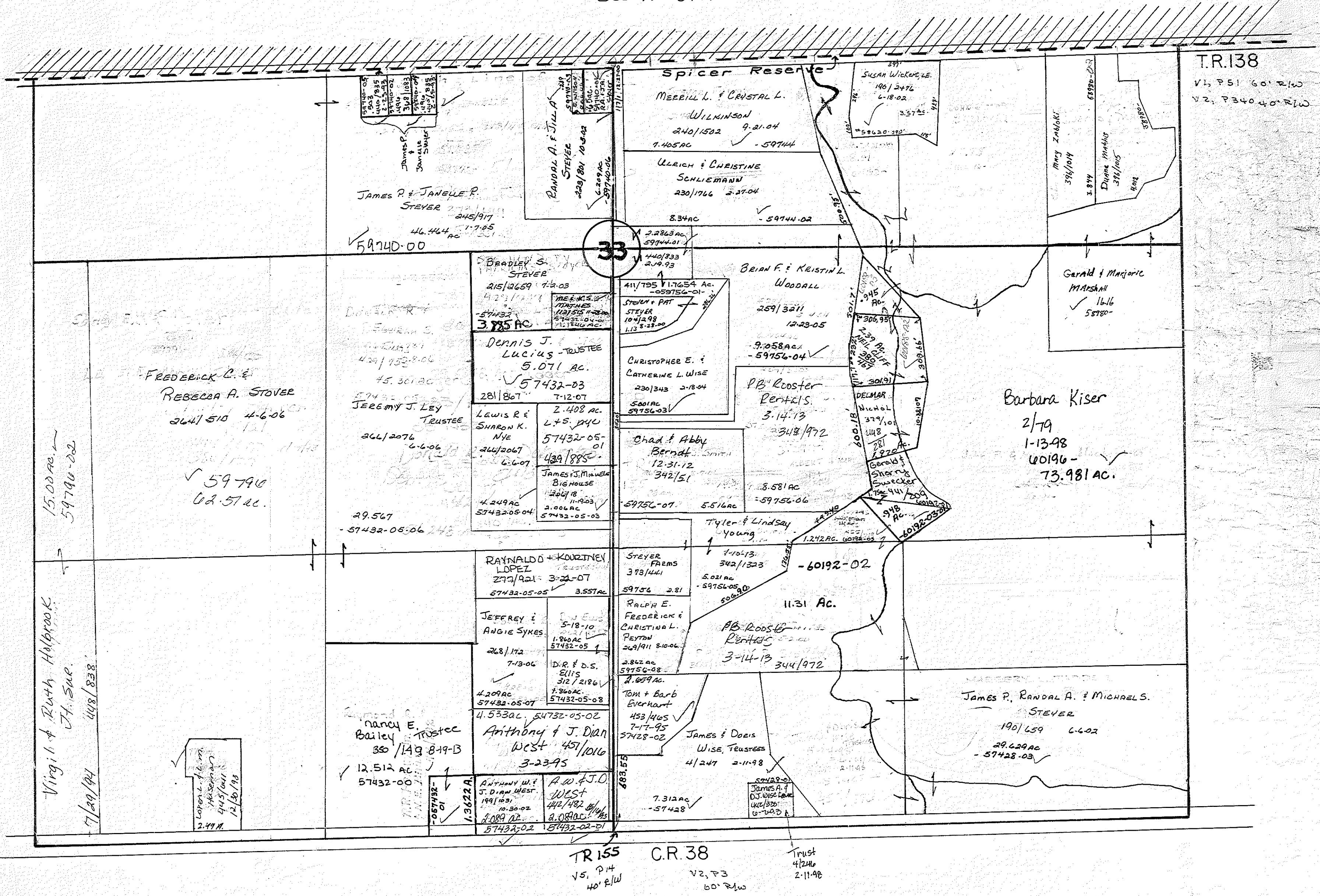
Retired

PLEASANT TOWNSHIP



SPICER RESERVE

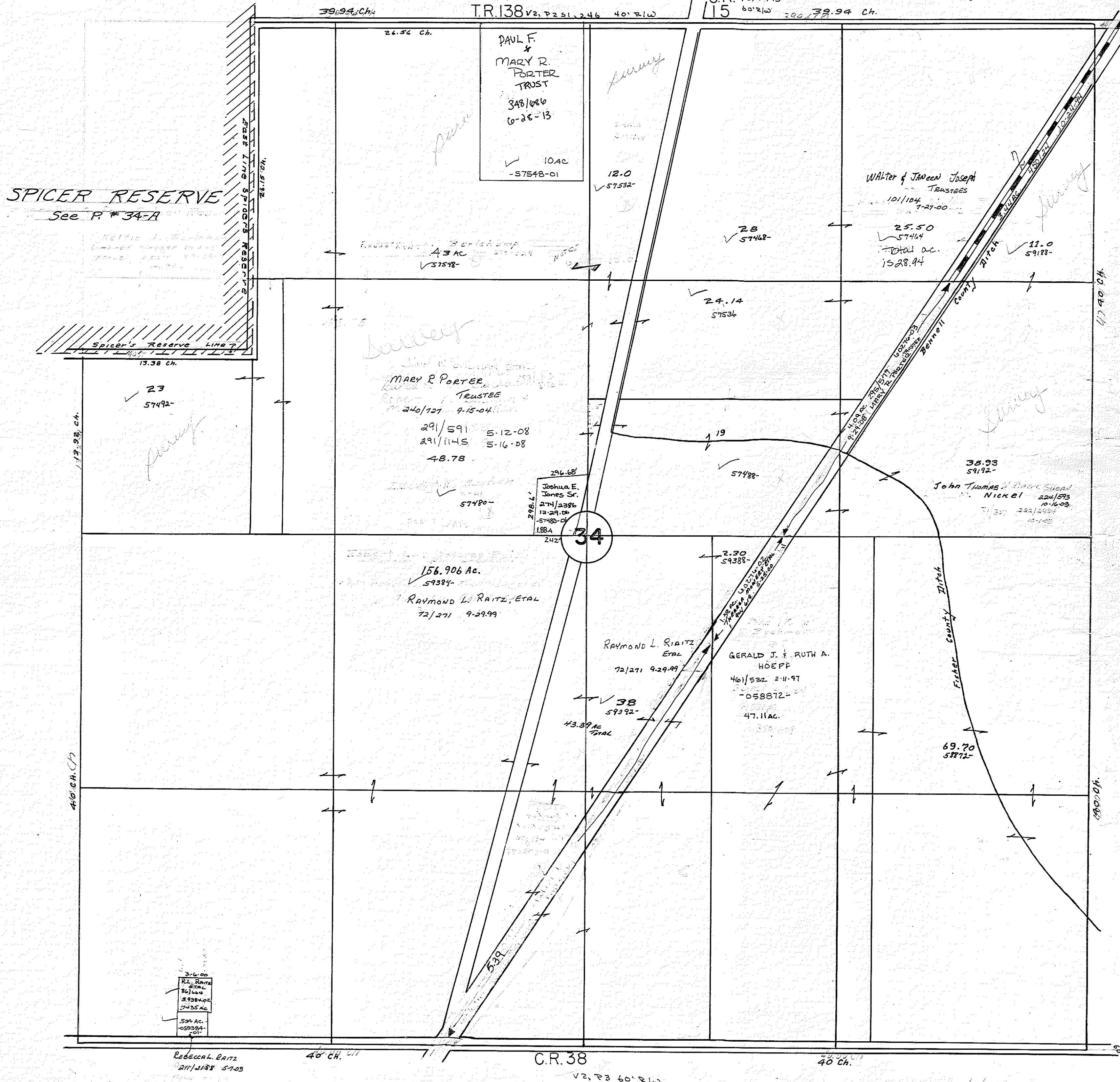
See P. #34-A



K

PLEASANT TOWNSHIP

34



6/12/78

SPICER RESERVE

THERE ARE NO SECTION LINES IN THE SPICER RESERVE

PLEASANT TWP.
SECT. 28, 27, 33, 34

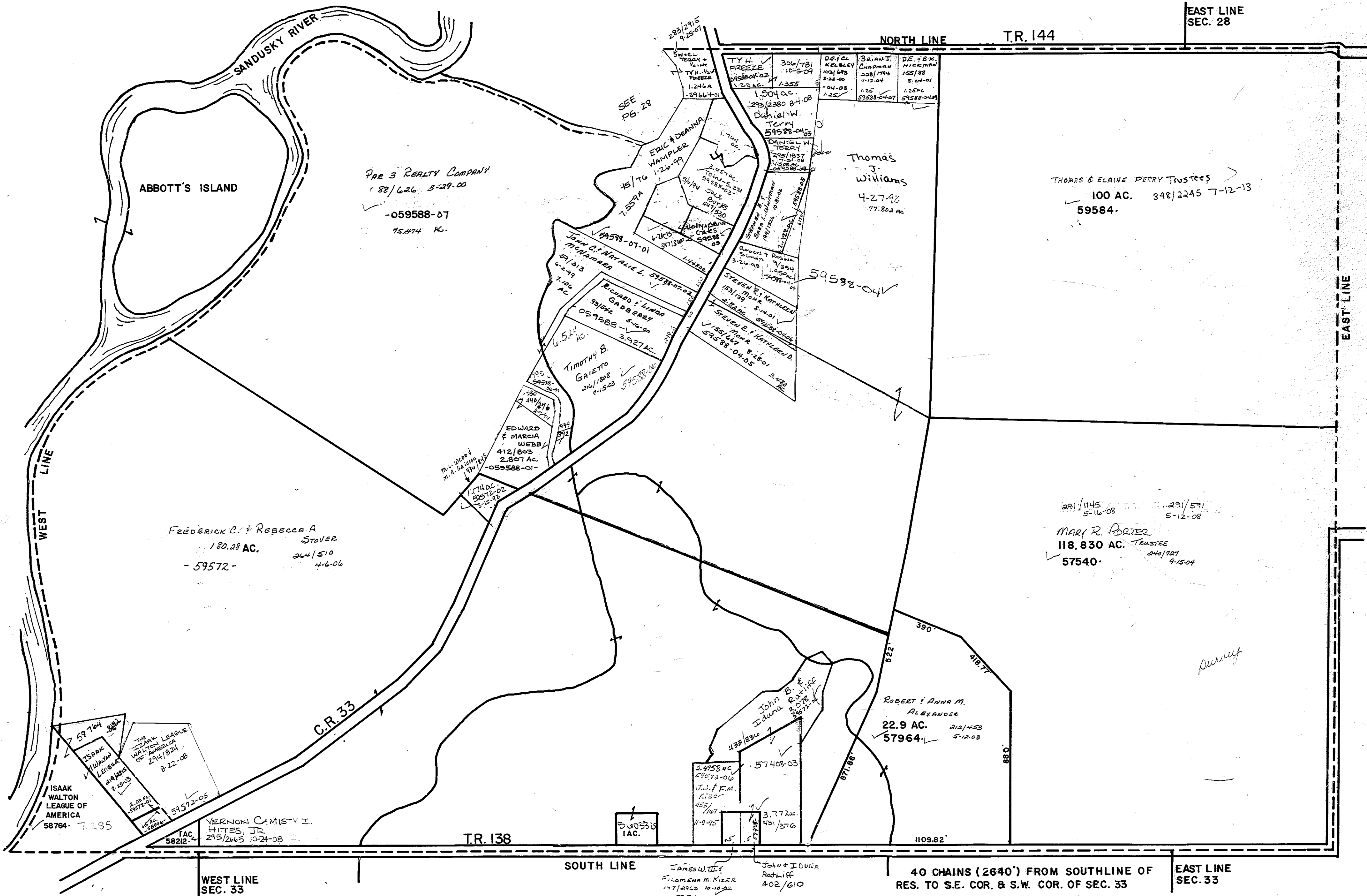
1-330



39 CHAINS (2574') FROM NORTH LINE OF RES.
TO NORTHEAST CORNER OF SEC. 28.

EAST LINE
SEC. 28

NORTH LINE T.R. 144



WEST LINE
SEC. 33

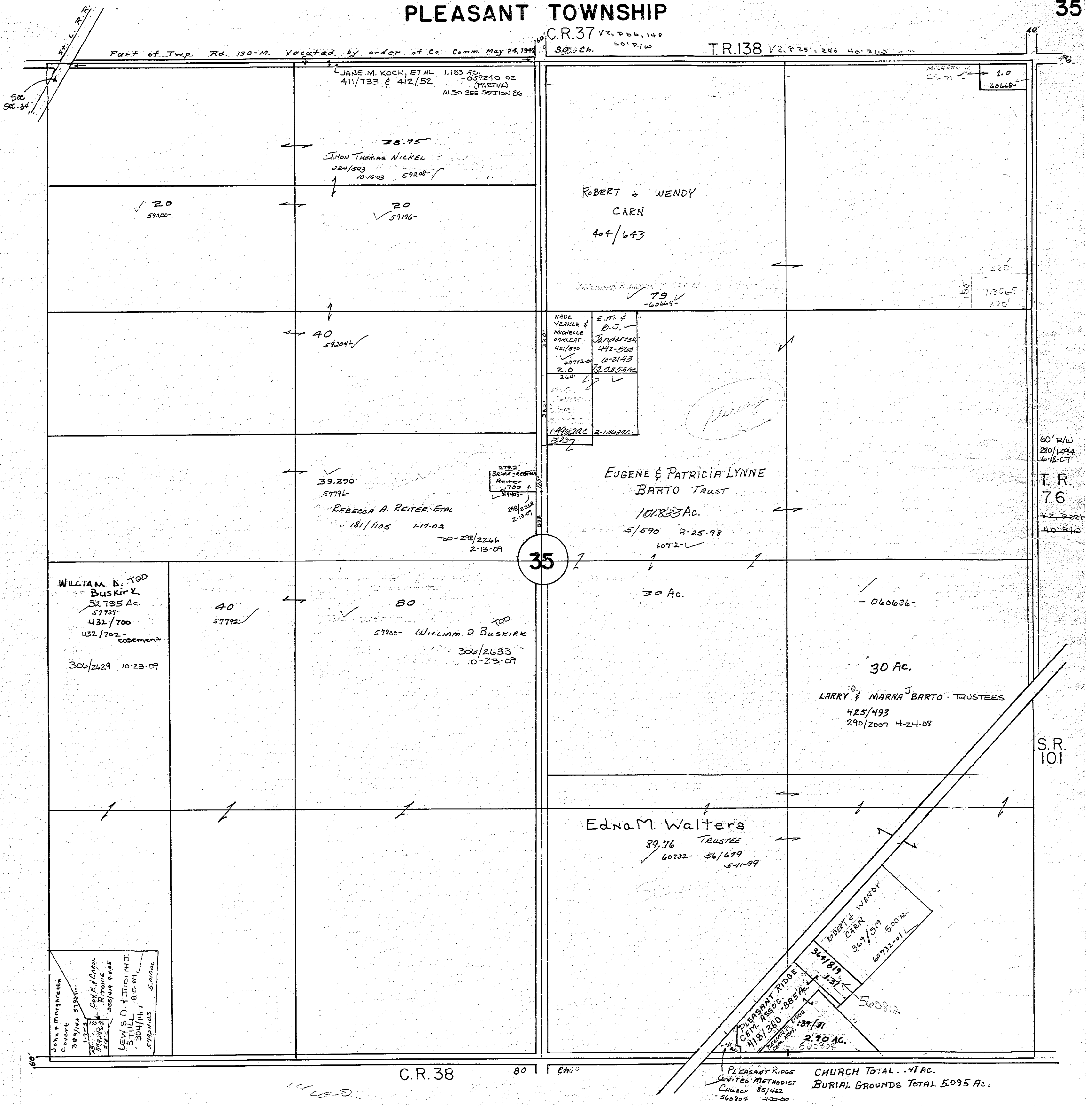
SOUTH LINE

40 CHAINS (2640') FROM SOUTHLINE OF
RES. TO S.E. COR. & S.W. COR. OF SEC. 33

EAST LINE
SEC. 33

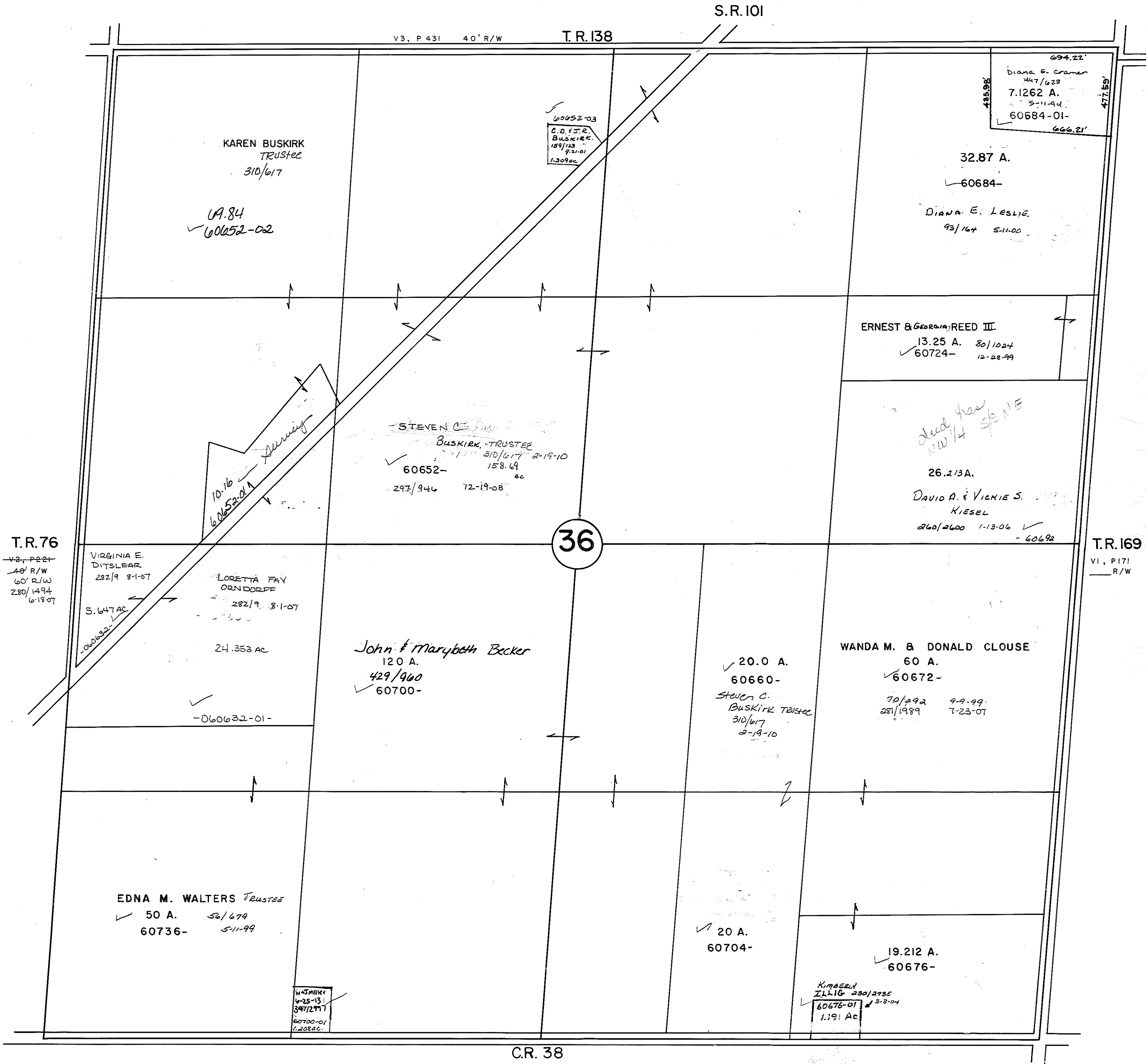
R

PLEASANT TOWNSHIP



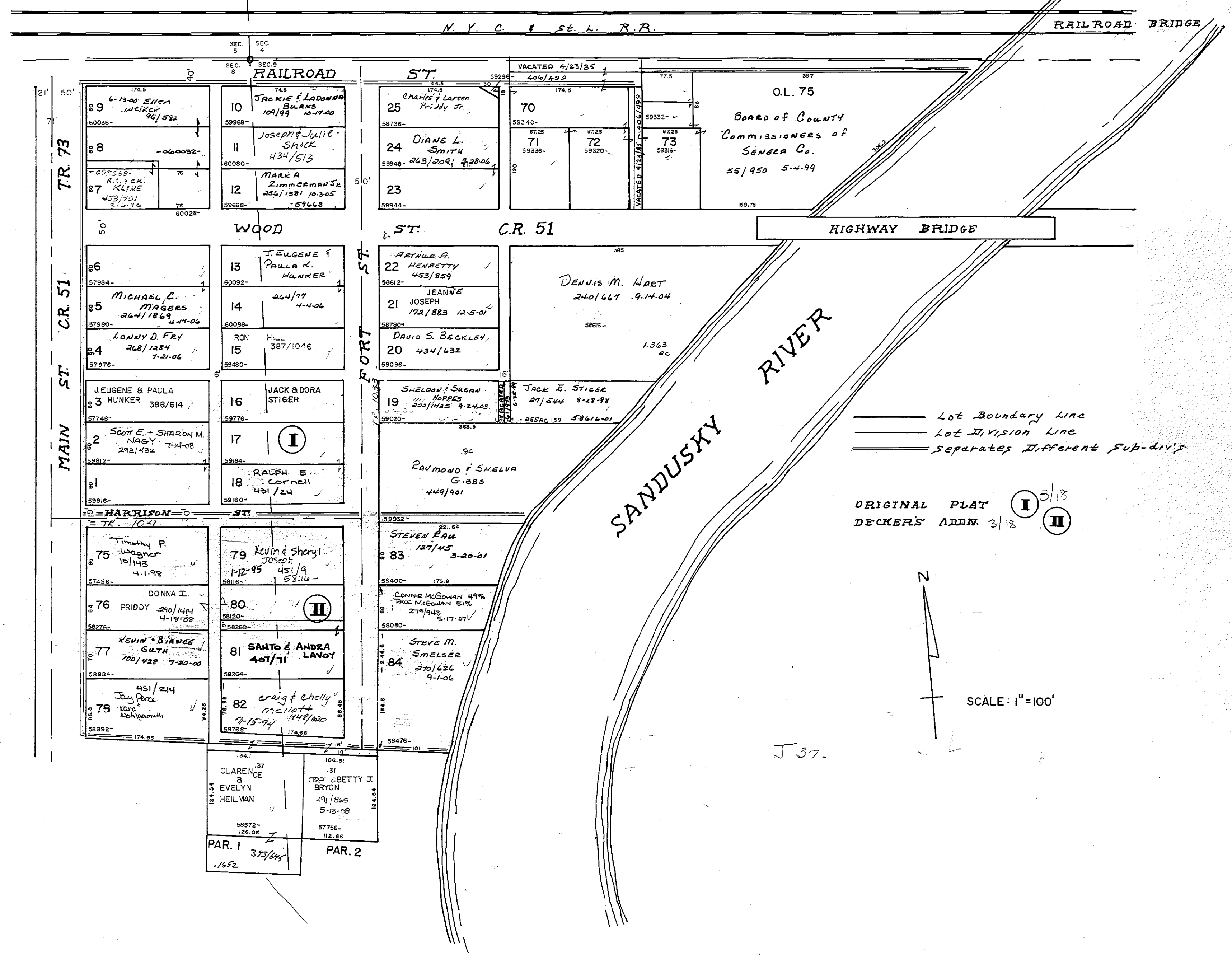
Pleasant

PLEASANT TOWNSHIP



OLD FORT - Retired

Pleasant Township T. No. 3 N. R. 15 E.
Plat of south part of Original Plat
and Deckers Addition.

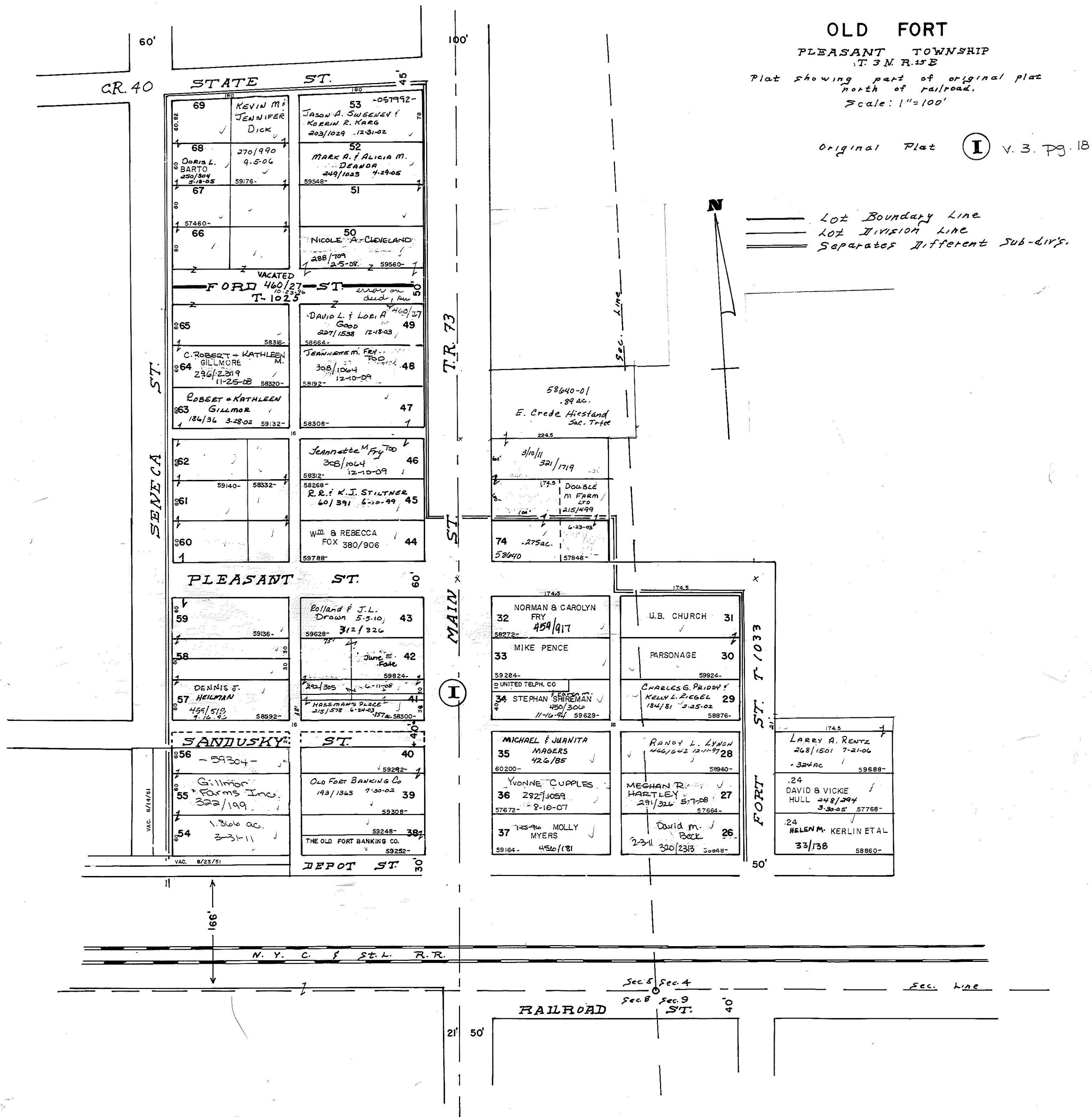


OLD FORT

PLEASANT TOWNSHIP
T. 3 N. R. 15 E

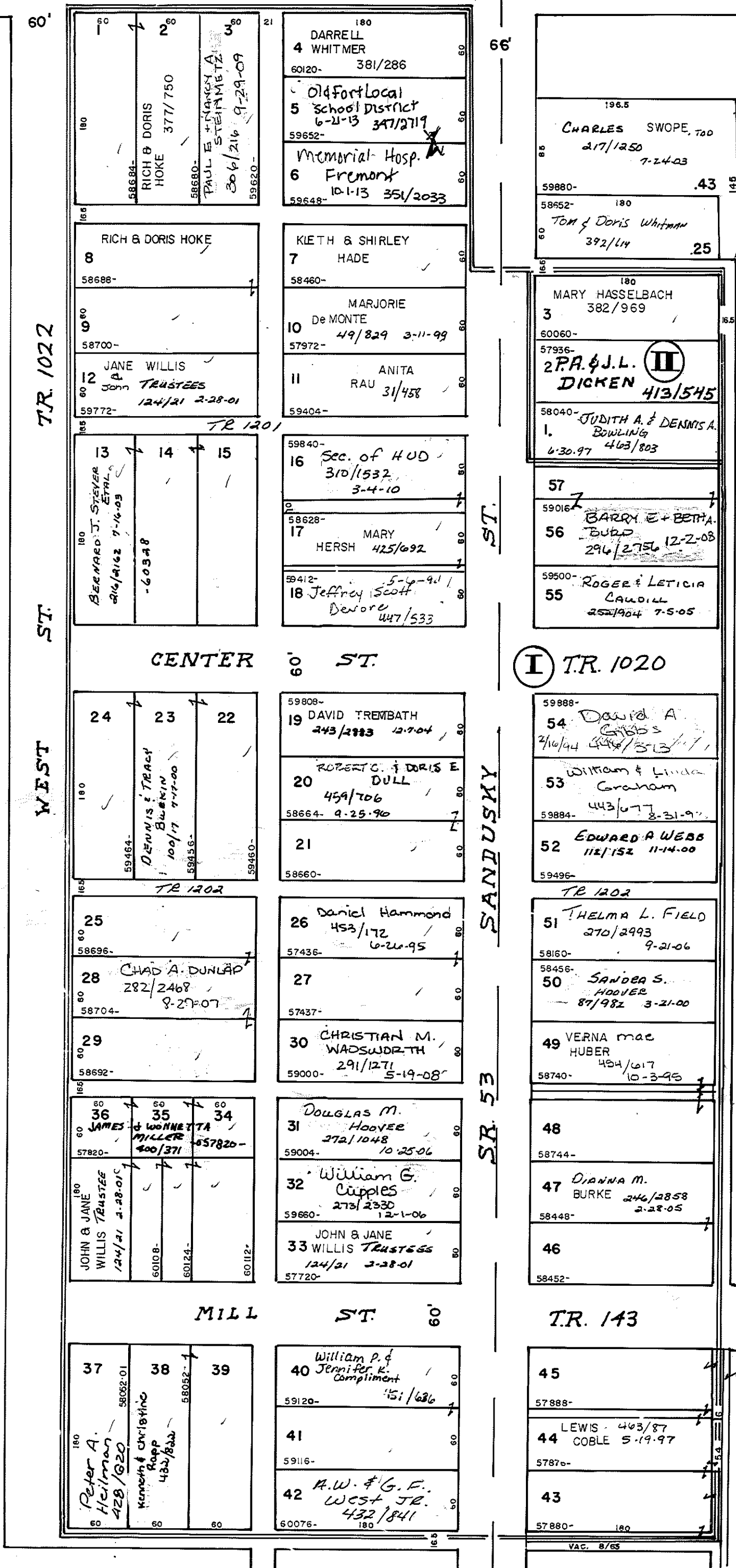
Plat showing part of original plat
north of railroad.
Scale: 1"=100'

Original Plat **I** v. 3, pg. 18



Retired

C.R. 30 NORTH ST. TR 152



FORT SENECA

Plat of Swopes Add.
Original Plat.

Pleasant Twp.

ORIGINAL PLAT I II
SWOPES ADD.

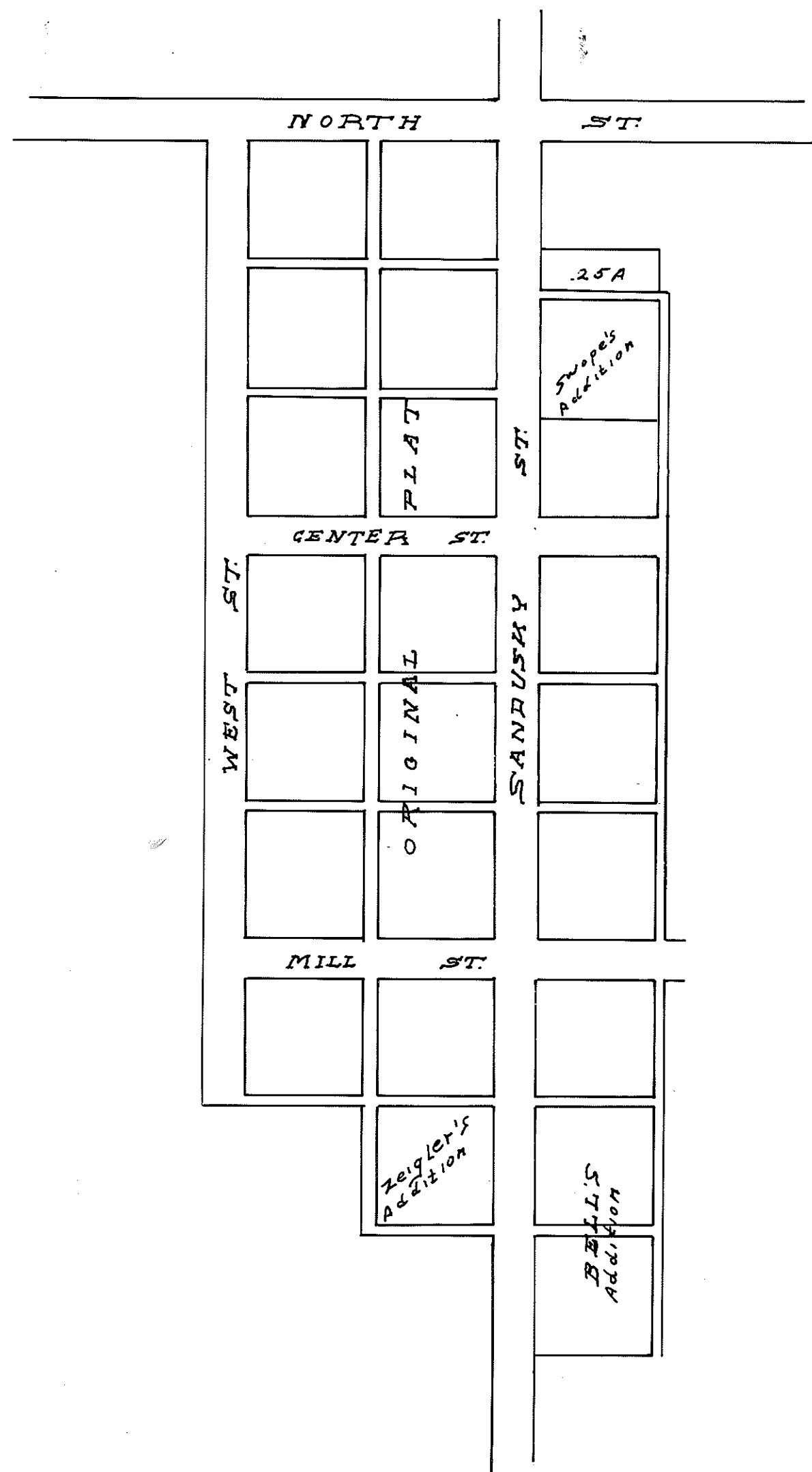
— Lot Boundary Line
 - - - Lot Division Line
 = = = Separates Different Sub-divs.



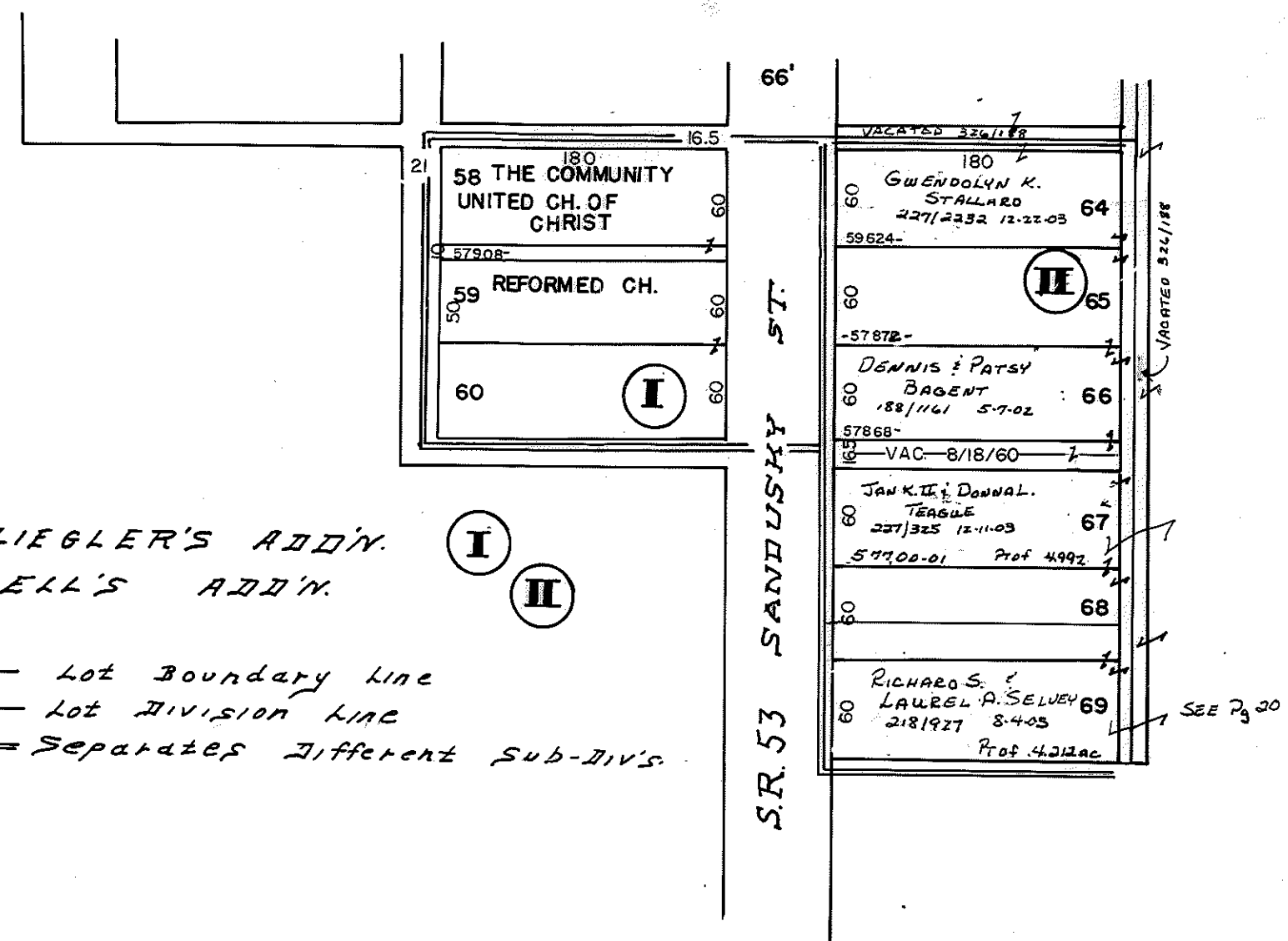
SCALE: 1" = 100'

FORT SENECA

Plat of Ziegler's addition and Bell's addition also general Plat.



KEY MAP of FORT SENECA showing location of respective additions. Scale: 1" = 200'



ZIEGLER'S ADD'N.
BELL'S ADD'N.

- Lot Boundary Line
- Lot Division Line
- Separates Different Sub-Div's

SEE P. 30