

INDEX

LIBERTY

TOWNSHIP

SCALE 1"=330'

SECTION	PAGE	SECTION	PAGE
1	1	2	2
3	3	4	4
5	5	6	6
7	7	8	8
9	9	10	10
11	11	12	12
13	13	14	14
15	15	16	16
17	17	18	18
19	19	20	20
21	21	22	22
23	23	24	24
25	25	26	26
27	27	28	28
29	29	30	30
31	31	32	32
33	33	34	34
35	35	36	36

KANSAS	37-38
BETTSVILLE	39-51
ROBINETT ALLOT.	3-A
IRENE STOVER SUB-DIV.	3-C
MAPLEWOOD ADD.	3-B
LITTLER ALLOT.	3-B
LITTLER SUBDIV.	2-A
HOMES CASAS SUBDIV.	10
CROMER'S	26-A

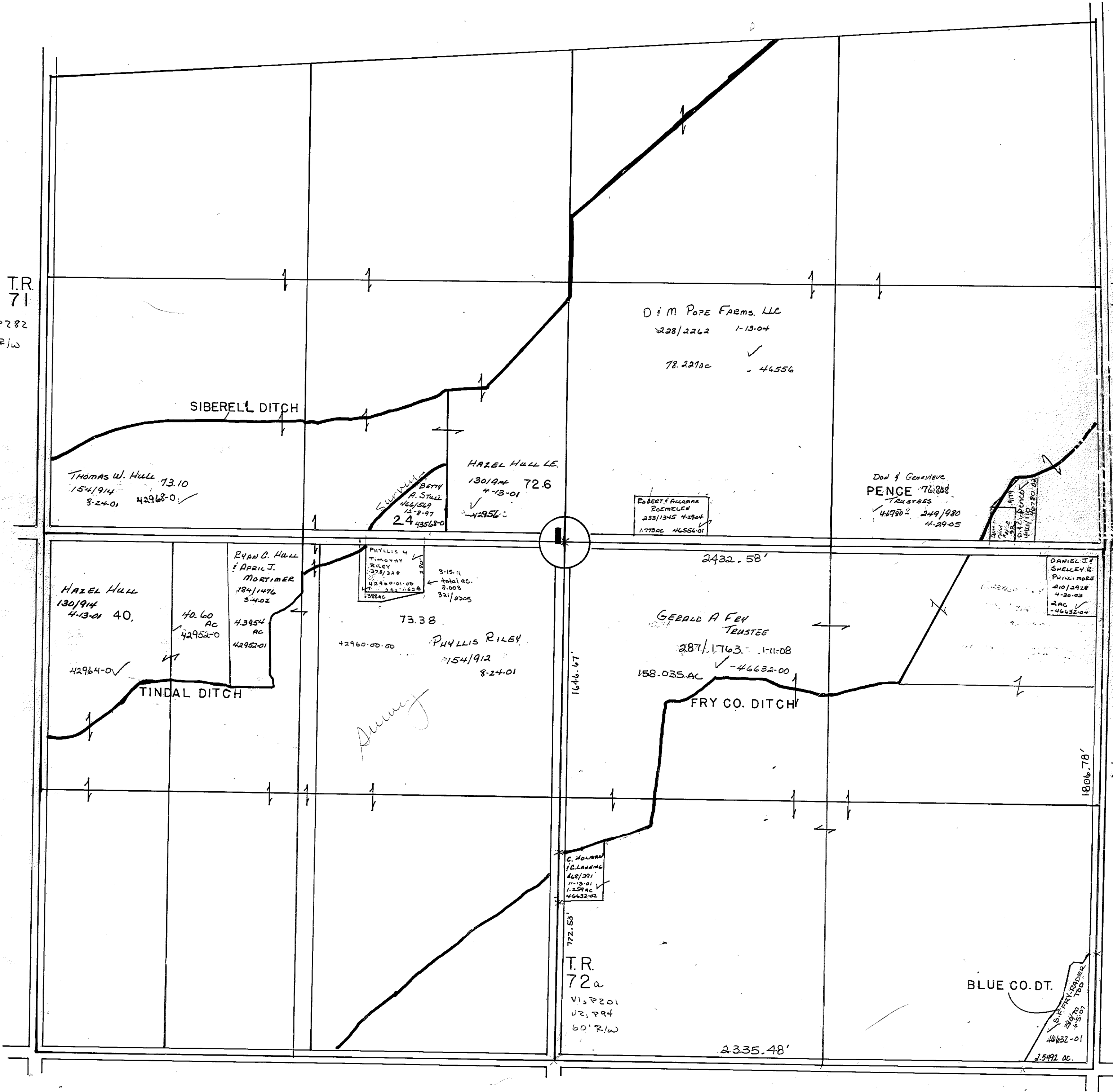
LIBERTY TOWNSHIP

TR 71
V2, P282
40' R/W

TR 72B
V.1, P3-201
V.2, P3-94
60' R/W

CR 61
60' R/W

T.R. 72B
1806.78'



Thomas W. Hull 73.10
154/914
8-24-01 42968-0 ✓

Hazel Hill LE
130/94 72.6
4-13-01 ✓
SIBERELL DITCH
BOTH
A. Still
446/569
12-2-97
24 429568-0

Dim Pope Farms, LLC
228/2262 1-13-04 ✓
78.221ac - 44556

Don & Genevieve
PENCE 76.808
Trustees
44782 249/980
4-29-05

ROBERT A. RUPP
SUCCESSION
233/1345 4-28-04
1773ac 46554-01

Hazel Hill
130/94
4-13-01 40,
42964-0 ✓

Ryan C. Hull
& APRIL J.
MORTIMER
1784/1476
3-4-02
40.60
AC
42952-0
43954
AC
42952-01

PHYLIS &
TIMOTHY
RILEY
378/328
42940-01-01
42942-1/2-0
1988ac
3-15-11
total ac.
2.008
321/2205
73.38

PHYLIS RILEY
154/912
8-24-01
42960-00-00

GERALD A. FEY
TRUSTEE
287/1763 1-11-08 ✓
158.035 AC - 44632-00

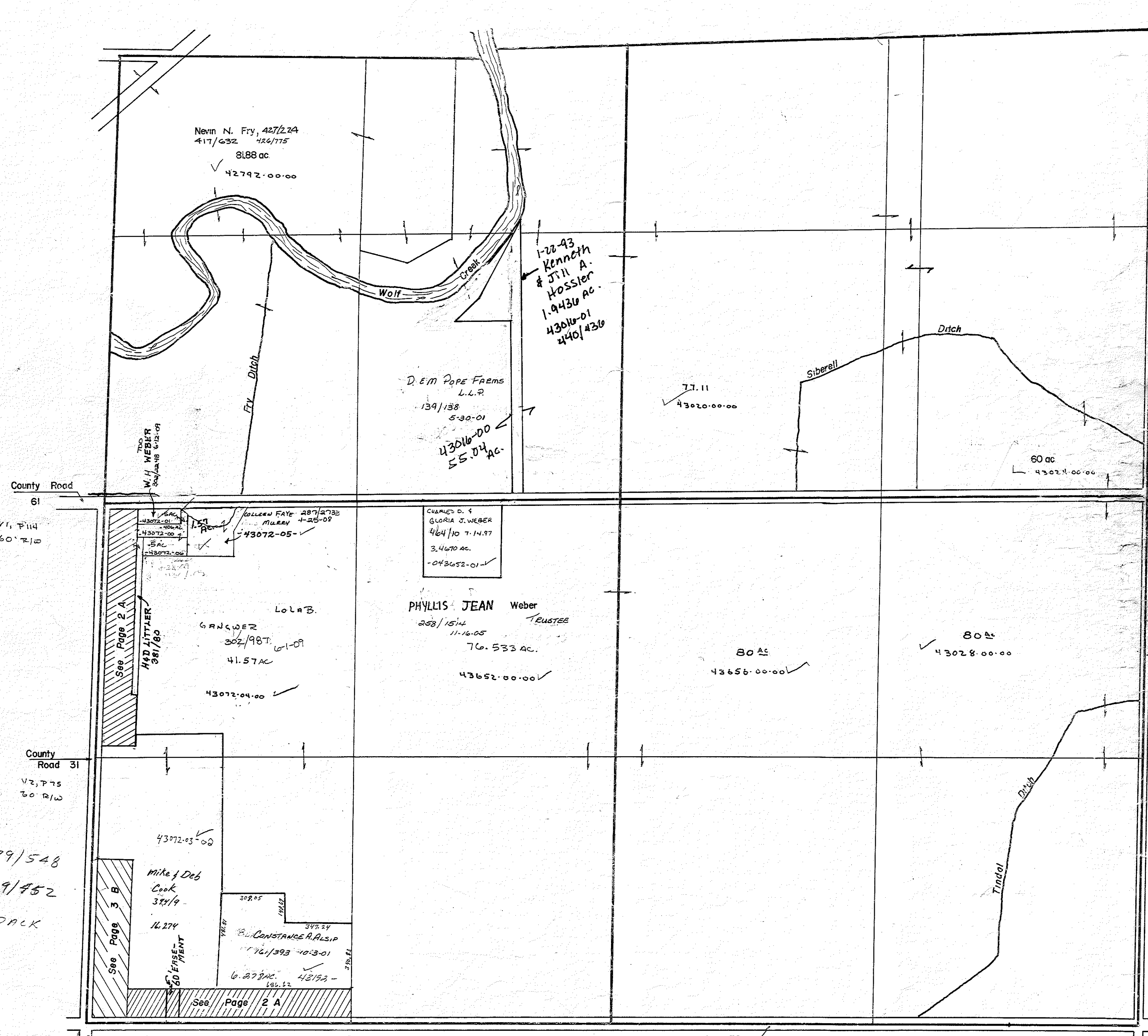
DANIEL J.
SHELLEY &
PHYLIS RILEY
210/2228
4-30-03
2 AC ✓
46432-04

TINDAL DITCH

FRY CO. DITCH

C. MORRIS
122/2046
448/301
11-13-01
1,229 AC
46432-04
TR 72a
V1, P201
V2, P94
60' R/W

BLUE CO. DT.
10632-01
1,5492 ac.



County Road 61

V1, P114
60' R/W

County Road 31

V2, P75
60' R/W

379/548
379/452
HADACK

Township Road 170

No Record

Township Road 71

V2, P282
40' R/W

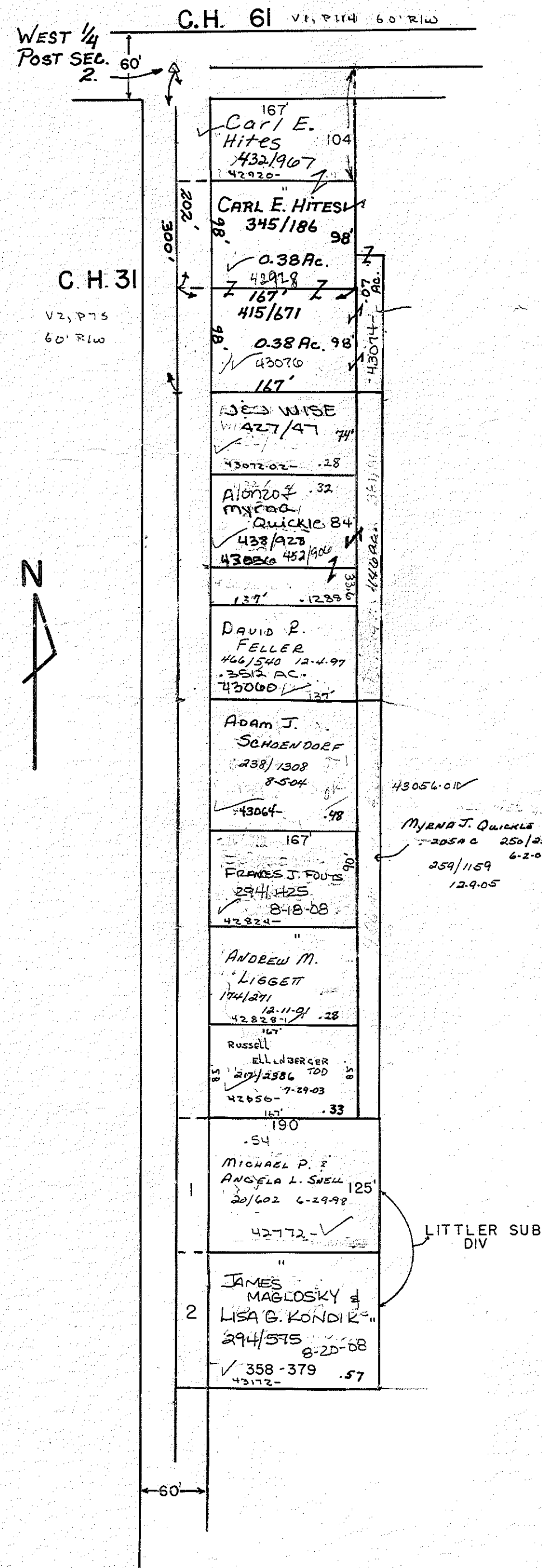
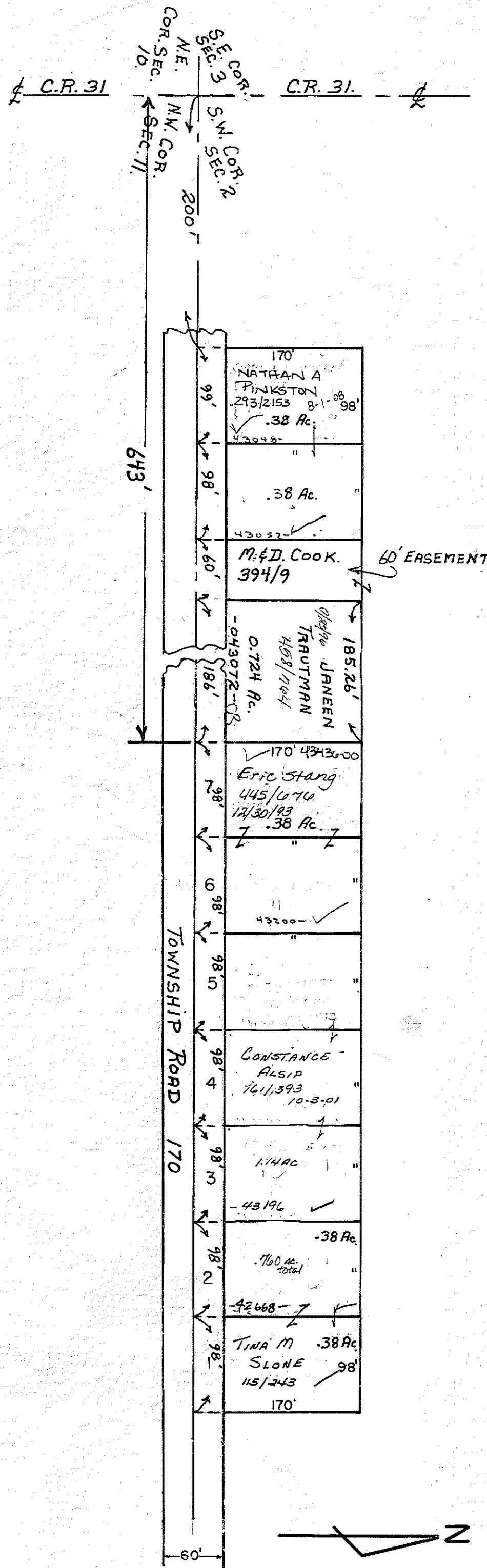
4126178

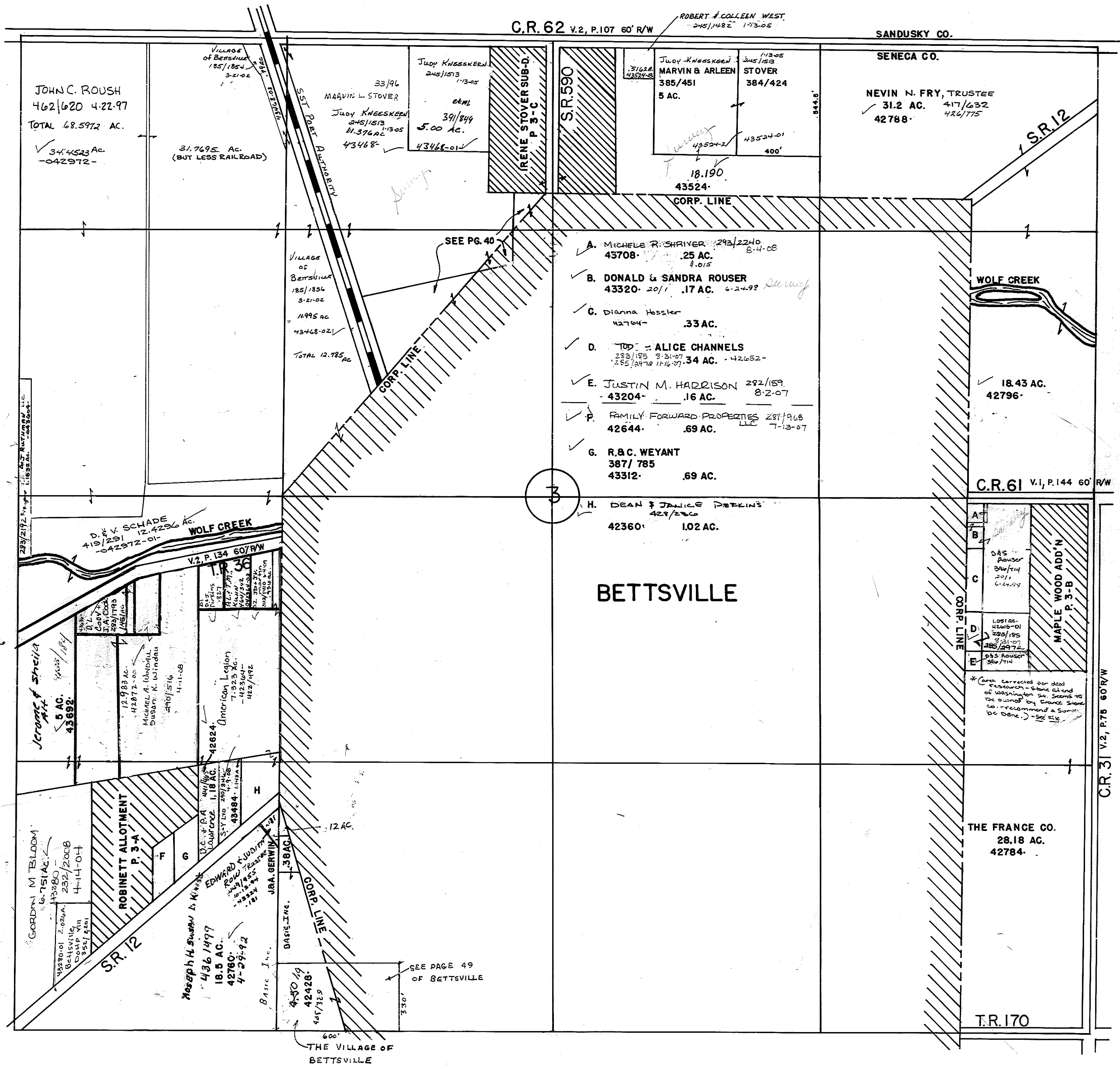
Redrawn from Auditor's Tax Maps
12/21/73
Ron Wright

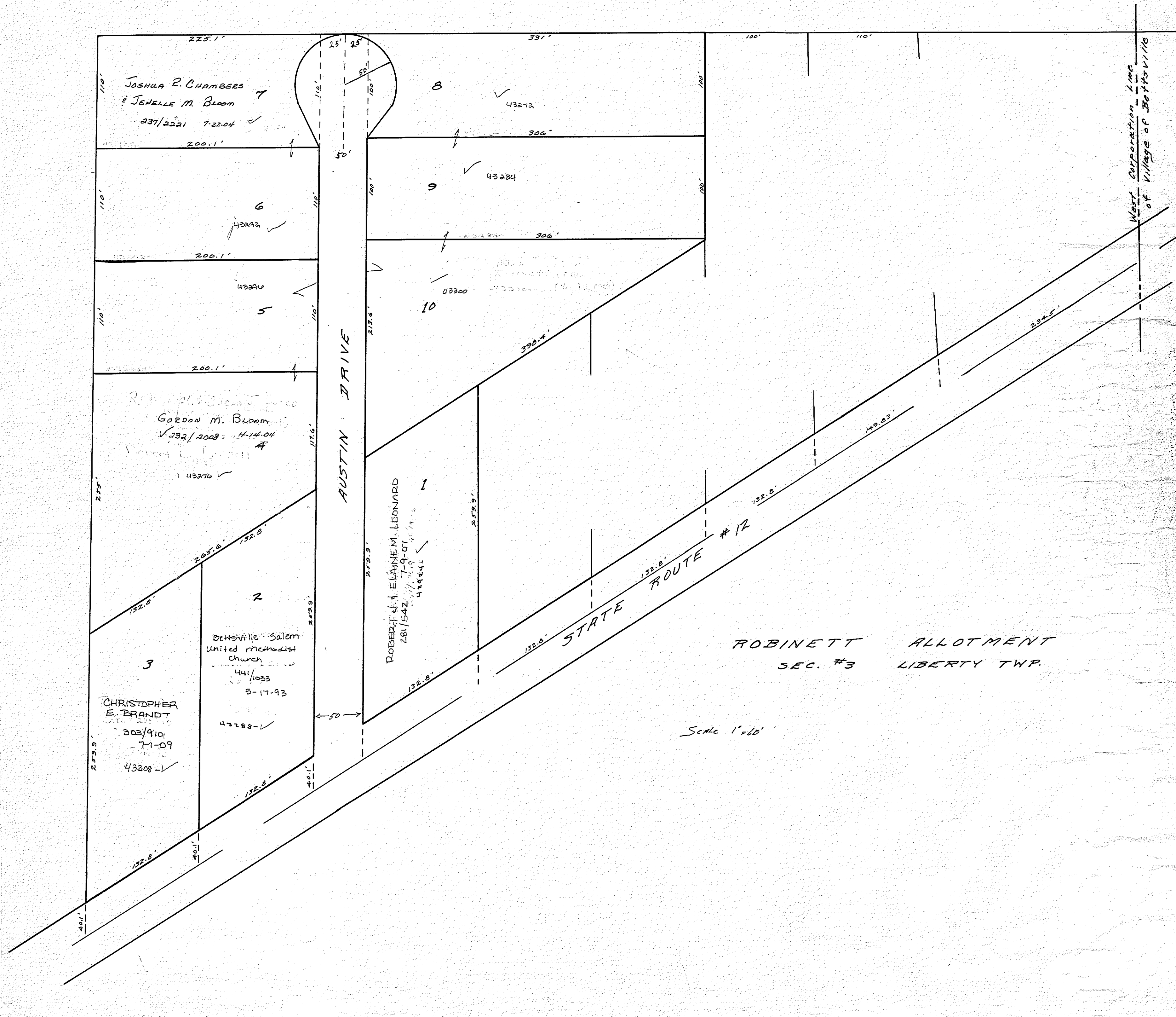
LIBERTY TOWNSHIP

2-A

SCALE 1" = 100'

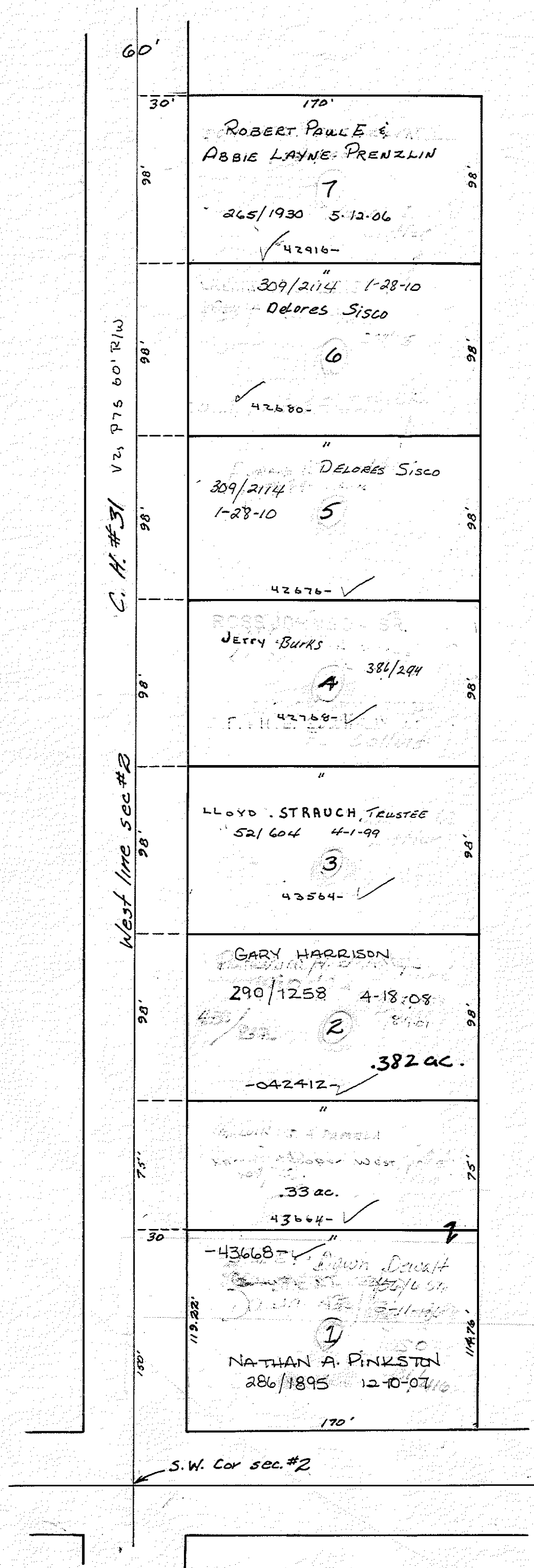






LITTLER ALLOTMENT

Located in S.W. 1/4 S.W. 1/4 of sec. #2
Liberty Twp.

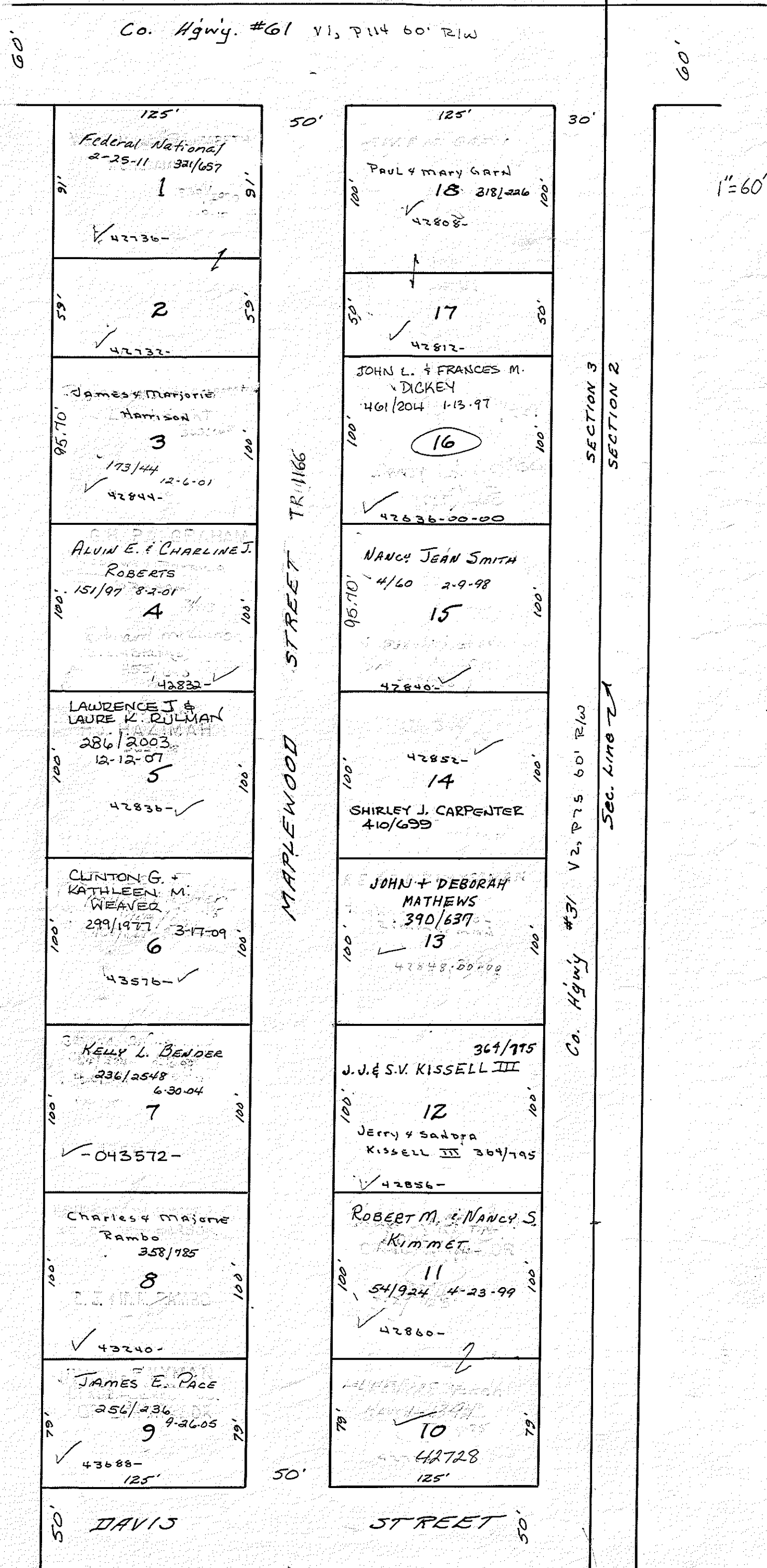


MAPLEWOOD ADDITION

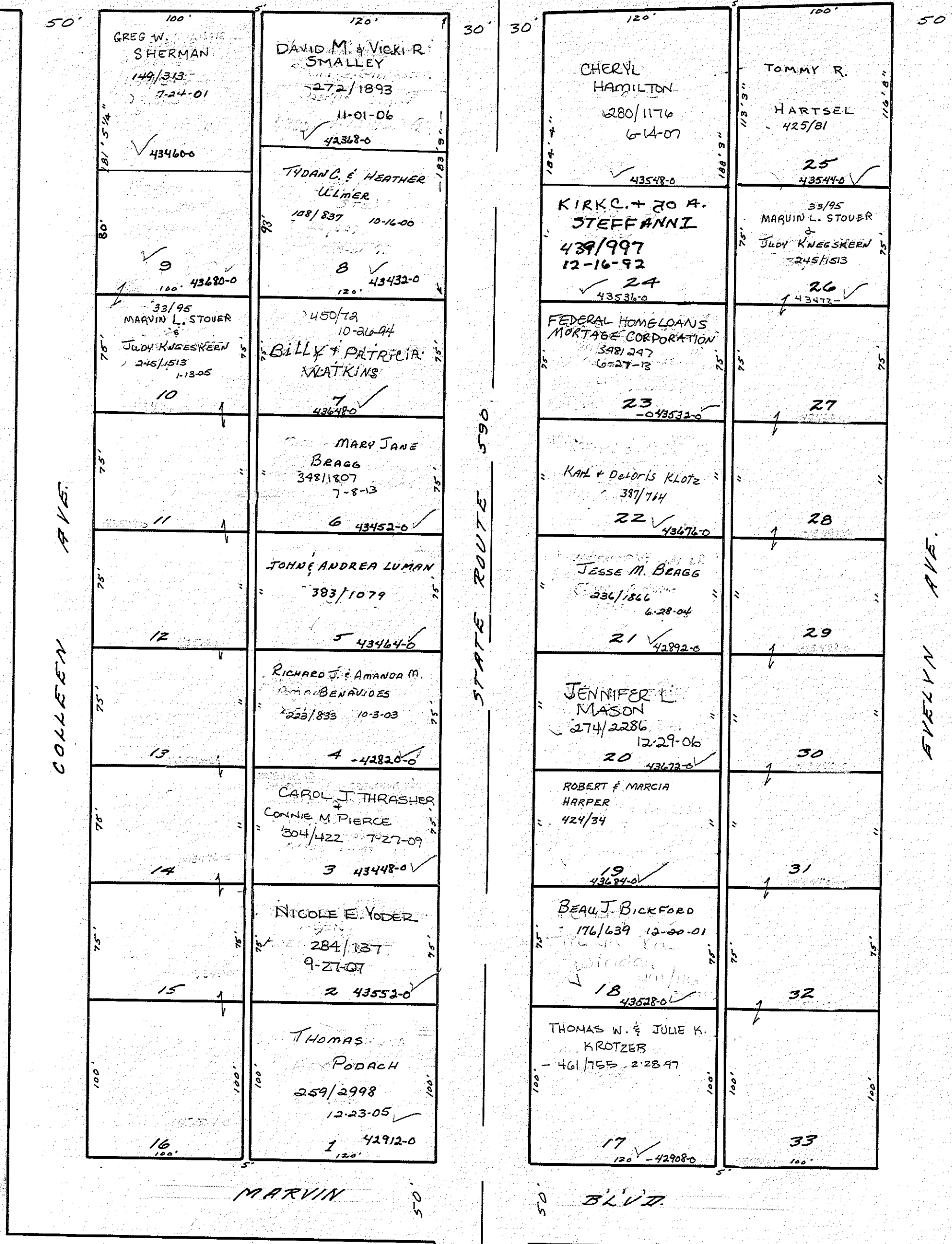
Located in N.E. cor. N.E. 1/4 S.E. 1/4 sec. #3
Liberty Twp.

LIBERTY TOWNSHIP

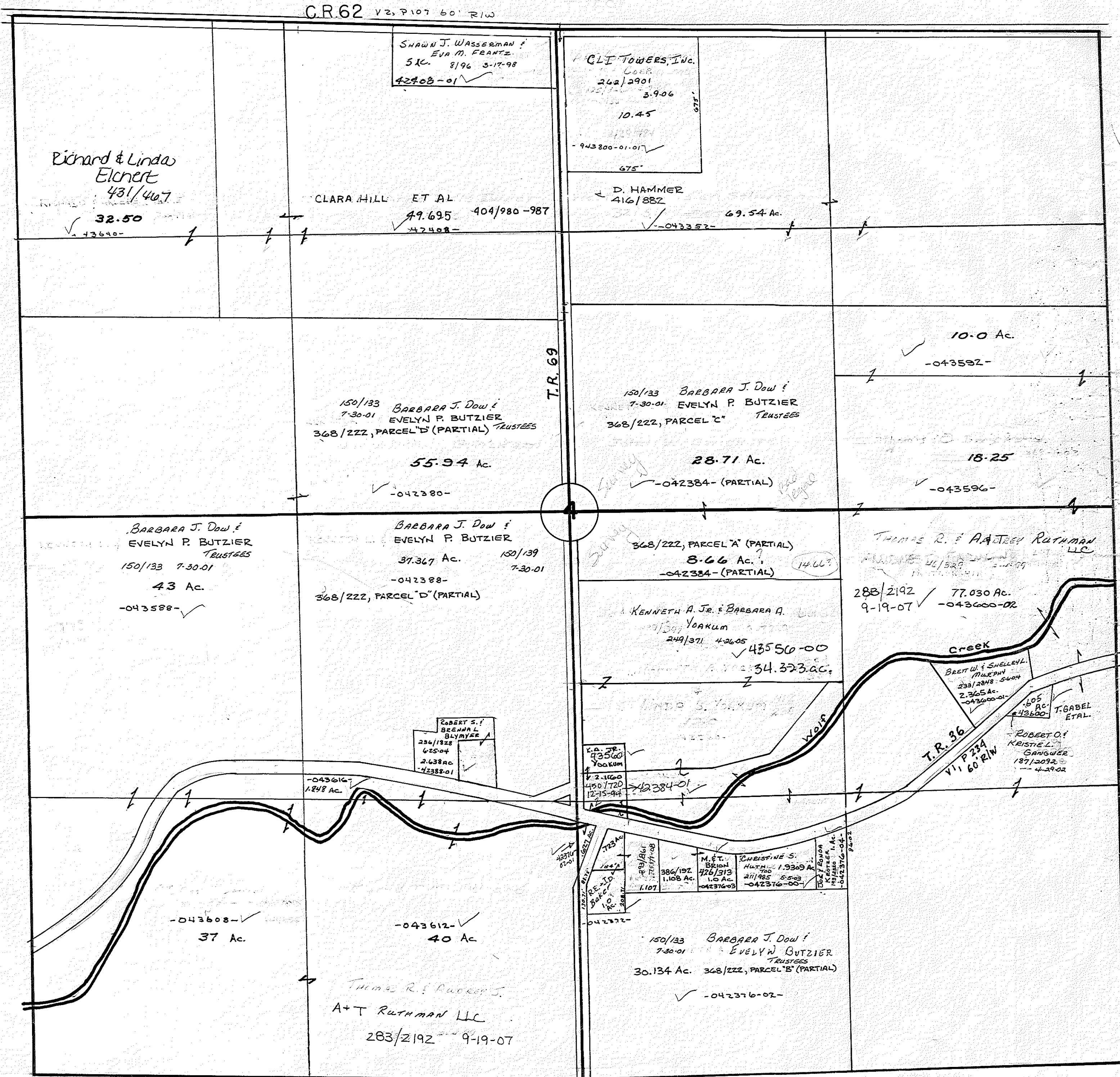
3-B



SENECA - SANDUSKY COUNTY LINE ROAD



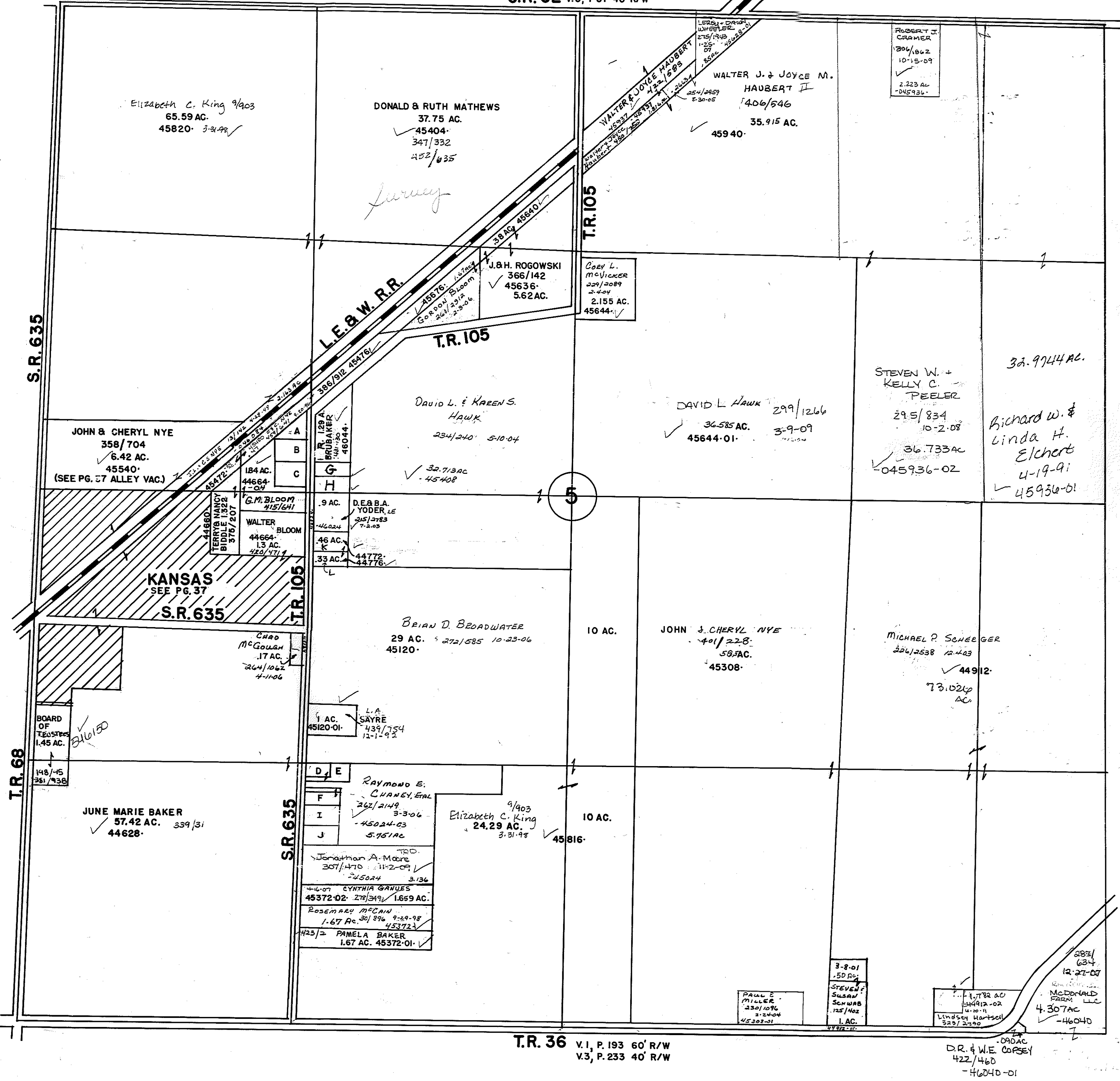
IRENE STOVER
SUB-DIVISION
Liberty Twp. Sec. 3
VOL. 5, PG. 3. 1"=60'
SENECA COUNTY PLAT
RECORDS.



LIBERTY TOWNSHIP

- A. GORDON BLOOM 380/433 44664-03 .507 AC.
- B. Gordon Bloom 446/764 44664-02 .607 AC.
- C. BUDDY & LINDA ICKES 381/429 44664-04 .523 AC.
- D. T.L. CHANEY -045028-275/2055 1-26-07 } -523 AC.
- E. T.L. CHANEY -045028-275/2055 1-26-07 }
- F. RYAN C. CHANEY 250/2321 4-1-05 .35 AC. N. PARCEL 44800 } .36 AC. S. PARCEL
- G. Gordon M. Bloom & Lori A. Bonifacio 256/277 45216-01 .326 AC.
- H. Gordon M. Bloom & Lori A. Bonifacio 45216-00 .384 AC.
- I. M.E. & K.J. McDole 14/760 46 AC. -045624-01 5-29-98
- J. M.E. & K.J. McDole 14/760 46 AC. -045024-02
- K. STEVEN E. & MICHELLE L. OLMSTED 226/2892 12-8-03 -44772
- L. THOMAS & JANIS BUTZIER 22/391 7-15-98 -44776

C.R. 62 V.3, P57 40' R/W

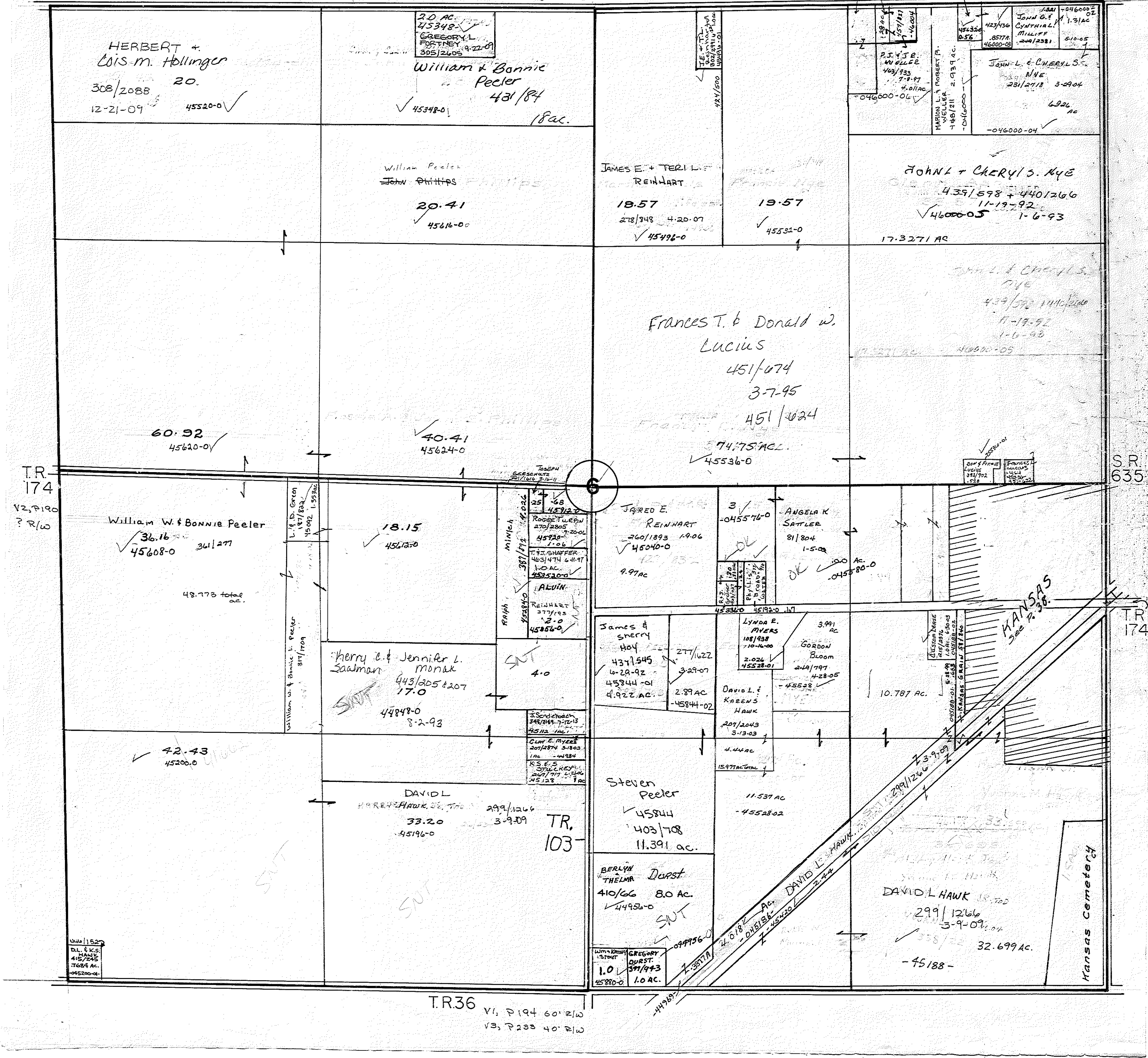


T.R. 36 V.1, P. 193 60' R/W V.3, P. 233 40' R/W

.090 AC. D.R. & W.E. CORSEY 422/460 -46040-01

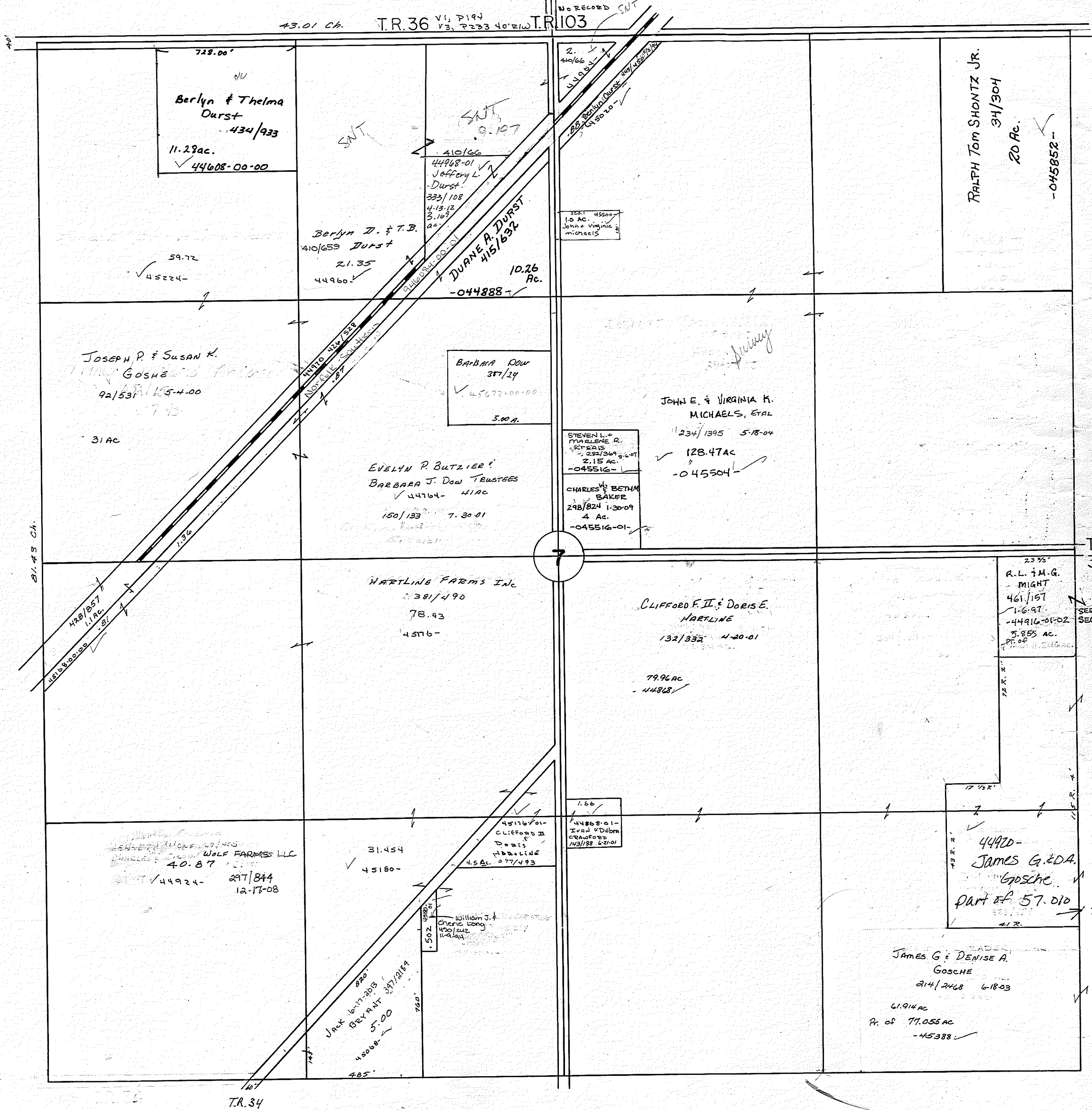
LIBERTY TOWNSHIP

C.R.62 V3, P57 40' R/W



TR 36 V1, P194 60' R/W V3, P233 40' R/W

LIBERTY TOWNSHIP

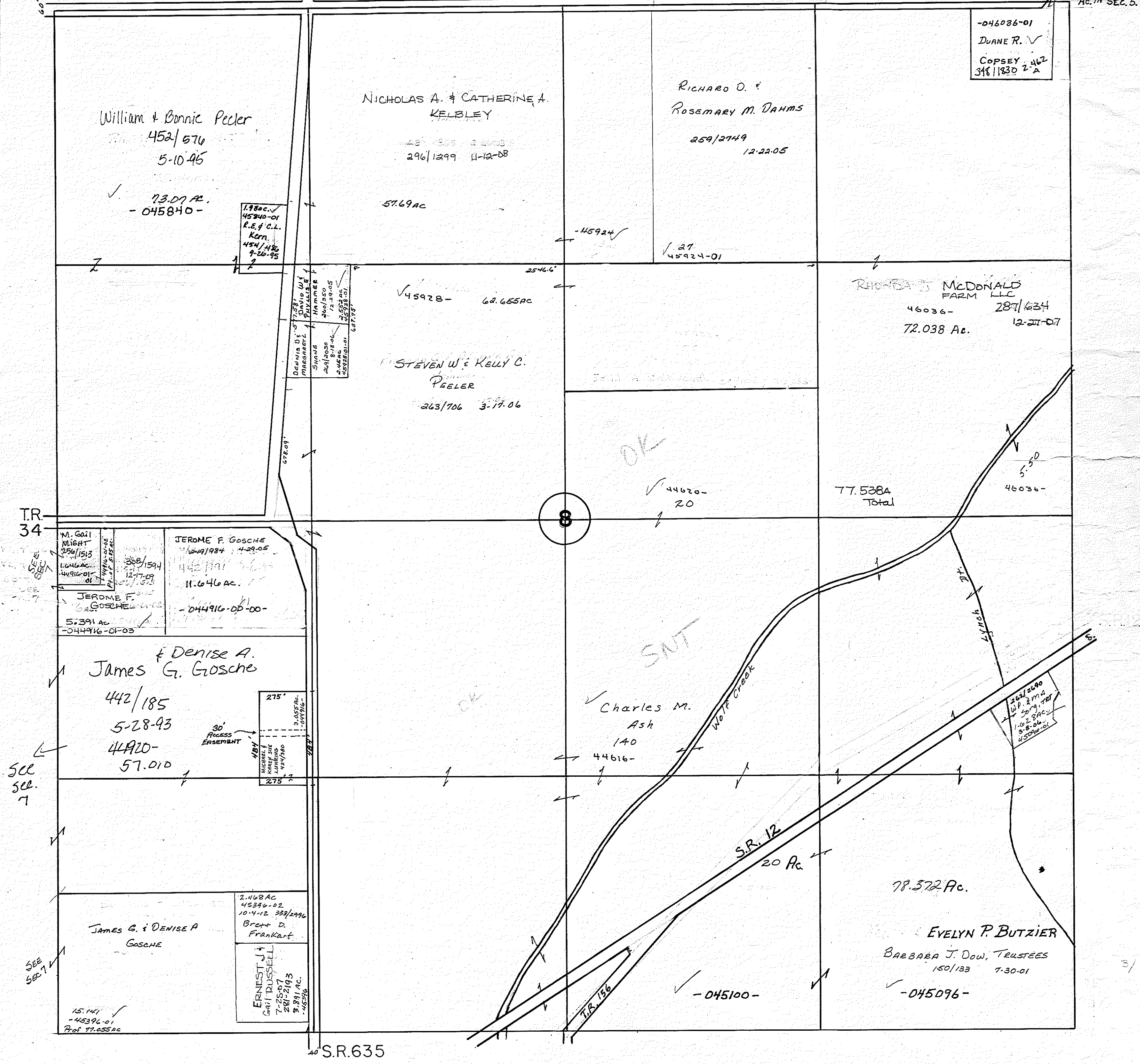


LIBERTY TOWNSHIP

S.R. 635

T.R. 36

Ac. IN SEC. 5.



William & Bonnie Peeler
452/576
5-10-95

NICHOLAS A. & CATHERINE A.
KELBLEY

RICHARD O. &
ROSEMARY M. DAHMS

-046036-01
DUANE R. ✓
COPSEY 2.462
318/1830 2.462

296/1299 11-12-08

259/2749
12-22-05

73.07 Ac.
-045840-

57.69 Ac

-45924 ✓

✓ 27
45924-01

✓ 45928- 62.655 Ac

RHONDA J. McDONALD
FARM LLC
46036- 287/624
72.038 Ac. 12-27-07

STEVEN W. & KELLY C.
PEELER

263/706 3-17-06

OK

✓ 44620-
20

77.538A
Total

5.50
46036-

T.R. 34

M. Gail
MIGHT
254/1513
1.646 Ac.
44916-01-01

JEROME F. GOSCHE
12-19-84 4-29-05
442/1191
11.646 Ac.
-044916-00-00

James G. & Denise A.
Gosche

442/185
5-28-93
4420-
57.010

275'
30' EASEMENT
487'
275' 7"

Charles M.
Ash

140
44616-

SNT

S.R. 12
20 Ac

78.572 Ac.

EVELYN P. BUTZIER

BARBARA J. DOW, TRUSTEES
150/133 7-30-01

-045100-

-045096-

3/21/78

S.R. 635

SEE
SEC. 7

SEE
SEC. 7

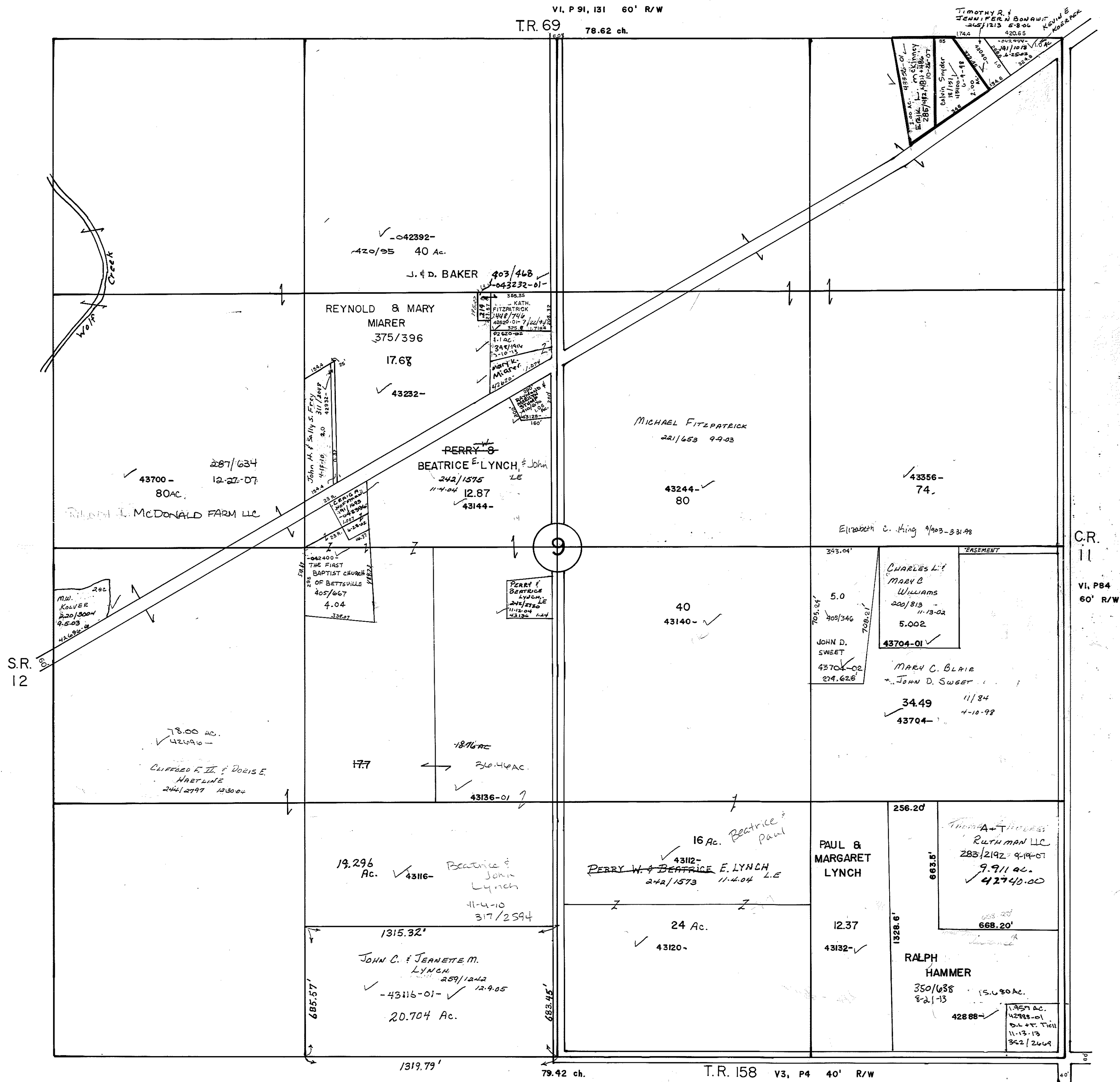
James G. & DENISE A.
GOSCHE

2.468 Ac
45396-02
10-4-12 338/2096
Brett D.
Frankart

ERNEST J.
CARL RUSSELL
705-27
205-2193
2.81 Ac.
-45396-

15.141
-45396-01
Prof 77.655 Ac

LIBERTY TOWNSHIP



T.R. 69 78.62 ch.

Timothy R. & Jenni Fern Bonawit 205/1213 6-8-04

042392- 420/95 40 Ac.

J. & D. BAKER 403/468 042322-01-

REYNOLD & MARY MIARER 375/396 17.68

43232-

MICHAEL FITZPATRICK 221/453 9-9-03

PERRY & BEATRICE E. LYNCH 242/1575 12.87 43144-

43356- 74.

43700- 287/634 12-22-07 80AC. RUDOLPH J. McDONALD FARM LLC

Elizabeth C. King 9/03-331-98

S.R. 12

C.R. 11 VI, P84 60' R/W

Mrs. Kolver 220/3004 9-5-23 43696-8

THE FIRST BAPTIST CHURCH OF BETTSVILLE 405/667 4.04

Part of Beatrice Lynch 242/1575 11-12-00 43120-24

CHARLES L. MARY C. WILLIAMS 200/813 11-13-02 5.002 43704-01 ✓

MARY C. BLAIR JOHN D. SWEET 11/84 4-10-98 34.49 43704-

78.00 AC. 42696- CLIFFORD F. II. & DOBIE E. HARTLINE 244/2797 12-30-04

18.96 ac 26.44 ac 43136-01 ✓

19.296 Ac. 43116- Beatrice & John Lynch 11-4-10 317/2594

16 Ac. Beatrice & Paul PERRY W. & BEATRICE E. LYNCH 242/1573 11-4-04 L.E. 43112-

PAUL & MARGARET LYNCH 12.37 43132- ✓

THOMAS A. T. RUTMAN LLC 283/2192 9-19-07 9.91 ac. 42740-00 668.20'

JOHN C. & JERNETTE M. LYNCH 259/1242 12-9-05 20.704 Ac. 43116-01- ✓

24 Ac. 43120- ✓

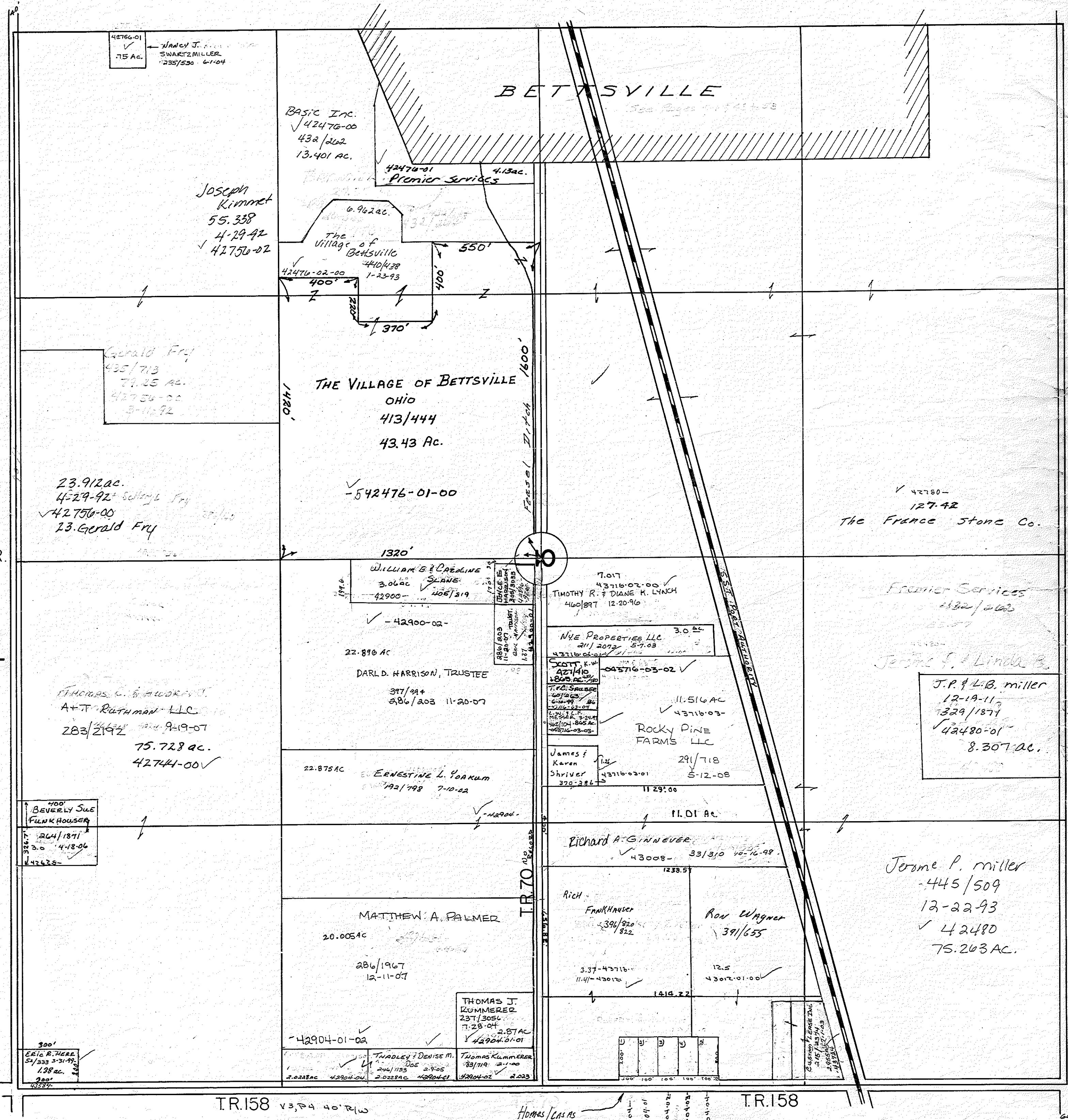
RALPH HAMMER 350/638 8-2-13 15.680 Ac. 42888- ✓

1319.79'

79.42 ch.

T.R. 158 V3, P4 40' R/W

15.680 Ac. 42888-01 D.L. & T. Trill 11-13-13 352/2649



- HOMES-CASAS SUB-DIV.**
1. ROBERT TWIGG, JR. 425/506
 2. BRIAN J. HEMINGER 288/445 2-1-08
 3. FLOYD DICKEY 373/82
 4. JEFFREY CHODZINSKI 303/310/2717 3-21-10
 5. ...

C.R. 31
V2, P414
40' R/W

C.R. 31
V2, P25
60' R/W

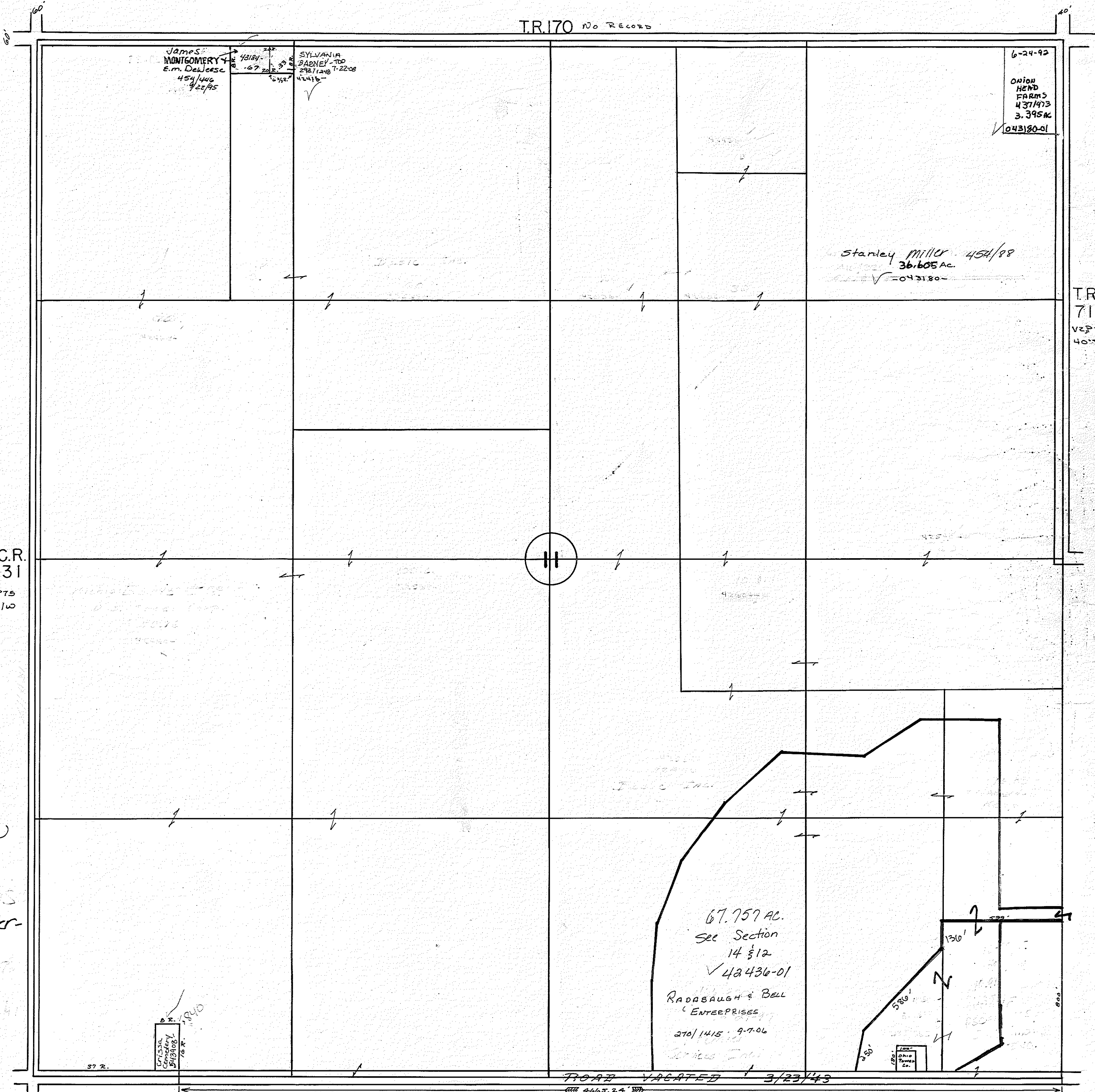
TR.158 V3, P4 40' R/W

TR.158

Homes/Casas Sub-Div.

LIBERTY TOWNSHIP

TR.170 No Records



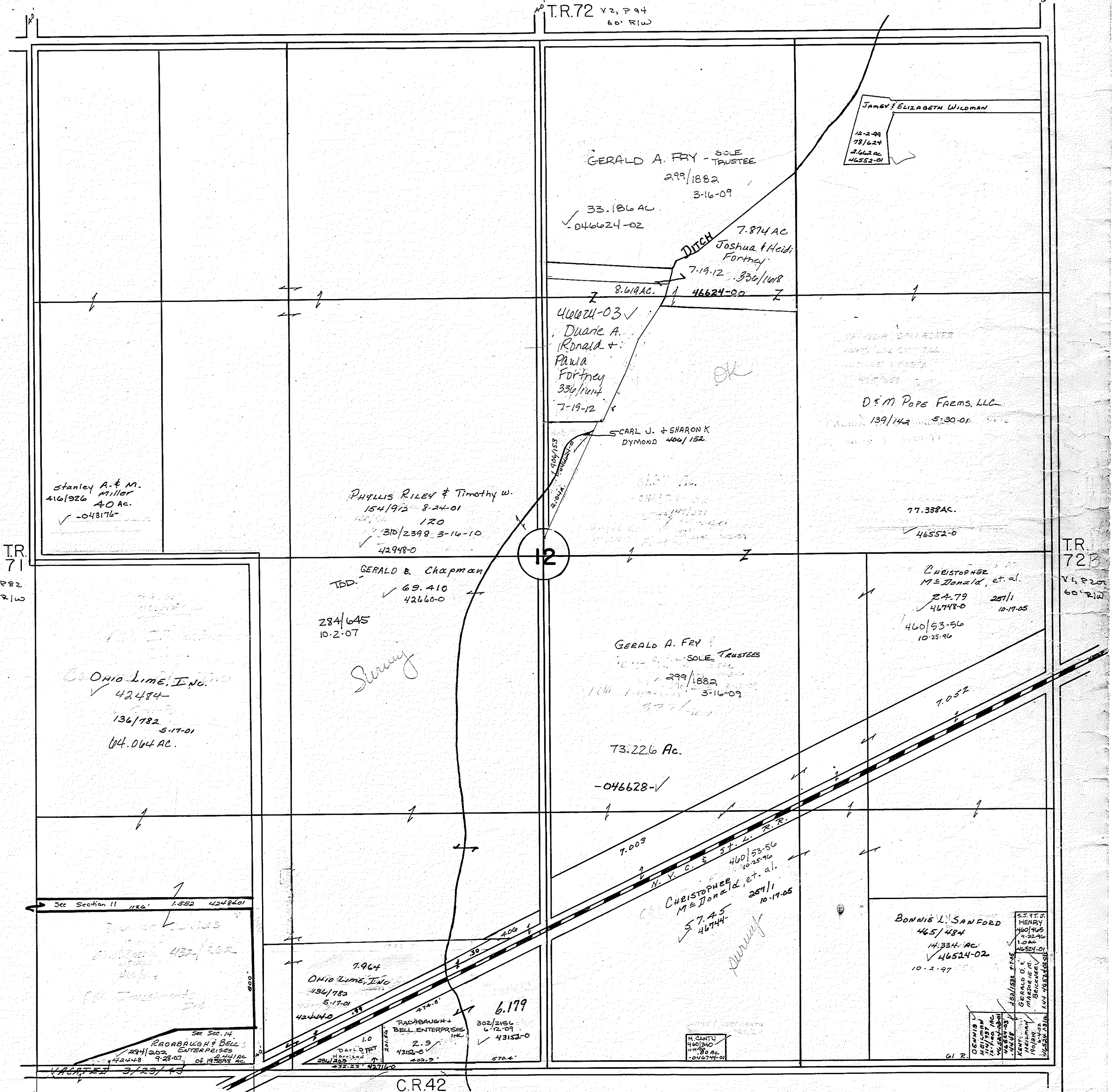
All acreage
 Owned by
 Ohio Lime, Inc.
 unless other-
 wise noted.

538.1939 Ac.
 136/782 5-17-01
 42436-00

3/21/78

LIBERTY TOWNSHIP

T.R. 72
V. 3, P. 94
60' R/W



Stanley A. & M. Miller
4161926 40 AC.
-043176-

Phyllis Riley & Timothy W.
1541912 8-24-01
170
310/2398 3-16-10
42998-0

Gerald B. Chapman
TDD
69.410
42660-0
284/645
10-2-07

Ohio Lime, Inc.
42484-
136/782 5-17-01
64.064 AC.

Gerald A. Fry - SOLE TRUSTEE
299/1882
3-16-09
33.186 AC.
-046624-02

7.874 AC
Joshua & Heidi Fortney
7-19-12 336/148
46624-00

46624-03
Duane A. Ronald & Paula Fortney
336/148
7-19-12

SCARL J. & SHARON K DYMOND
406/152

D & M POPE FARMS, LLC
139/142 5-30-01

77.338 AC.
46552-0

CHRISTOPHER M & DONALD, et al.
24.79 28/11
46748-0 10-17-05
460/53-56
10-25-06

Gerald A. Fry SOLE TRUSTEE
299/1882
3-16-09
73.226 AC.
-046628-1

CHRISTOPHER M & DONALD, et al.
28/11 10-17-05
57.25 46744-
N. V. C. & S. F. L.

BONNIE L. SANFORD
465/484
14.334 AC.
46524-02
10-2-97

C.R. 42
Vol. 1, Pa. 24
60' R/W
2-11-1827

T.R. 71
V. 2, P. 82
40' R/W

T.R. 72B
V. 6, P. 207
60' R/W

Sect. Section 11 1126' 1552' 4248401

Sect. Sec. 14
RADABAUGH & BELL ENTERPRISES
294/202 9-28-01
24418 AC
28/123 3/23/03

PADABAUGH & BELL ENTERPRISES, INC.
202/2456 6-12-09
2.9 43152-0
402.2 570.6

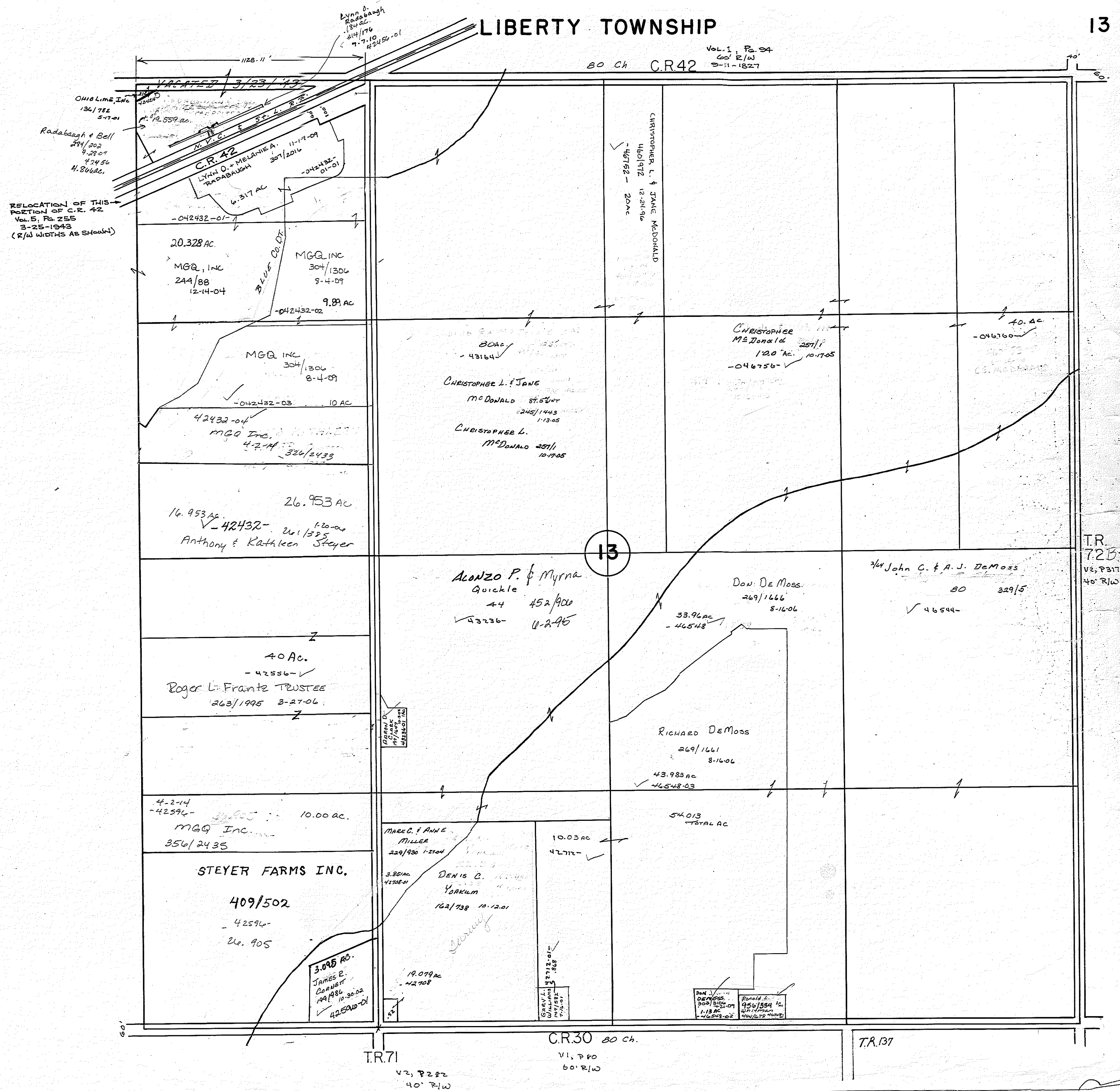
CANTON
460/840
11/180 AC
-046744-01

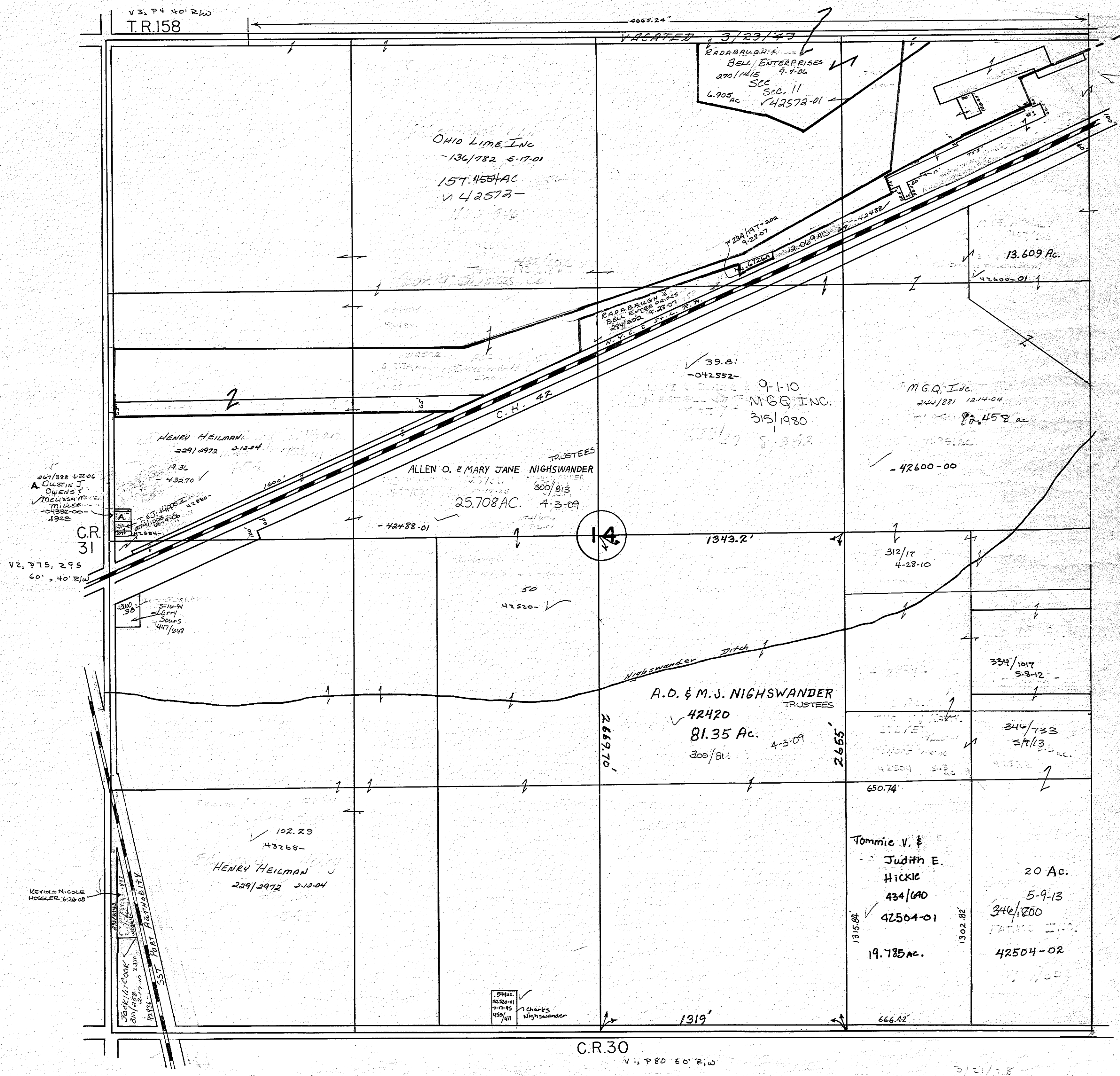
OSWINE
HELMUTH
11/180 AC
-046744-01

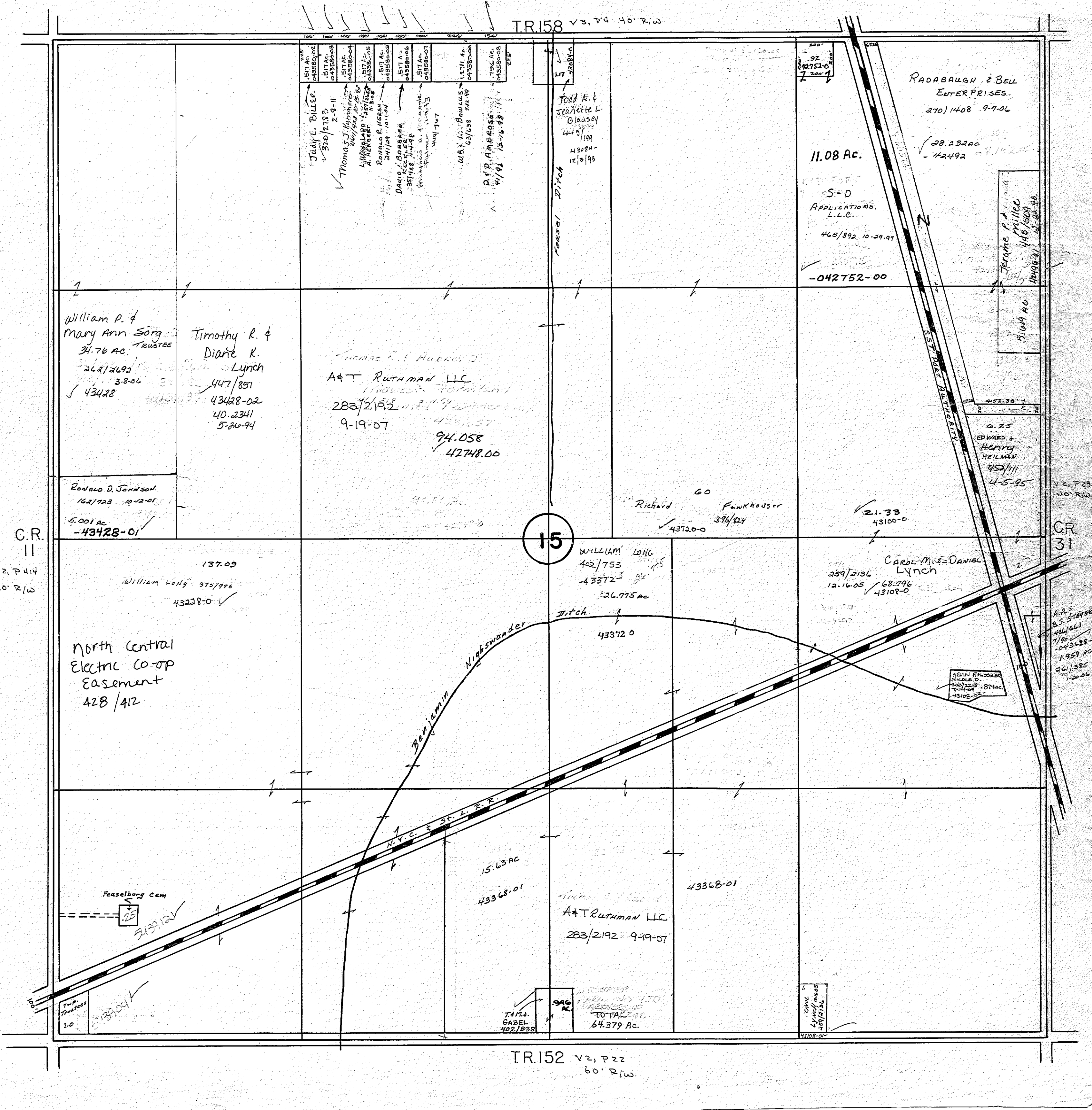
KENT
GERALD B. CHAPMAN
MARRIAGE
BECOMES
46524-01
10/28/03

R

LIBERTY TOWNSHIP







TR.158 V3, P4 40' R/W

C.R. 11
V2, P414
40' R/W

CR 31
V2, P295
40' R/W

15

TR.152 V2, P22
60' R/W

R

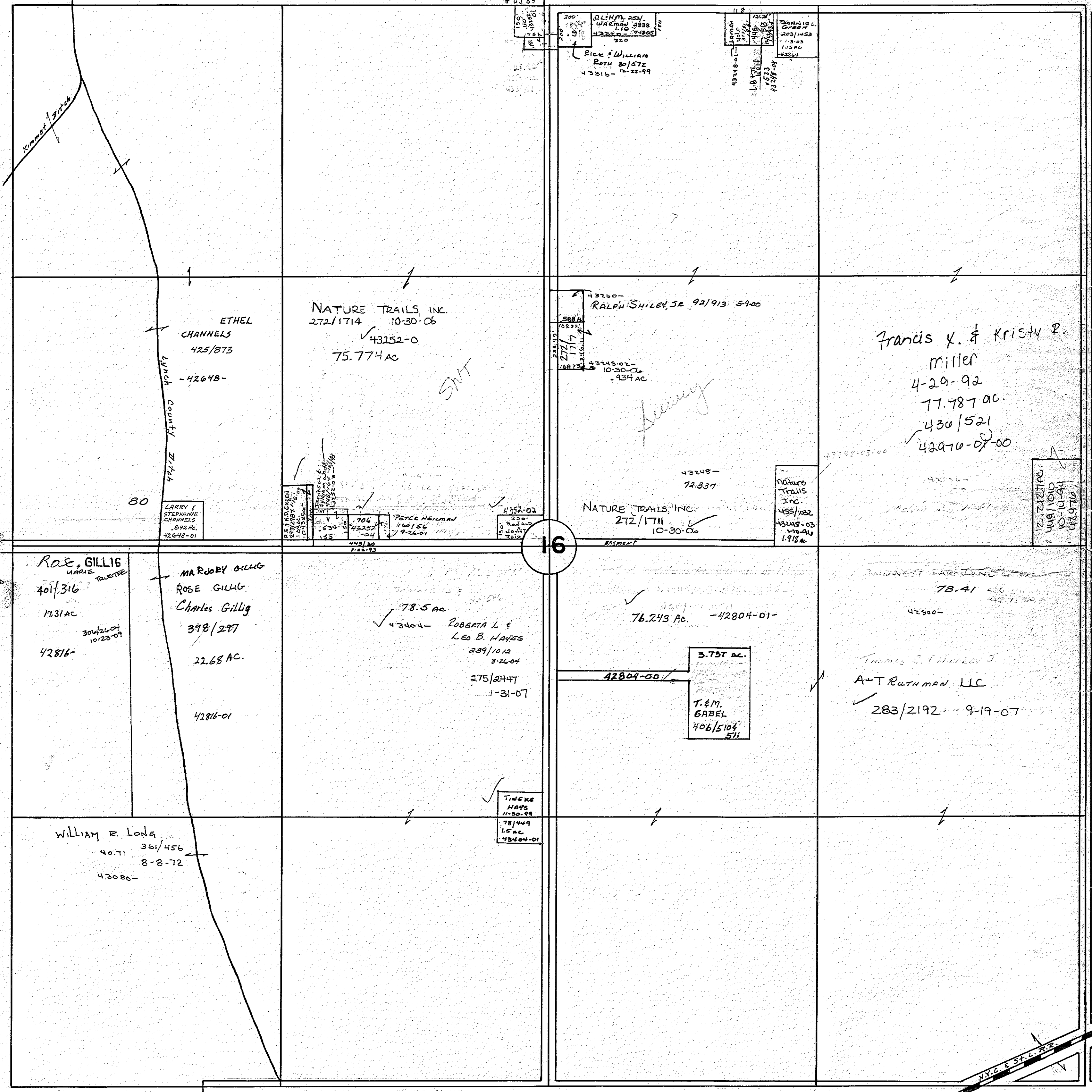
T.R.69 V.1, P.91, 131
60' R/W

T.R.158 V.3, P.4 40' R/W

T.R. 156
No Record

16

C.R. 11



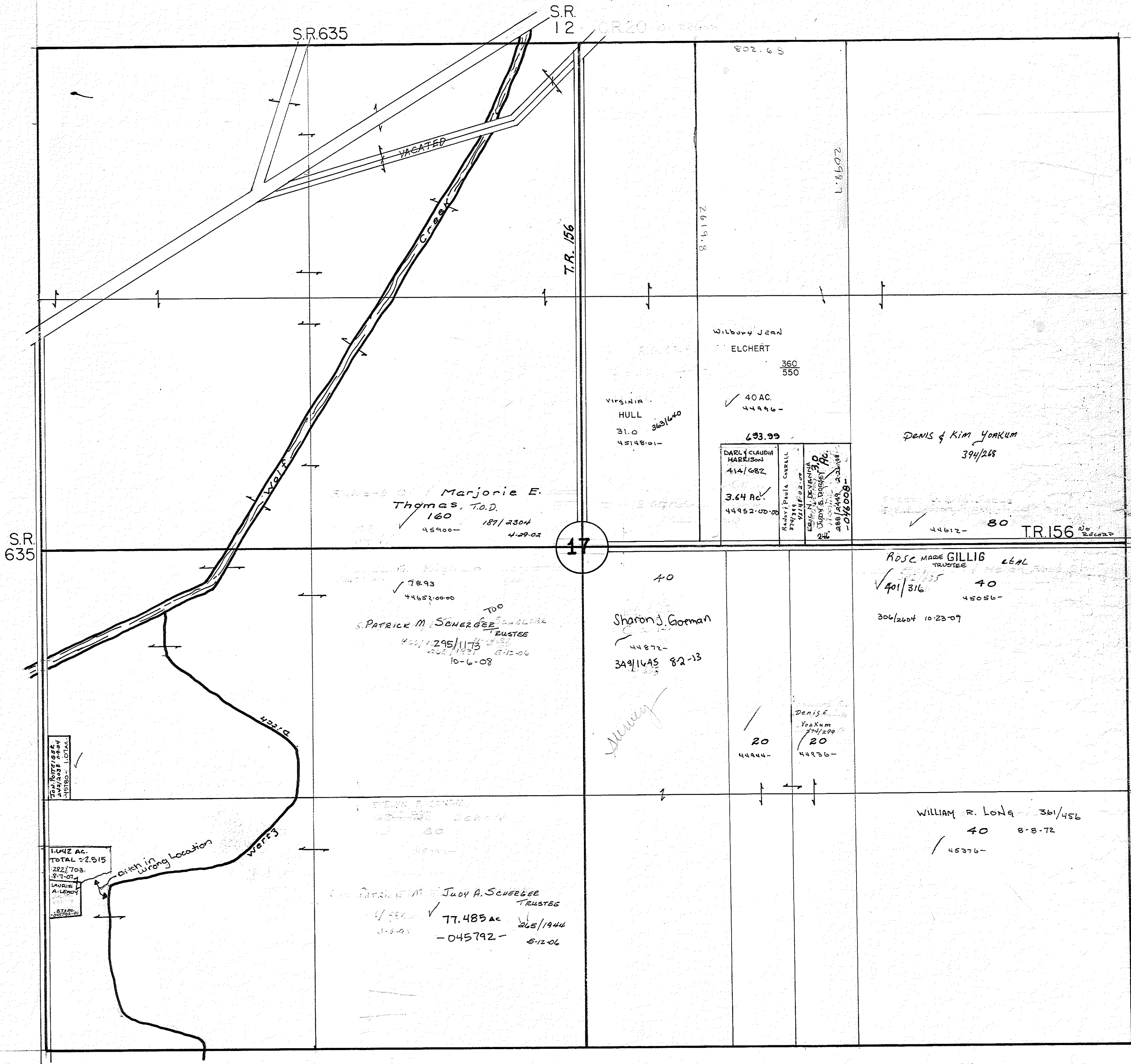
T.R.152 V.2, P.22
60' R/W

3/21/78

19

LIBERTY TOWNSHIP

17

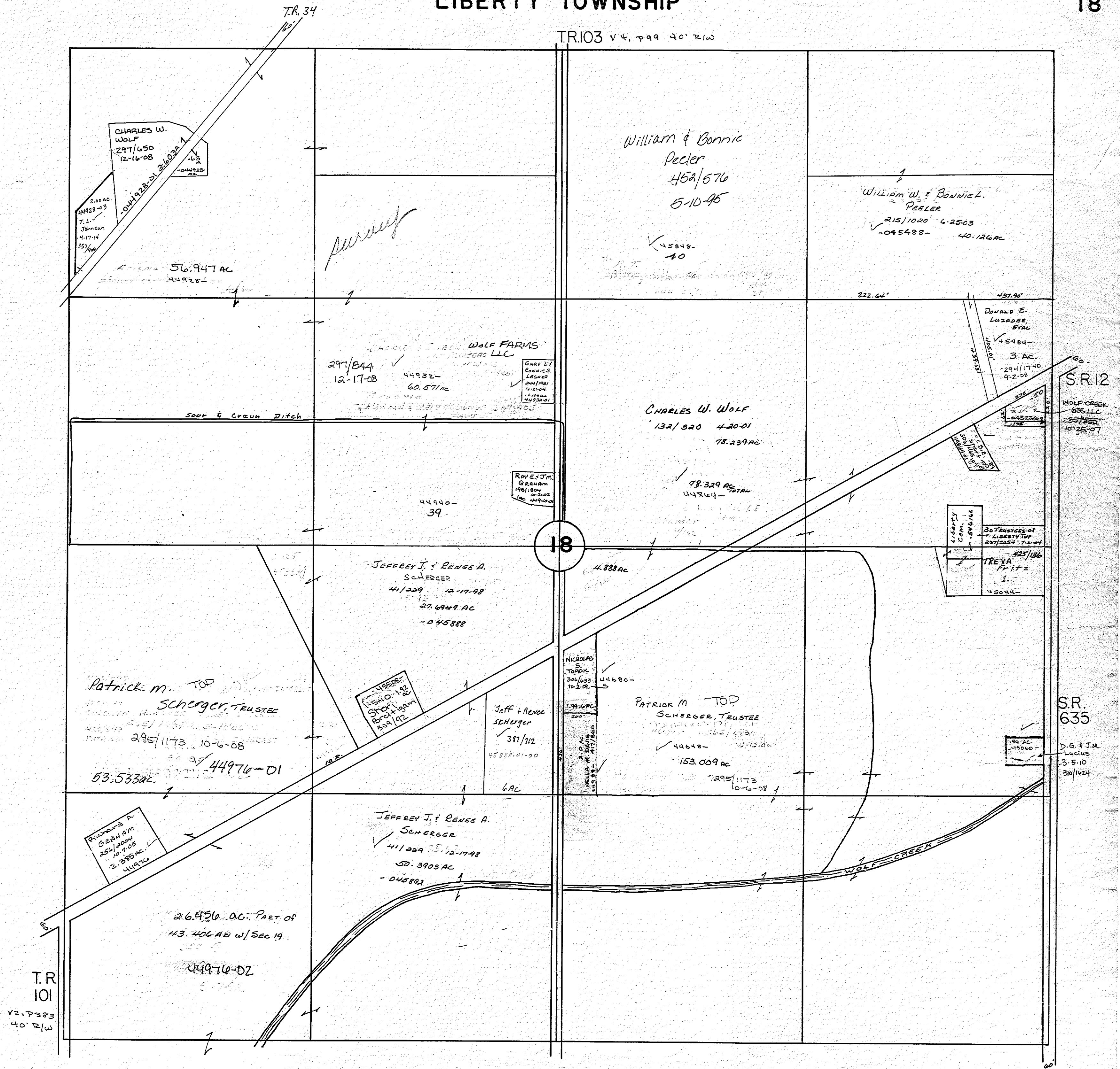


3/2/78

R

LIBERTY TOWNSHIP

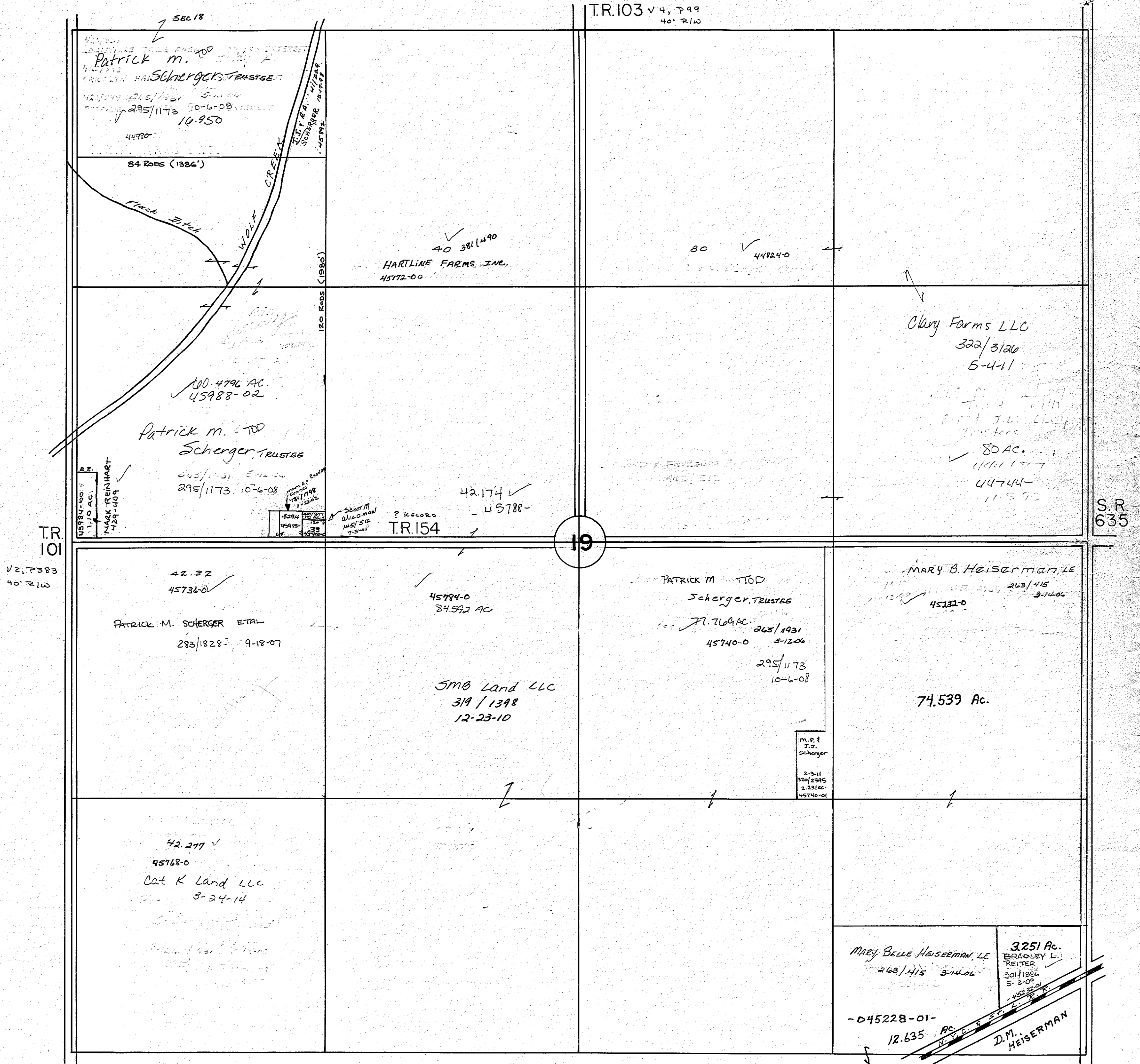
18

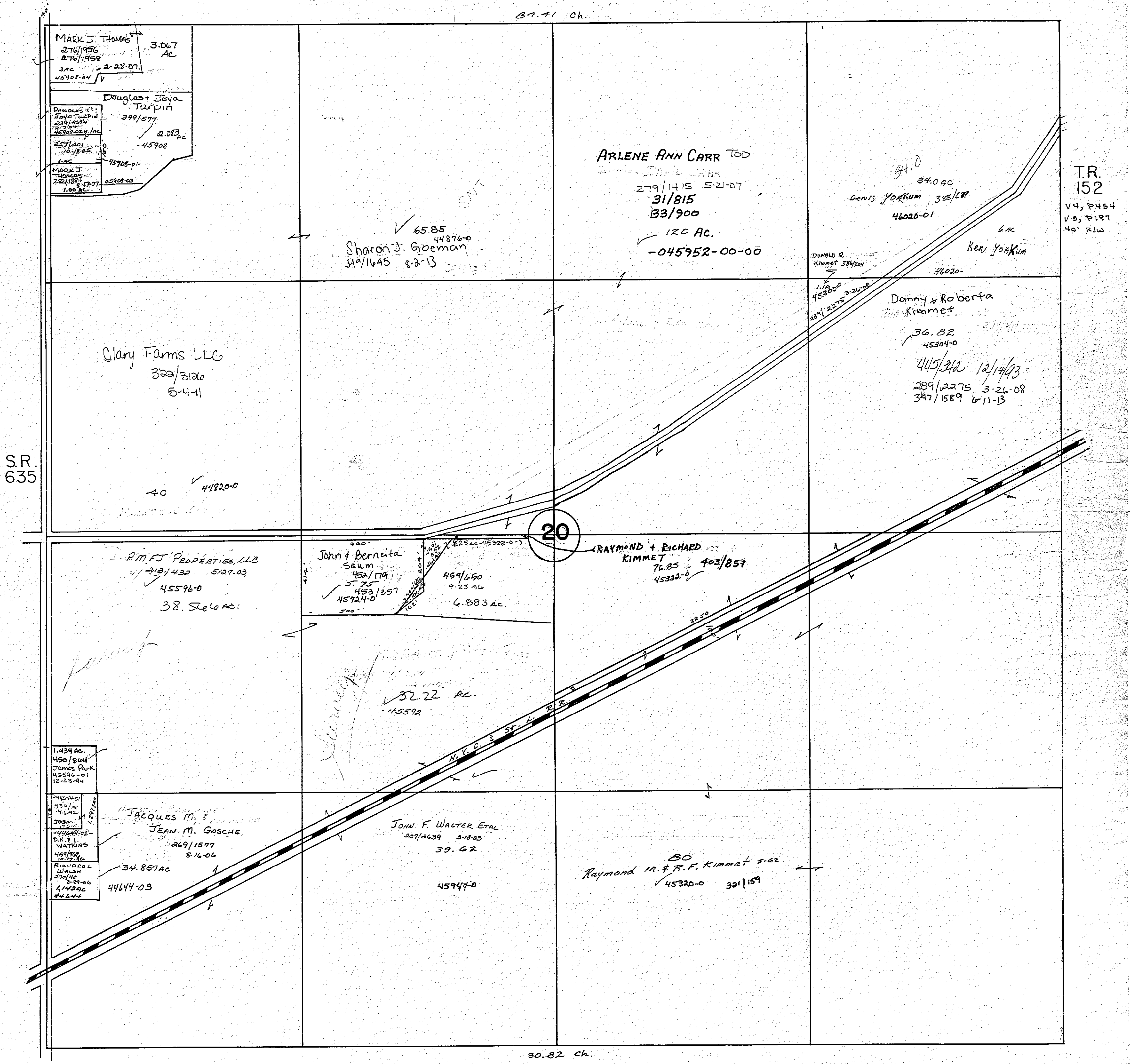


R

LIBERTY TOWNSHIP

19

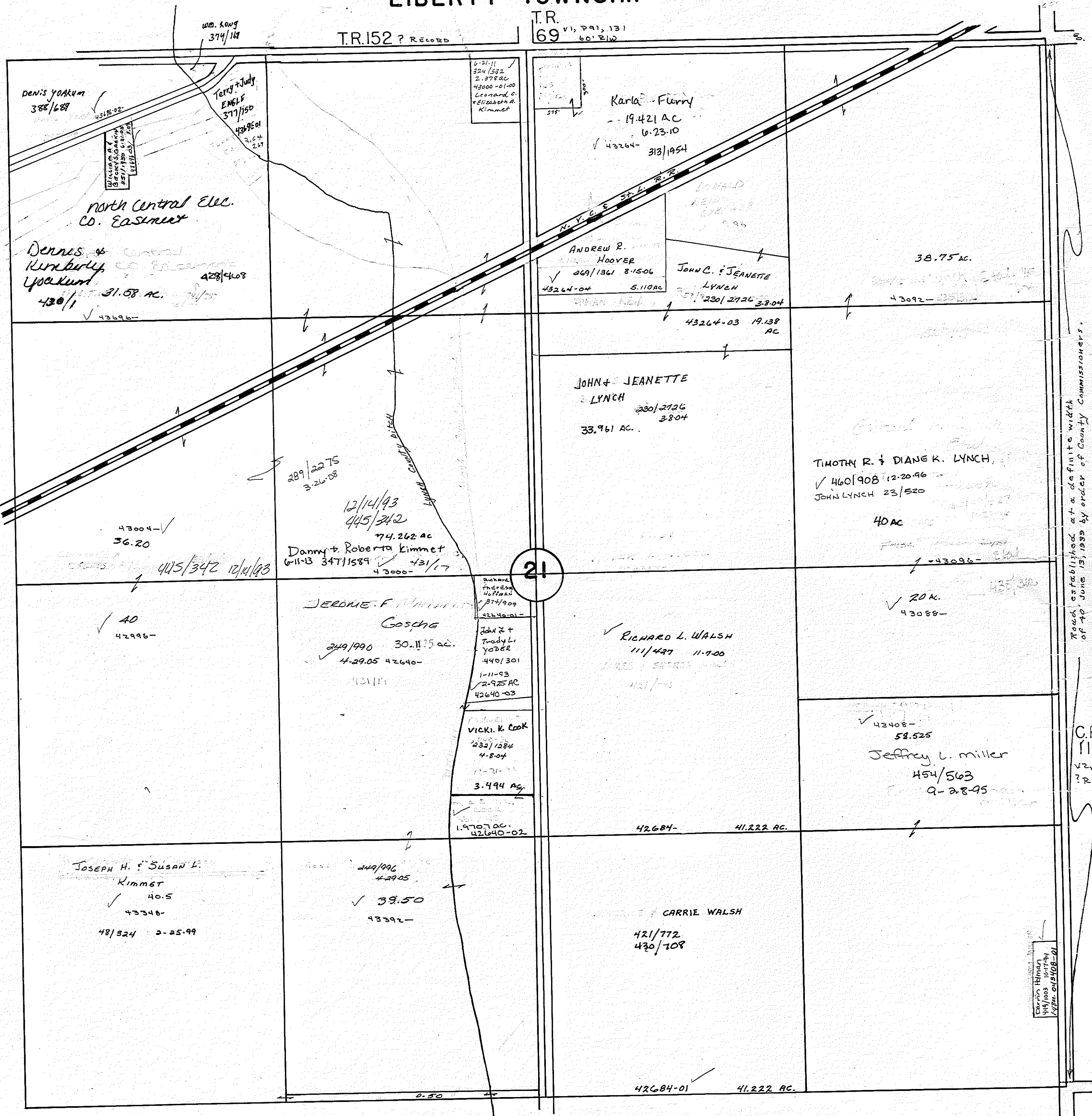




LIBERTY TOWNSHIP

T.R. 152 ? RECORD

T.R. 69 V. 1, P. 1, 131 60' E.W.



Denis Yorkum
388/687

W.D. King
374/169

Terry & Judy
Engle
377/150

2-21-11
324/532
2.878 AC
49000-01-00
Lorraine C.
Elizabeth A.
Kimmert

Karla & Furry
19.421 AC
6-23-10
43264-313/1954

North Central Elec.
Co. Eastment

Dennis &
Kerbury
Yorkum
430/11

31.58 AC.
43696-

428/408

Andrew R.
Hoover
369/136 8-15-06
43264-04 5.110 AC

John C. & Jeanette
Lynch
230/2726 3-8-04
43264-03 19.138 AC

38.75 AC.

43092-3550-

John & Jeanette
Lynch
230/2726 3-8-04
33.961 AC.

Timothy R. & Diane K. Lynch
460/908 12-20-96
John Lynch 23/520
40 AC

289/2275
3-26-08

12/14/93
445/342

74.262 AC
Danny & Roberta Kimmert
6-11-13 347/1589 431/17
43000-

43004-
36.20

445/342 12/14/93

21

Jerome F. Gosch
349/990 30.1175 AC.
4-29-05 42640-

40
42996-

Richard
Walsh
11/1/497
42640-01
John & Trudy L.
Yoder
440/301
1-11-93
2-9-95 AC
42640-03

Richard L. Walsh
11/1/497 11-9-00
42640-01

20 AC.
43088-

Vicki K. Cook
232/1284
4-8-04
3-494 AC.

Jeffrey L. Miller
454/563
9-28-95

1.9707 AC.
42640-02

42684- 41.222 AC.

Joseph H. & Susan L.
Kimmert
40.5
43348-
48/324 2-25-99

249/996
4-29-05
39.50
43392-

Carrie Walsh
421/772
430/708
42684-01 41.222 AC.

Road established at a definite width
of 40 June 13, 1899 by order of County Commissioner.

C.R.
11
V. 2, P. 13
? R. 10

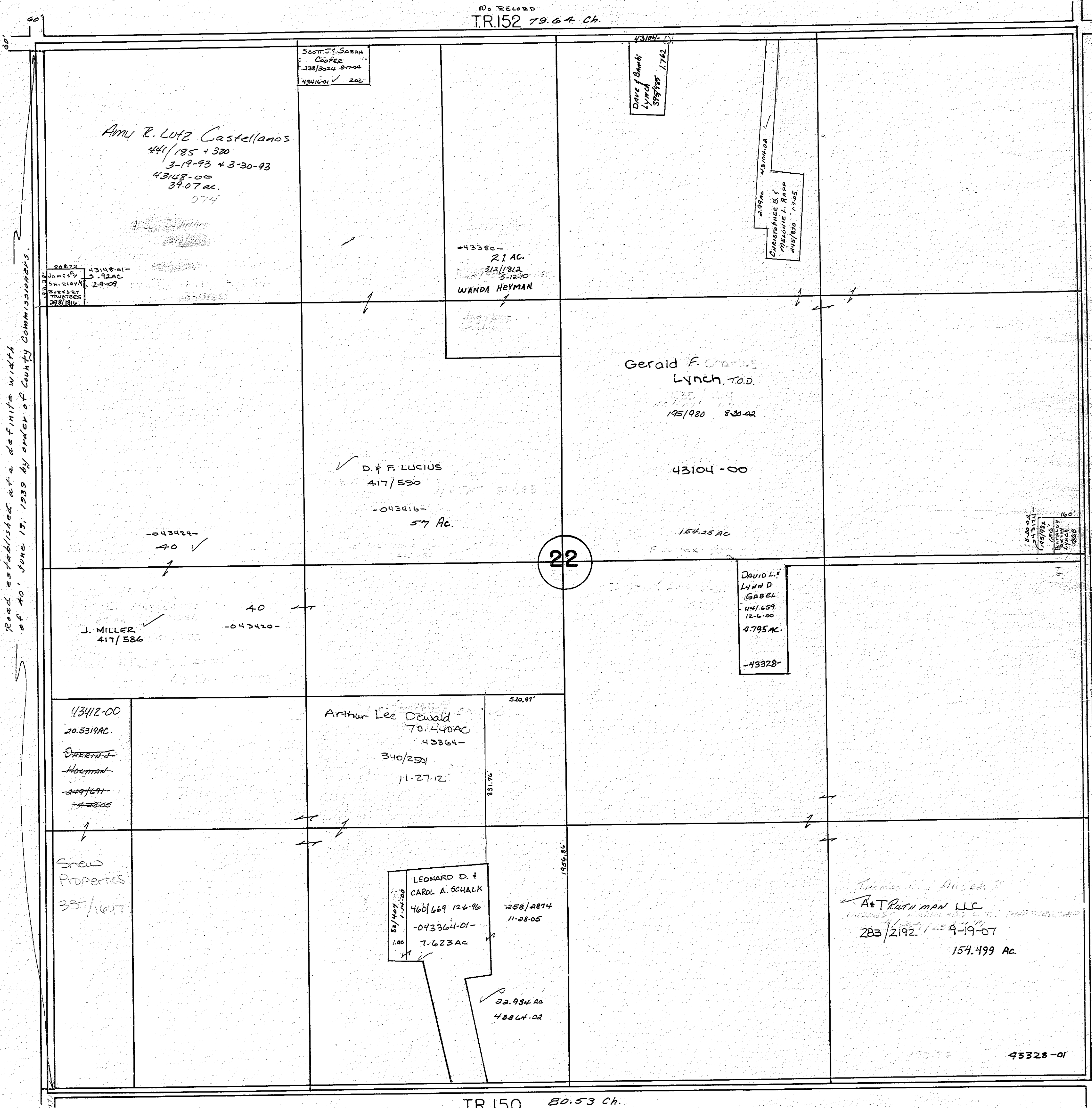
Carrie Kimmert
44/1003
4/28-24/08-01

K

LIBERTY TOWNSHIP

No RECORD
TR.152 79.67 Ch.

C.R. 11
Road established at a definite width of 40' June 15, 1939 by order of County Commissioners.



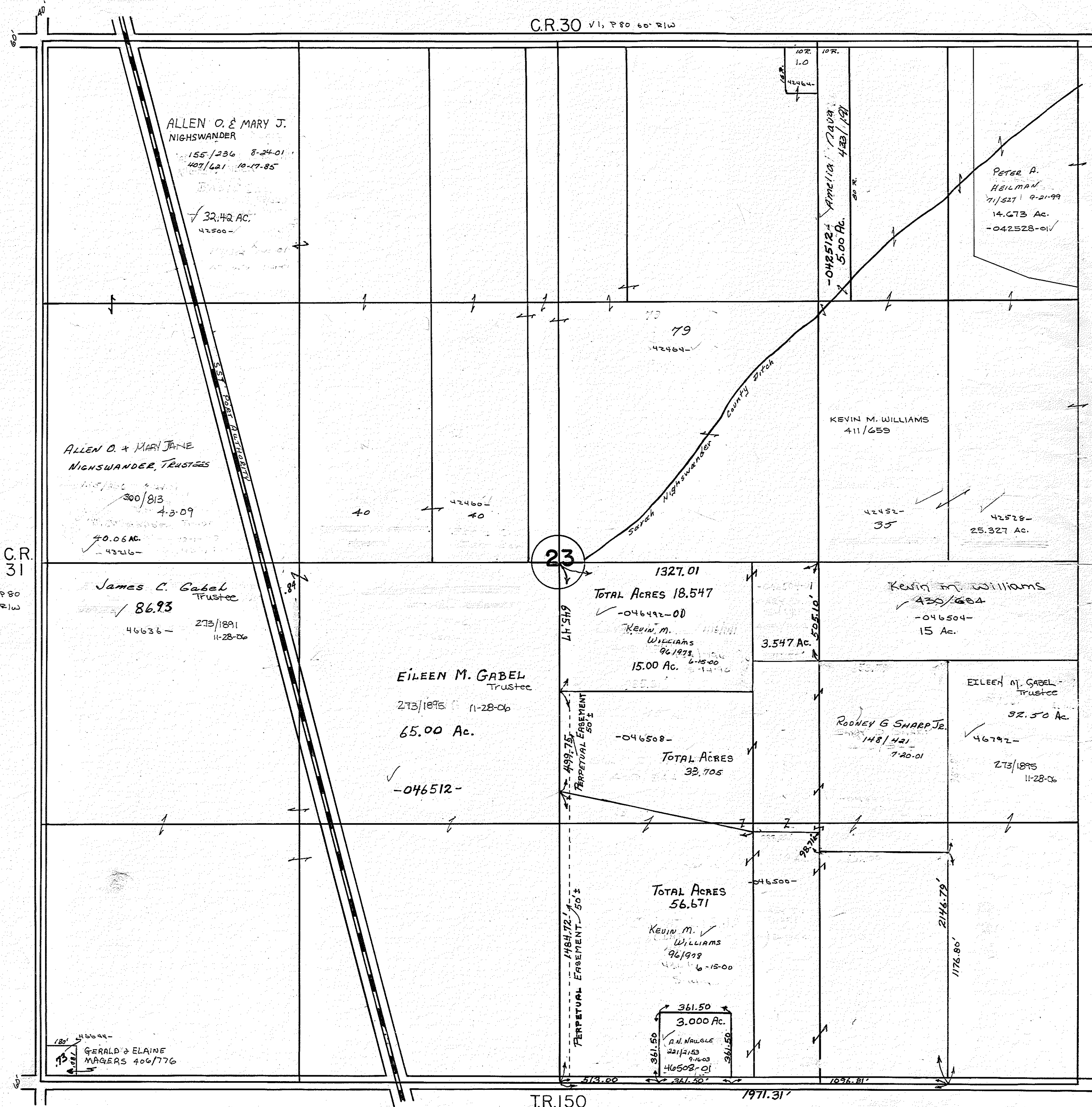
TR.150 80.53 Ch.

V2, P203
40' R1W

9/19/78

C.R. 31
V2, P295
40' R1W

C.R. 30 V1, P80 60' R1W



ALLEN O. & MARY J.
NIGHSWANDER
155/236 8-24-01
407/621 10-17-85

✓ 32.42 AC.
42500-

ALLEN O. & MARY JANE
NIGHSWANDER, TRUSTEES
300/813
4-3-09

✓ 40.06 AC.
43716-

James C. Gabel
Trustee
✓ 86.93
46636- 273/1891
11-28-06

EILEEN M. GABEL
Trustee
273/1895 11-28-06
65.00 Ac.

✓ -046512-

1327.01
TOTAL ACRES 18.547
✓ -046492-00
Kevin M. Williams
96/1928
15.00 Ac.

-046508-
TOTAL ACRES
32.705

TOTAL ACRES
56.671

Kevin M. Williams
96/1928
15-15-00

361.50
3.000 Ac.
A.N. NAWGLE
22/12/53
9-16-03
46508-01

10R. 1.0
42464-
-042512-
APPELLIA J. DAVY
423/181
5.00 AC.

Peter A.
HEILMAN
71/527 9-21-99
14.673 Ac.
-042528-01

KEVIN M. WILLIAMS
411/659

42452-
35

42528-
25.327 AC.

Kevin M. Williams
420/684
-046504-
15 Ac.

RODNEY G SHARP JR.
148/421
7-20-01

EILEEN M. GABEL -
TRUSTEE
32.50 Ac.
✓ 46792-
273/1895
11-28-06

180°
GERALD & ELAINE
MAGERS 400/776

T.R. 150
V2, P203
40' R1W

1971.31'

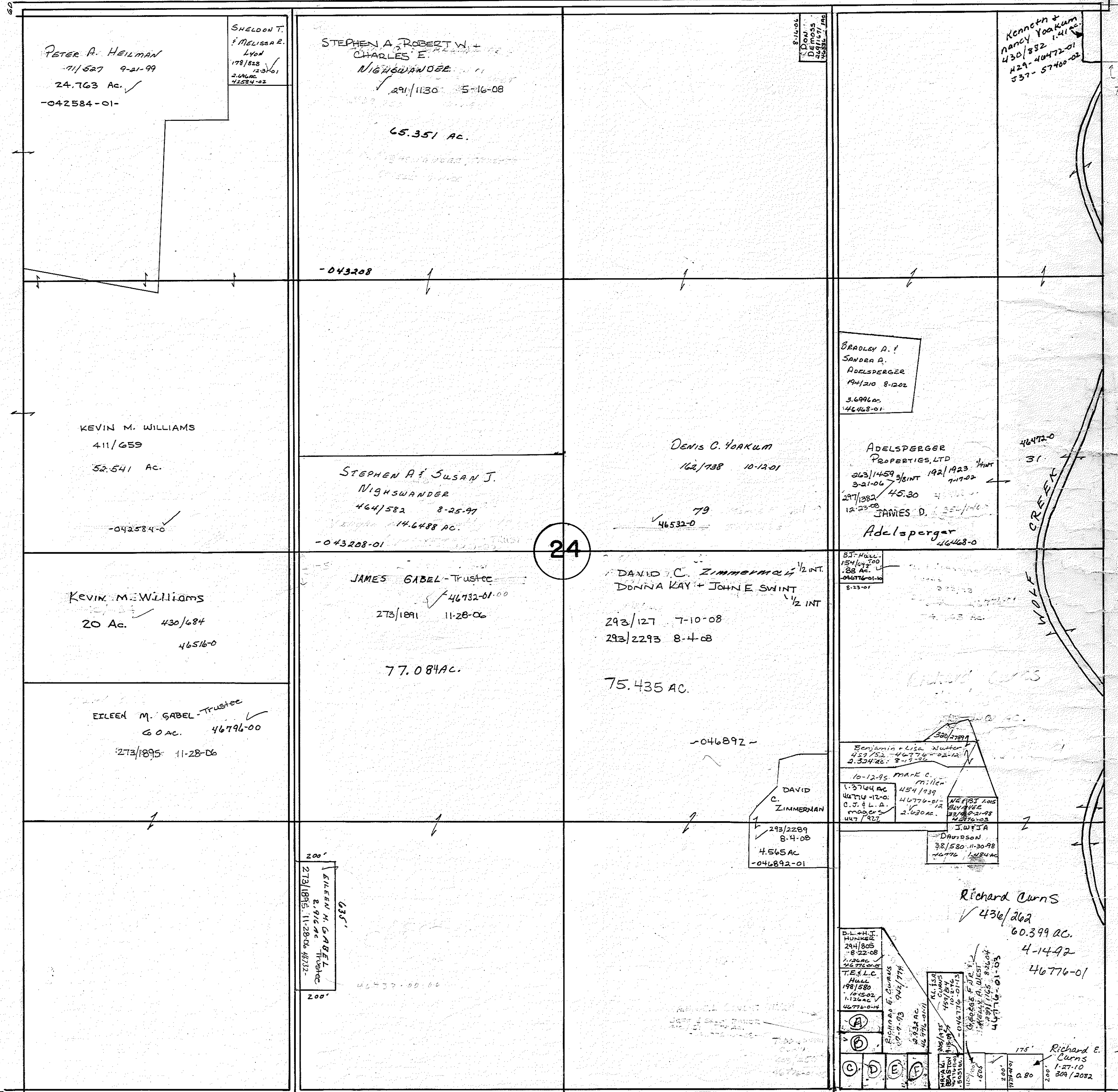
C.R. 31
V2, P80
60' R1W

LIBERTY TOWNSHIP

TR.71 No Record

V1, P80 60' RIW
C.R.30 80 CI.

TR.137 No Record



Peter A. Heilman
71/527 9-21-99
24.763 Ac.
-042584-01-

SHELDON T.
MELISSA R.
LYON
178/825
12-30-01
2.66 AC.
42584-02

STEPHEN A. ROBERT W. +
CHARLES E.
NIGHSWANDER
291/1130 5-16-08
65.351 AC.
-043208

Kenneth +
Nancy Yookum
430/832 1-41-00
429-40472-01
337-57460-02

KEVIN M. WILLIAMS
411/659
52.541 AC.
-042584-0

STEPHEN A. + SUSAN J.
NIGHSWANDER
464/582 8-25-97
14.6488 AC.
-043208-01

Demis C. Yookum
162/738 10-12-01
79
46532-0

BRADLEY A. +
SANDRA A.
ADELSBERGER
191/210 8-12-02
3.696 AC.
46468-01

ADELSBERGER
PROPERTIES, LTD
203/1459 3/19/92 192/1923 7/19/92
3-21-04
297/382 4-5-80
12-23-00
JAMES D.
Adelsberger
46468-0

Kevin M. Williams
20 Ac. 430/684
46516-0

JAMES GABEL - TRUSTEE
46732-01-00
273/1891 11-28-06
77.084 AC.

DAVID C. ZIMMERMAN +
DONNA KAY + JOHN E. SWINT
293/127 7-10-08
293/2293 8-4-08
75.435 AC.

EILEEN M. GABEL - TRUSTEE
60 AC. 46796-00
273/1895 11-28-06

DAVID
C.
ZIMMERMAN
293/2289
8-4-08
4565 AC
-046892-01

Benjamin + Lisa Hunter
439/703 4-27-00 46776-01-00
2.324 AC. 8-1-02
10-12-05 MARK C.
MILLER
1.3764 AC
46776-01-00
C.J. + L.A.
MADDER
46776-01-00
2.620 AC.
JUSTA
DAVIDSON
38/580 11-30-98
46776 1/284 AC

200'
273/1895 11-28-06 46732-01-00
EILEEN M. GABEL - TRUSTEE
2.916 AC
46732-01-00
200'

Richard Burns
436/262
60.399 AC.
4-14-92
46776-01

D.L. + H.T.
HUNTER
244/805
8-22-08
1.220 AC.
46776-01-00
T.E.S. L.C.
HALL
198/580
10-05-02
1.120 AC.
46776-01-00
Richard E. Burns
1-27-10
309/2082

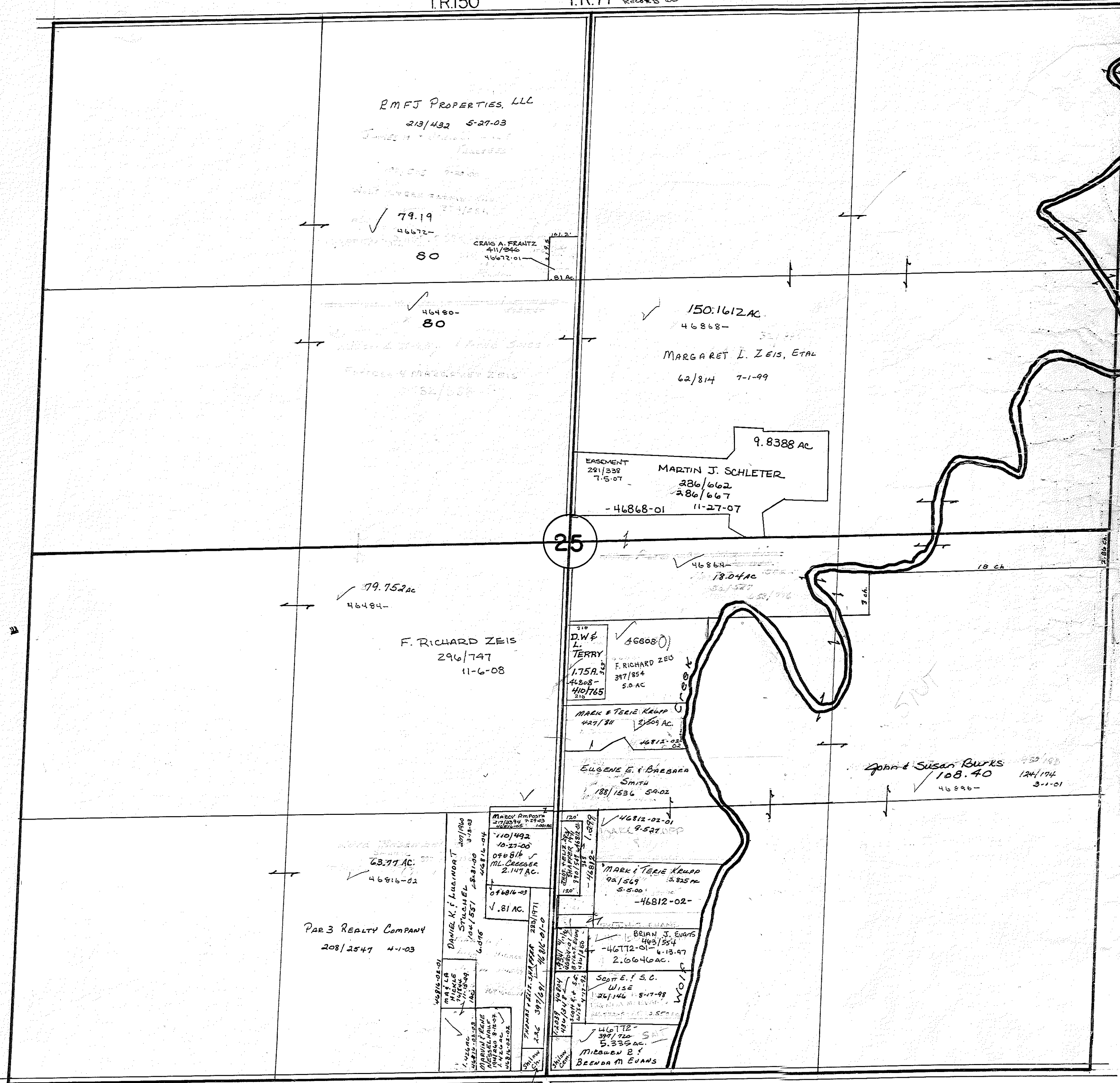
TR.150 80 CI.
V2, P203
40' RIW

- ✓ A) S.M. Reineck 273/1878 .57ac. 46776-01-09
- ✓ B) S. NYE 312/806 5-30-10 .57ac. 46776-01-08
- ✓ C) S. Rau 405/414 .61ac. 46776-01-06
- 9-29-97 T.A. Conn 465/366 .365ac. 46776-01-05
- ✓ E) J.D. Birch 441/758 .305ac. 46776-01-04
- ✓ F) P.J. Ka. Doran 236/458 .305 46776-01-02 42304
- ✓ G) KIRK HECKATHORN
KELLY A. LEECH
208/181 3-27-03
046776-01-07

LIBERTY TOWNSHIP

V. 2, P. 203 40' R/W
T.R.150

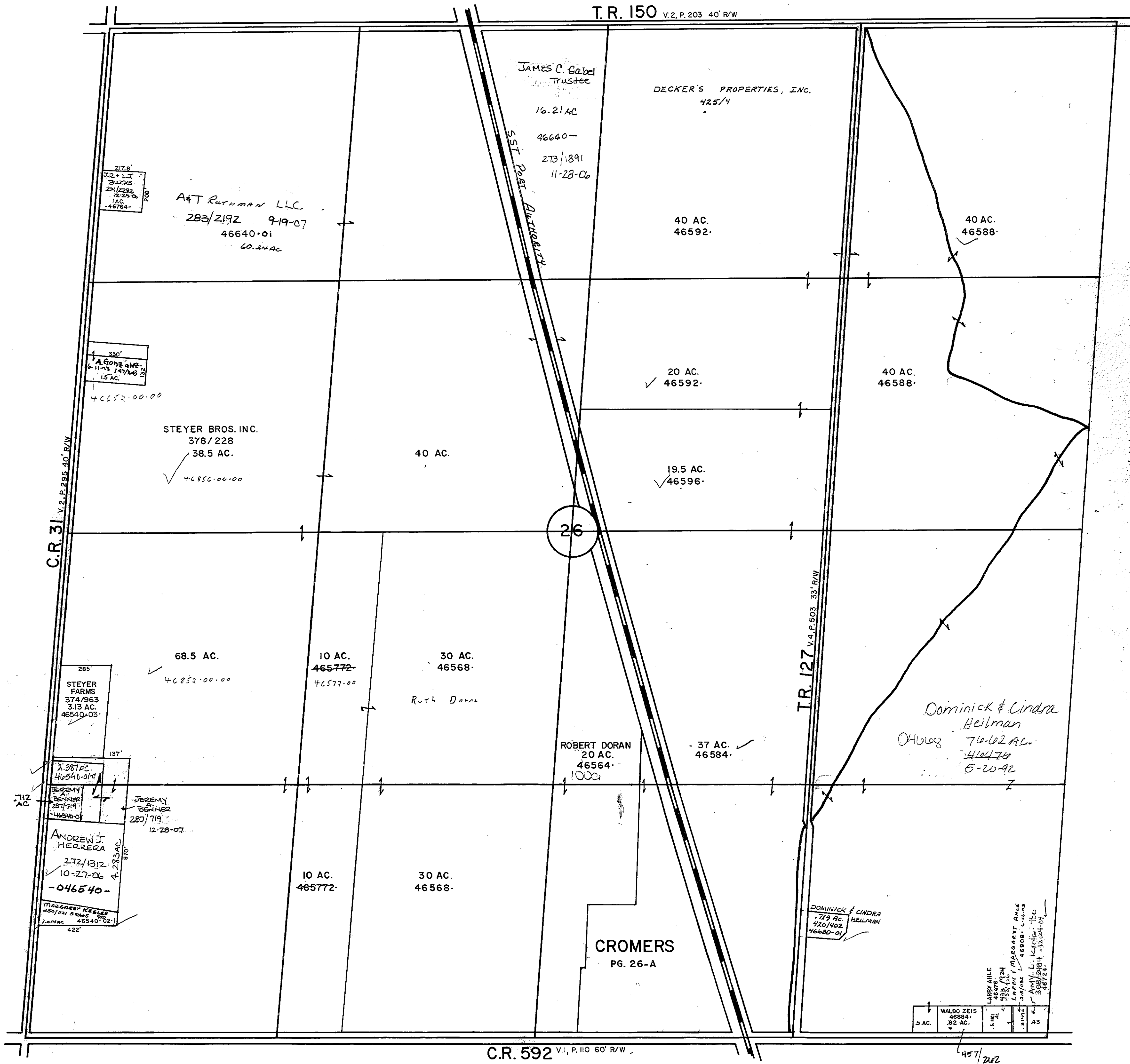
T.R.71 No. RECORDS 60'



C.R.592
V. 1, P. 110
60' R/W

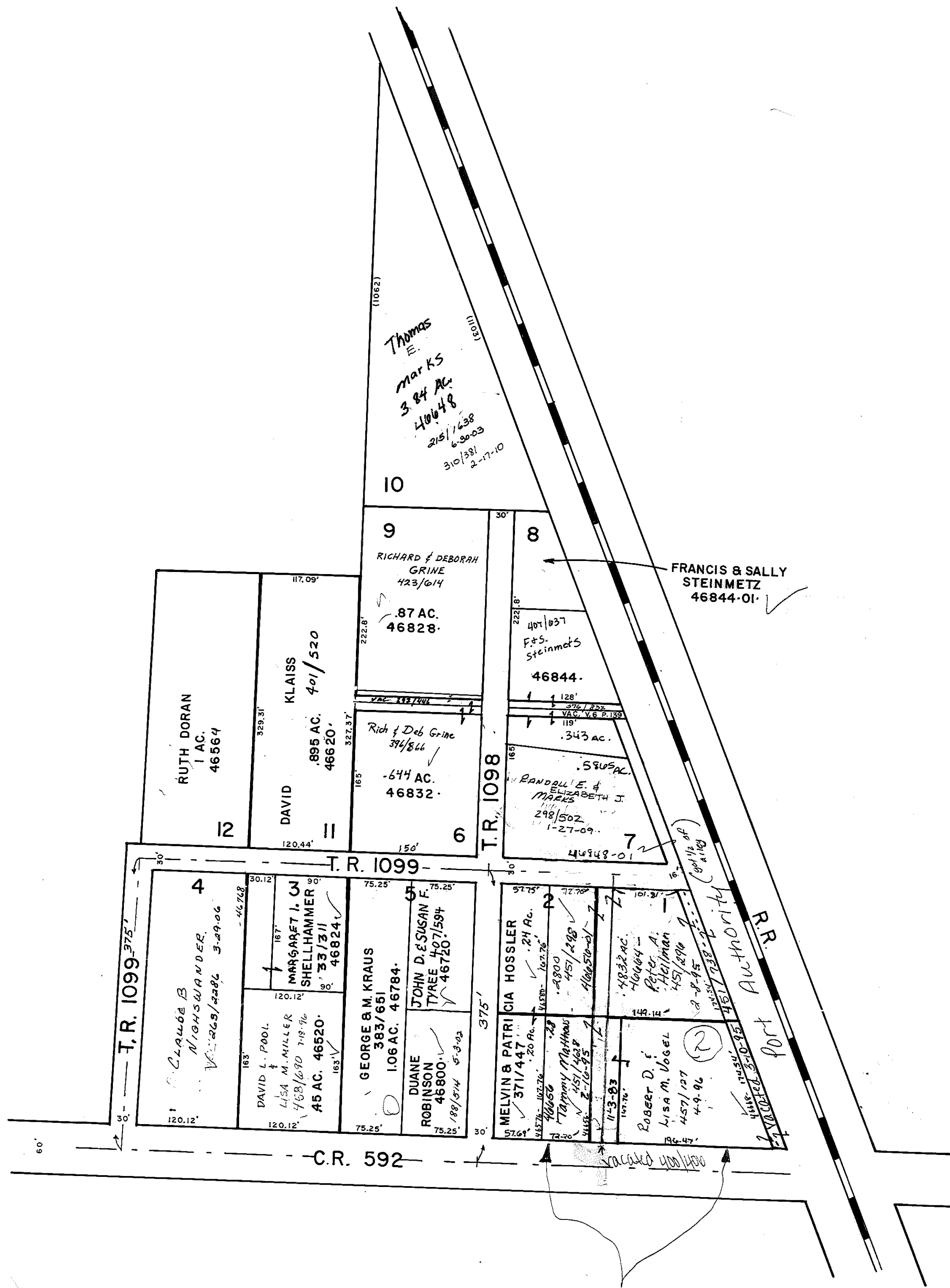
SHILOH METHODIST
CHURCH
81/6
12-22-99
46816-02-04

3/21/78



CROMERS
J. OMWAKE'S SUB-DIV.

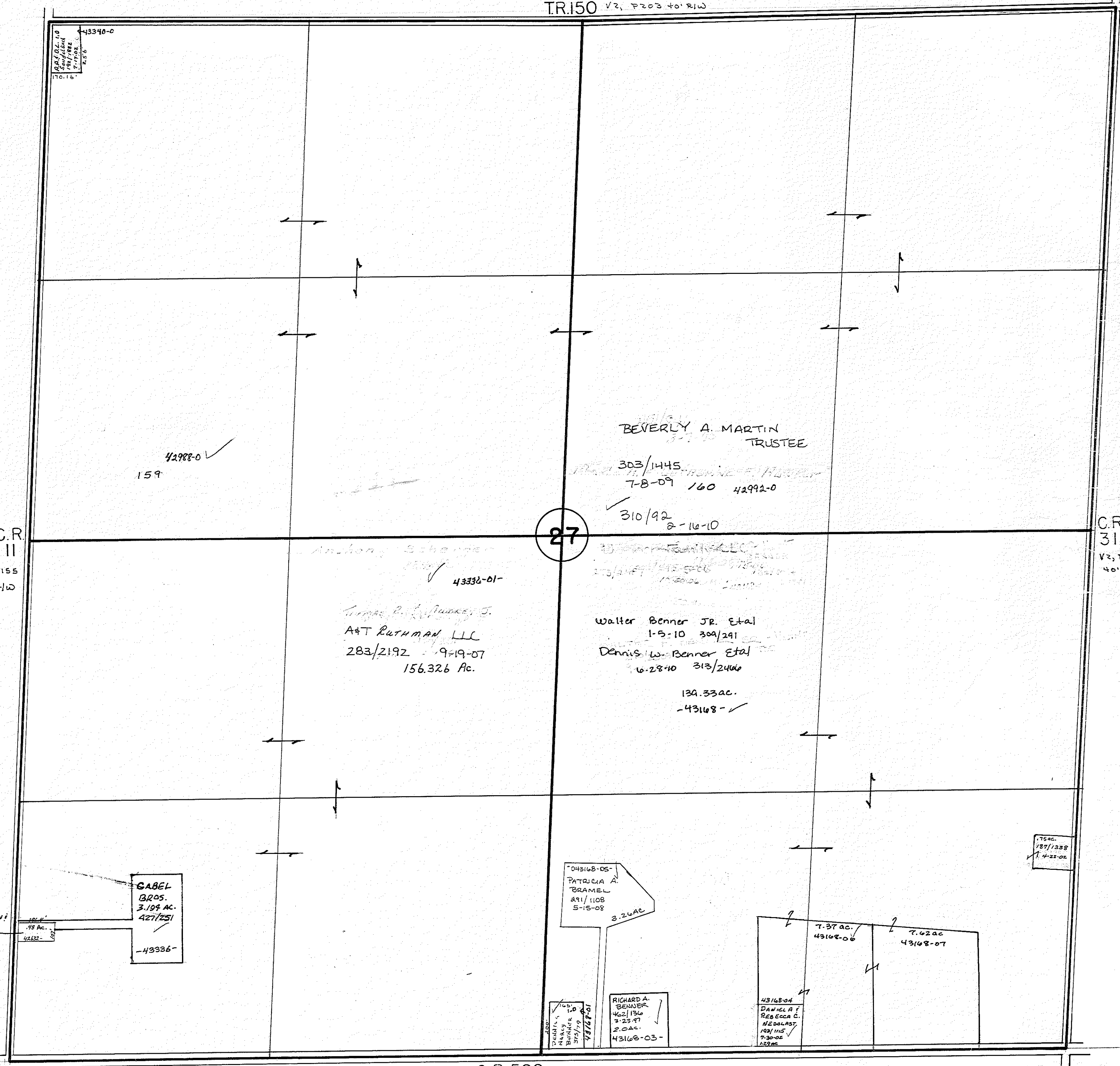
PLAT BOOK 3, PG. 15 RECORDED AUG 1, 1882
SCALE: 1" = 100'



Sub. of Liberty Twp.
by land appraisers
plat 3/15

TR.150 V2, P203 to R1W

R



43340-0
 10/1/98
 7/1/02
 2/8
 70.15

42988-0 ✓
 159

BEVERLY A. MARTIN
 TRUSTEE
 303/1445
 7-8-09 160 42992-0
 310/92
 2-10-10

27

Anthon Schaepe ✓
 43336-01-
 George R. Schaepe, Jr.
 A+T RUTMAN LLC
 283/2192 9-19-07
 156.326 Ac.

Walter Benner Jr. Etal
 1-9-10 309/291
 Dennis W. Benner Etal
 6-28-10 313/2466
 139.33 ac.
 -43168- ✓

C.R. 11
 V2, P155
 60' R/W

C.R. 31
 V2, P295
 40' R/W

Ryan A. Hellman
 J.K. Hulsbos
 1/9/10
 6-12-02

CABEL
 BROS.
 3.194 AC.
 427/251
 -43336-

043168-05-
 PATRICIA A.
 BRAMEL
 8/1/108
 5-15-08
 3.26 AC

76.10
 372/19
 4/1/01
 RICHARD A.
 BENNER
 462/134
 3-25-97
 2.02 ac.
 43168-03-

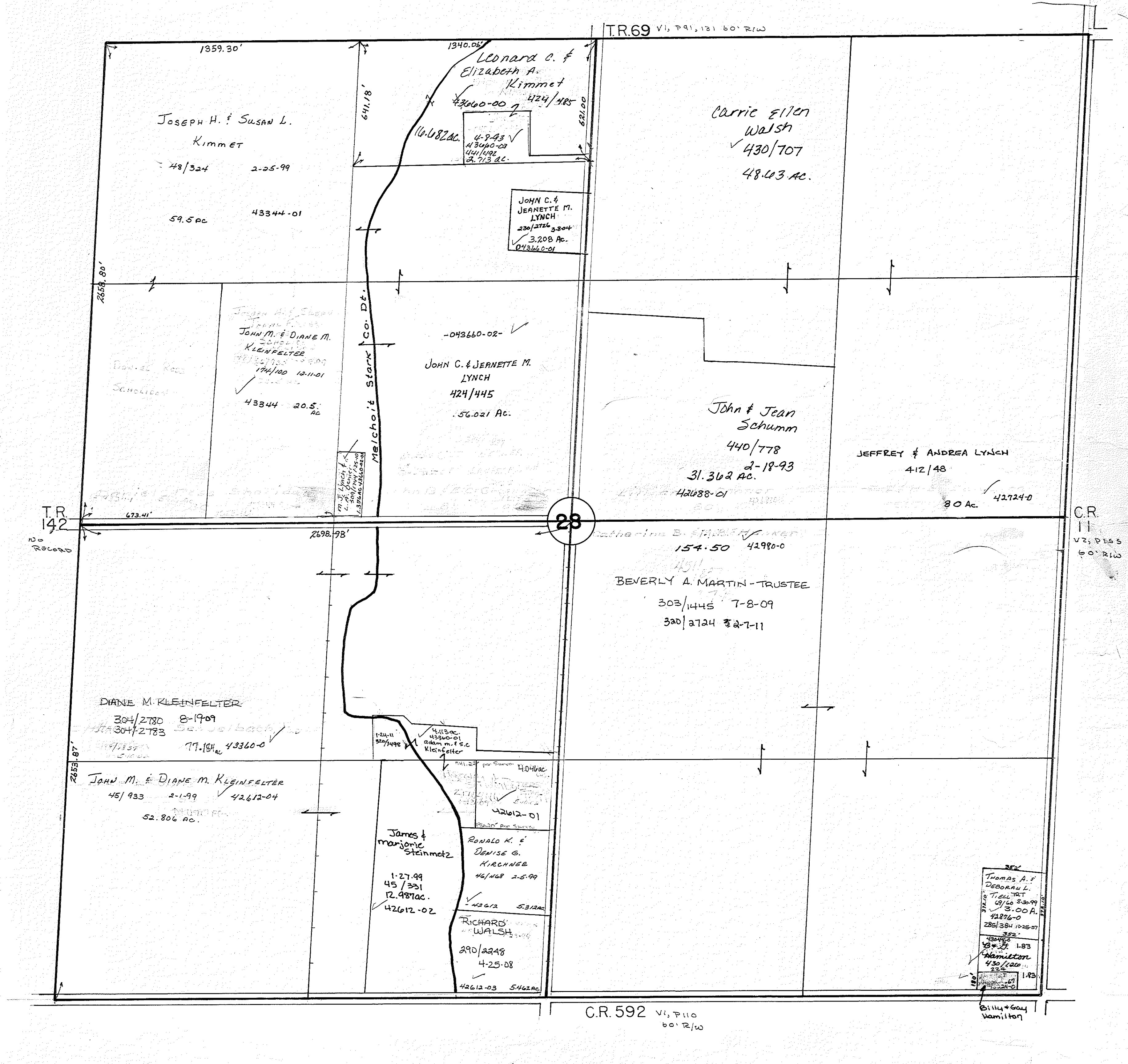
7.37 ac.
 43168-06
 7.62 ac.
 43168-07
 43168-04
 DANIEL A.
 REBECCA C.
 REEDMAN
 10/1/15
 7-30-02
 1.53 ac

1.53 ac.
 10/1/15
 7-30-02

C.R. 592 V1, P110 60' R/W

R

LIBERTY TOWNSHIP



TR. 142
No Record

28

C.R. 11
V2, P155
60' R/W

C.R. 592
V1, P110
60' R/W

Billy & Gary
Hamilton

S.R.
635

TR
142

No Record

29

JOHN F. WALTER, 347/238
ETAL 6-19-13

207/2639 3-18-03
117.283 TOTAL
AC

77.662 ac
- 45944 ✓

JUDY A SCHERGER
TRUSTEE
45260 ✓ 80 AC.

265/1944
5-12-06

348/1902-
7-9-13

45544-
LARRY NYE & LINDA
BRAUNWELL
35.0

45552-
45.0

Raymond M. & R. F. Kimmel 5-02
321/159

45324-
80

39.631 AC
45548-

ROGER HARRIS & JUDY SZOR
TRUSTEE
409/96

76.958 AC.
-45164-01-

Null -75
Cem.

ROGER E. HARRIS
311/68 3-25-10
45160- 77.133 ac. ✓

JOHN M. & DIANE M. KLEINFELTER
287/415 12-27-07

40.119 AC

-045548-01

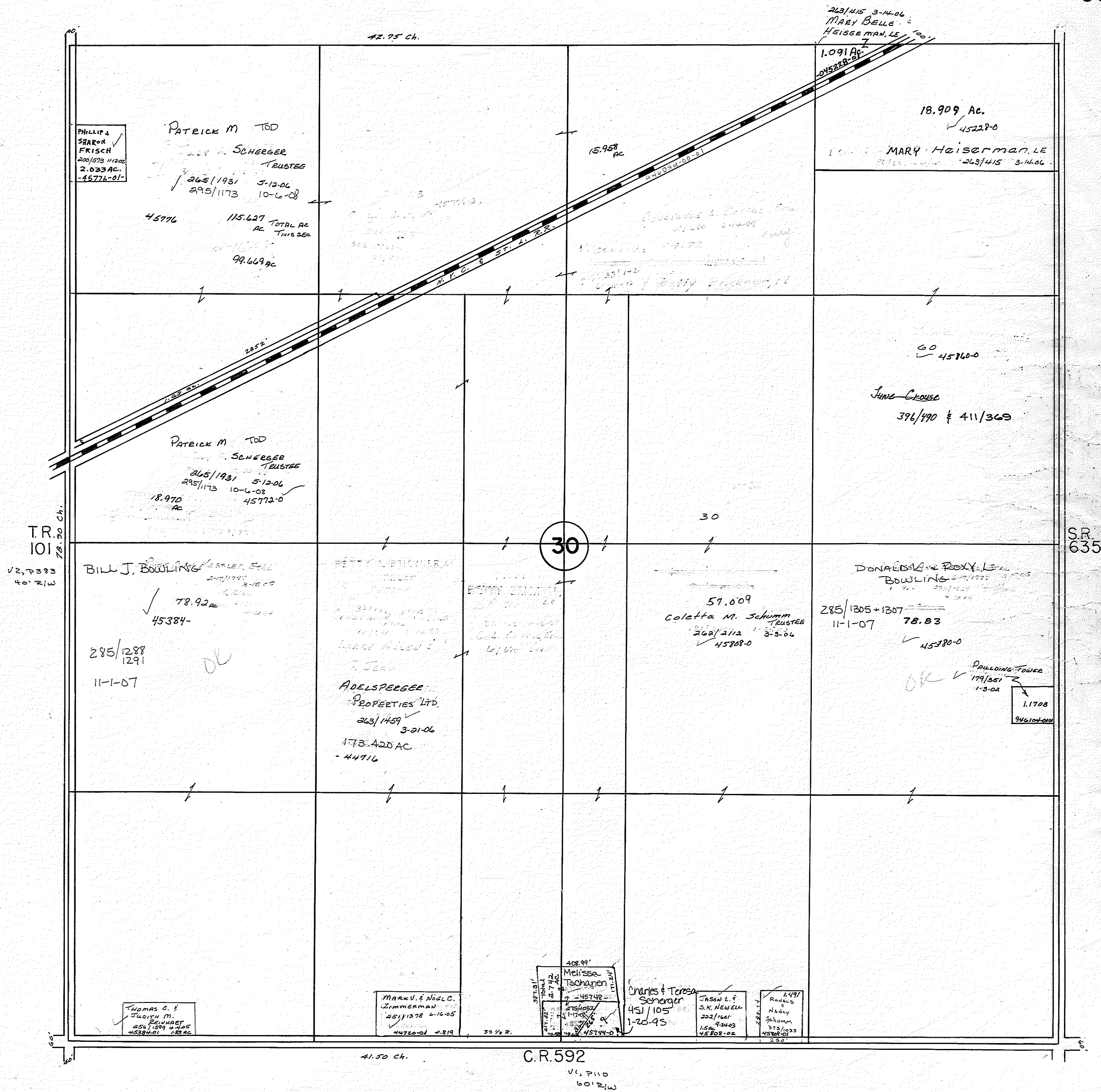
3.181 ac.
45160-01
J.F. & P.A.
WALTER
327/1720
5-2-14

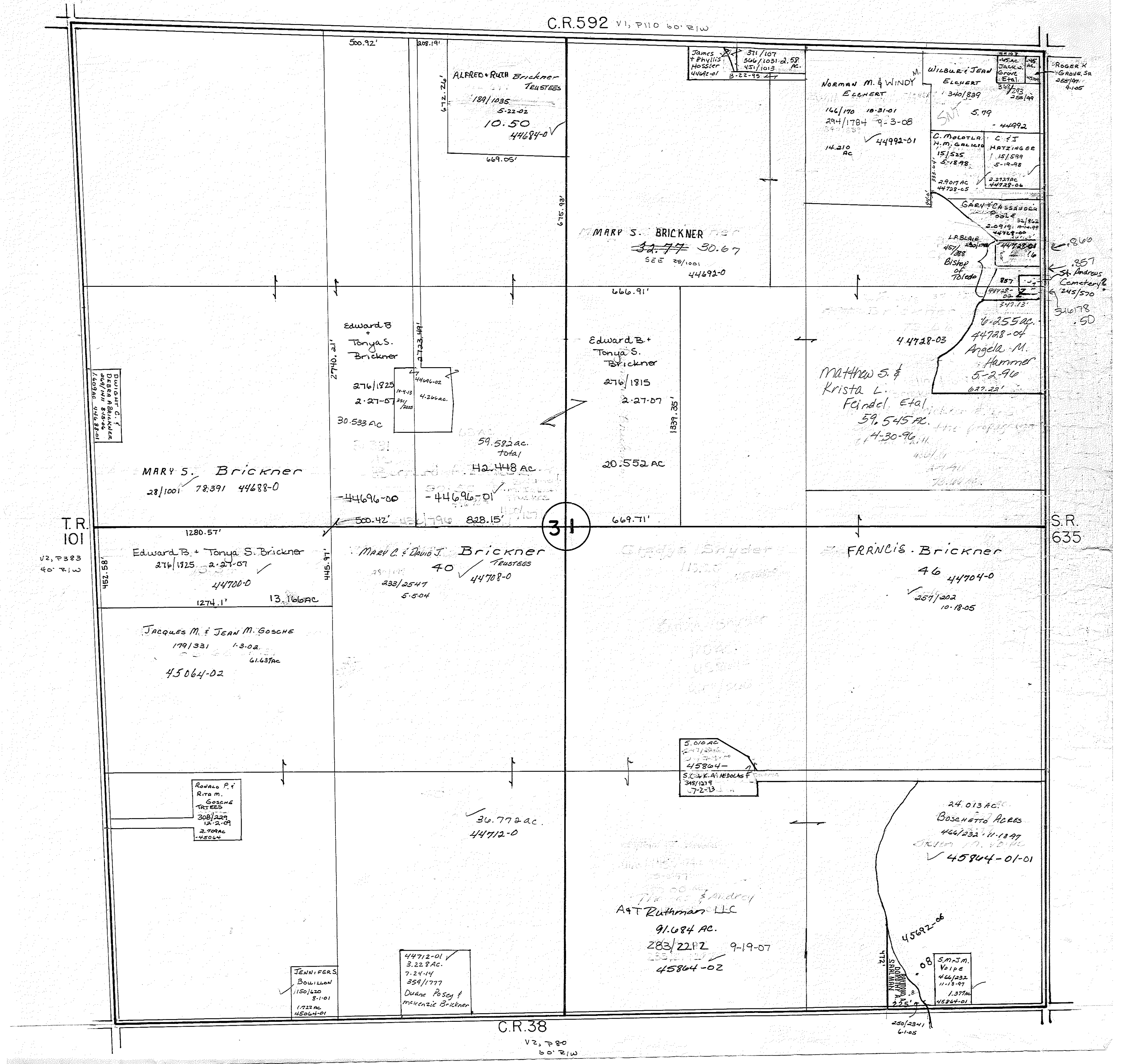
78.50 ac.
4-21-10
311/2605

John F. & Andrea H.
Walter Jr.
45312-00

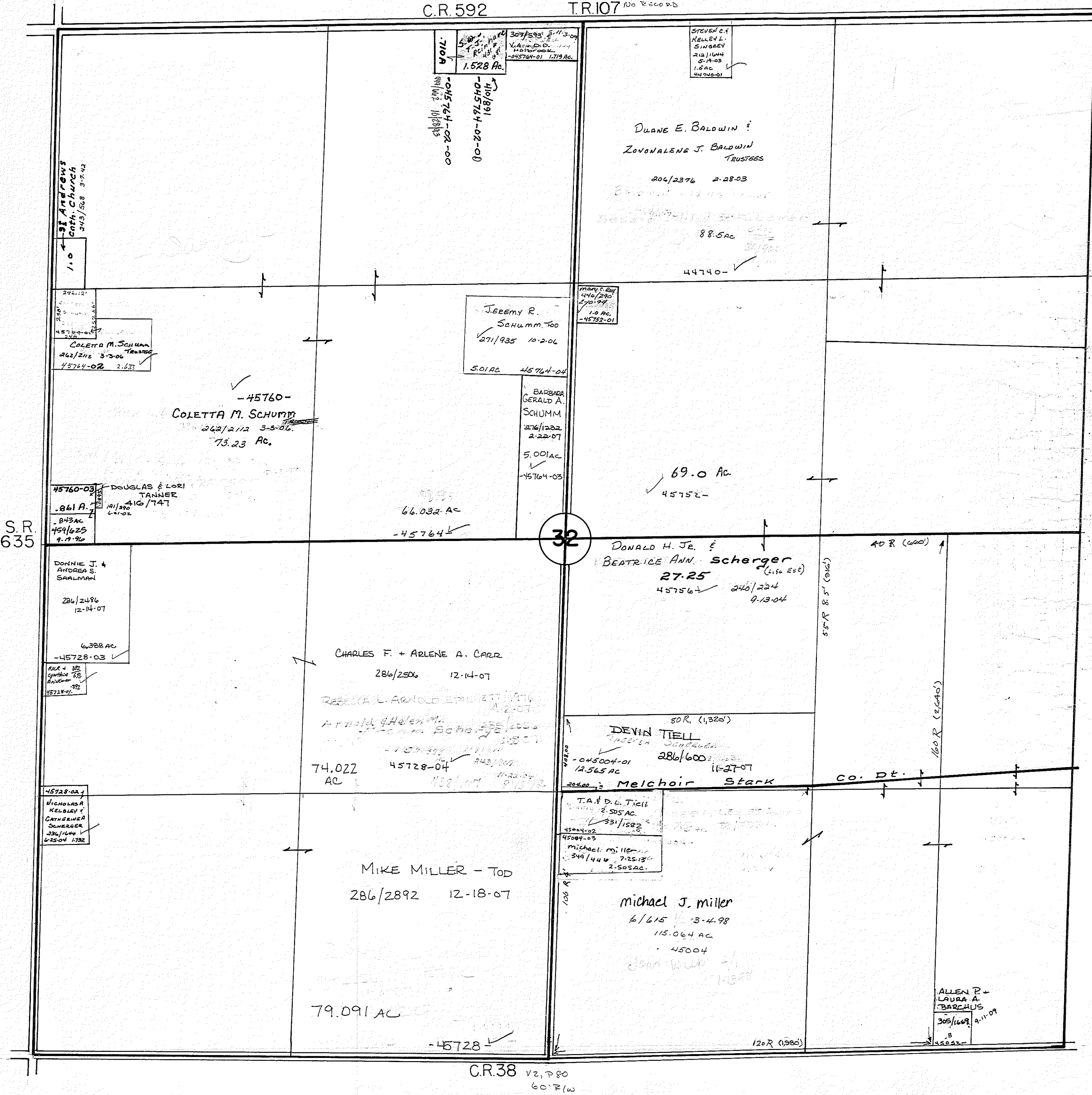
1.50 ac.
45312-01
M. J.
Kimmel
4-21-10

C.R. 592 v. 1, p. 110
60' R/W





V1, P110 60'R/W
C.R. 592 TR.107 No Record

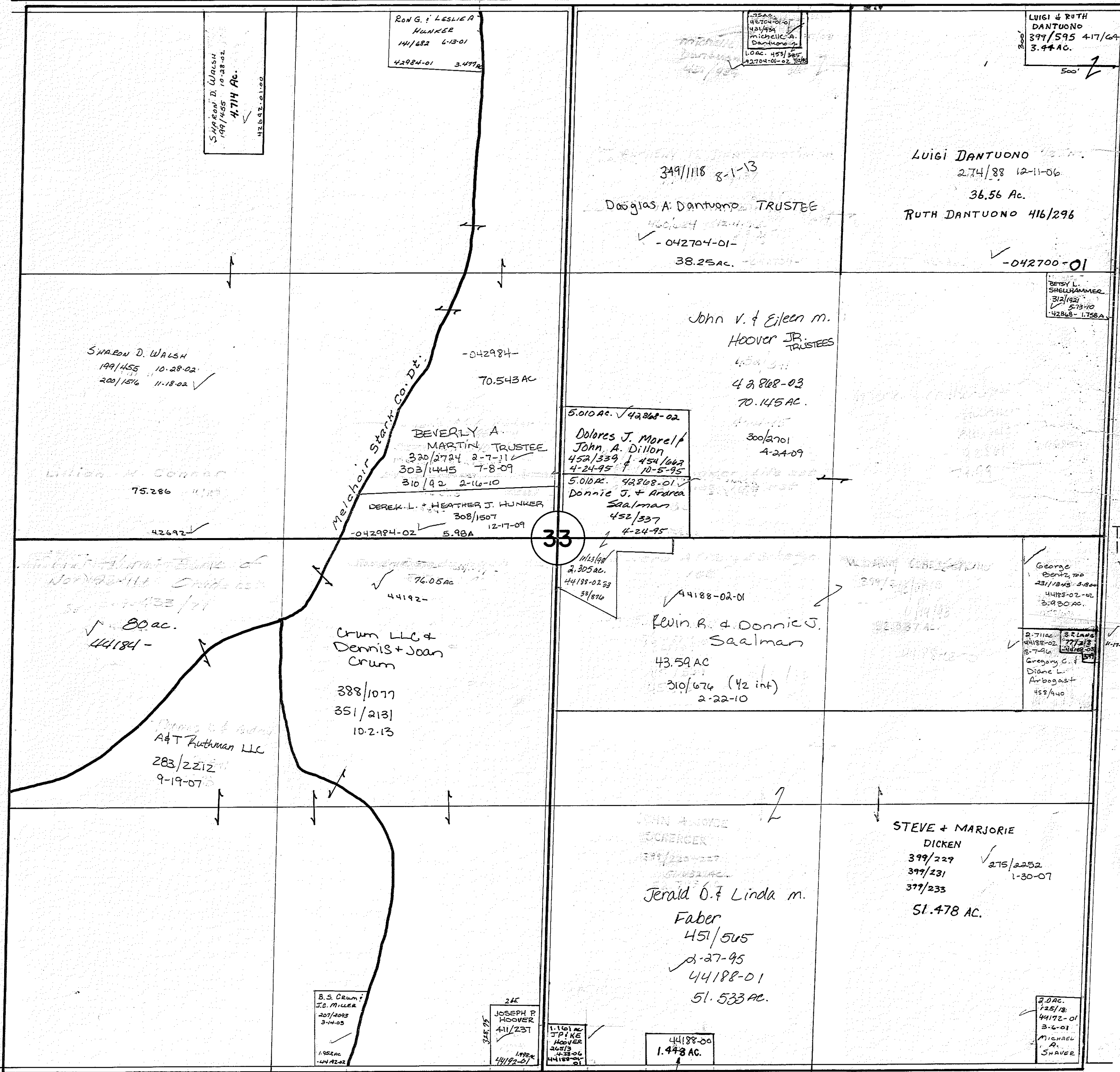


C.R. 38 V2, P 80
60'R/W

LIBERTY TOWNSHIP

C.R.592 V1, P110 60' R1W

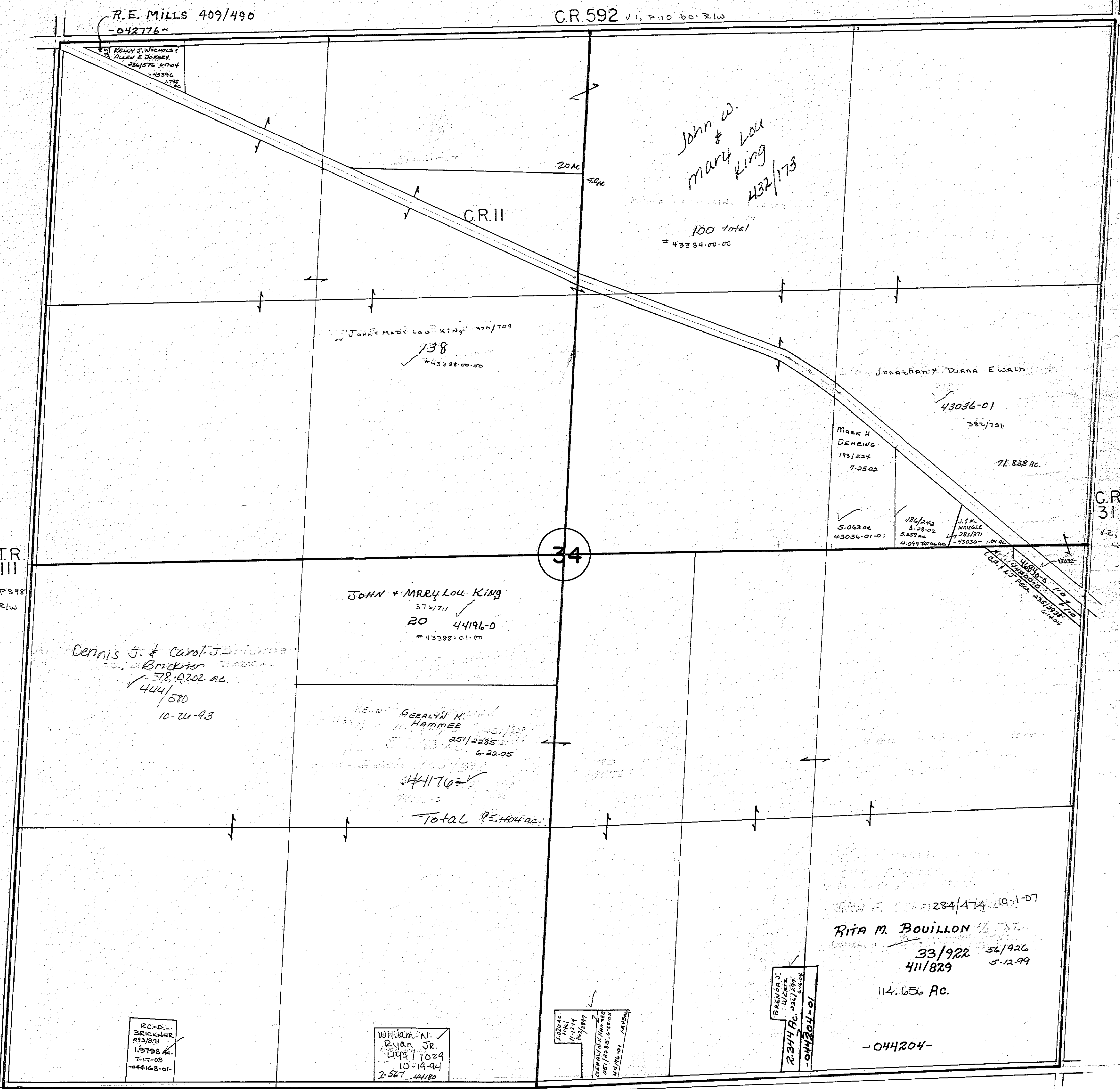
T.R. 69 V3, P124 40' R1W



C.R.38 V2, P80 60' R1W

WENDY L. GOSNE, 142/551 7-10-01

P



R.E. MILLS 409/490
-042776-

C.R. 592 V. 1, P. 110 60' R/W

ROBERT J. NICHOLS &
ALLEN E. DORSEY
256/576 6/10/04
43396
1-17-08

John W.
Mary Lou
King
432/173
100 total
= 43384.00.00

John & Mary Lou King 270/709
138
= 43388.00.00

Jonathan & Diana Ewald
43036-01
382/704
71.838 Ac.

Mark H
Deering
193/224
7-25-02

5.063 ac
43036-01-01

186/242
3-28-02
3.057 ac

J. M.
Nugent
282/571
4.099 Total ac.

C.R.
31
V. 2, P. 295
40' R/W

T.R.
III
V. 2, P. 398
40' R/W

34

JOHN + MARY LOU KING
370/711
20 44196-0
= 43388.01.00

Dennis J. & Carol J. Bricker
Bricker
378.9202 ac.
444/580
10-20-93

GERALYN K.
HAMMER
251/2285-01
6-22-05
465/197
44170-0
Total 95.404 ac.

Rita M. Bouillon
33/922 56/926
411/829 5-12-99
114.656 Ac.

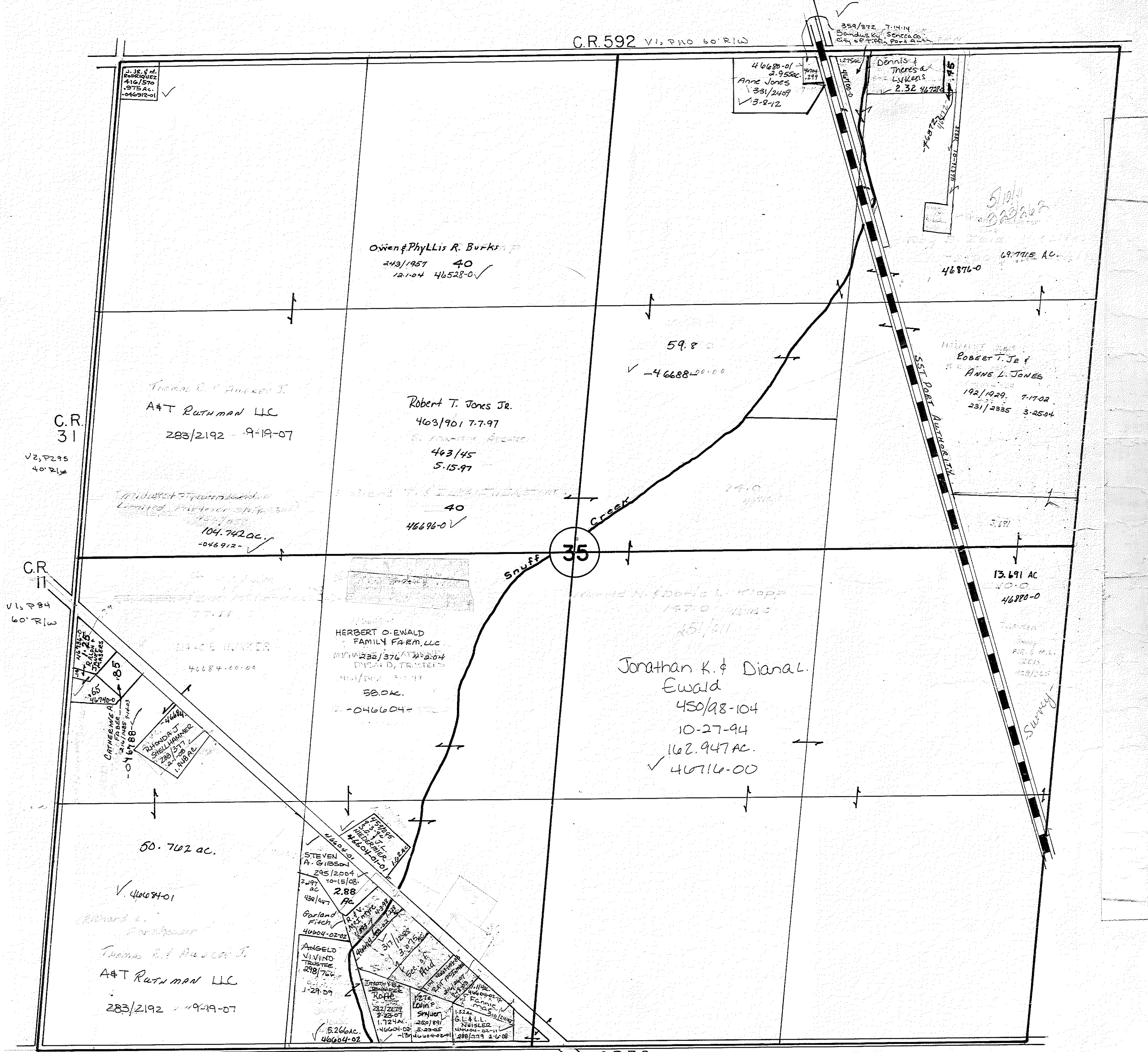
RC-DL
BECKER
833/871
1-17-08
044168-01

William N.
Ryan Jr.
448/1029
10-19-94
2-567 44180

7.20 ac
11-17-04
305/1871
GERALYN K. HAMMER
251/2285-01
6-22-05
44170-0

Rita M.
Bouillon
33/922
411/829
5-12-99
114.656 Ac.
-044204-

C.R. 38 V. 1, P. 110
V. 2, P. 80
60' R/W



C.R. 31
V2, P295
40' R/W

C.R. II
V1, P84
60' R/W

C.R. 592 V1, P10 60' R/W

35

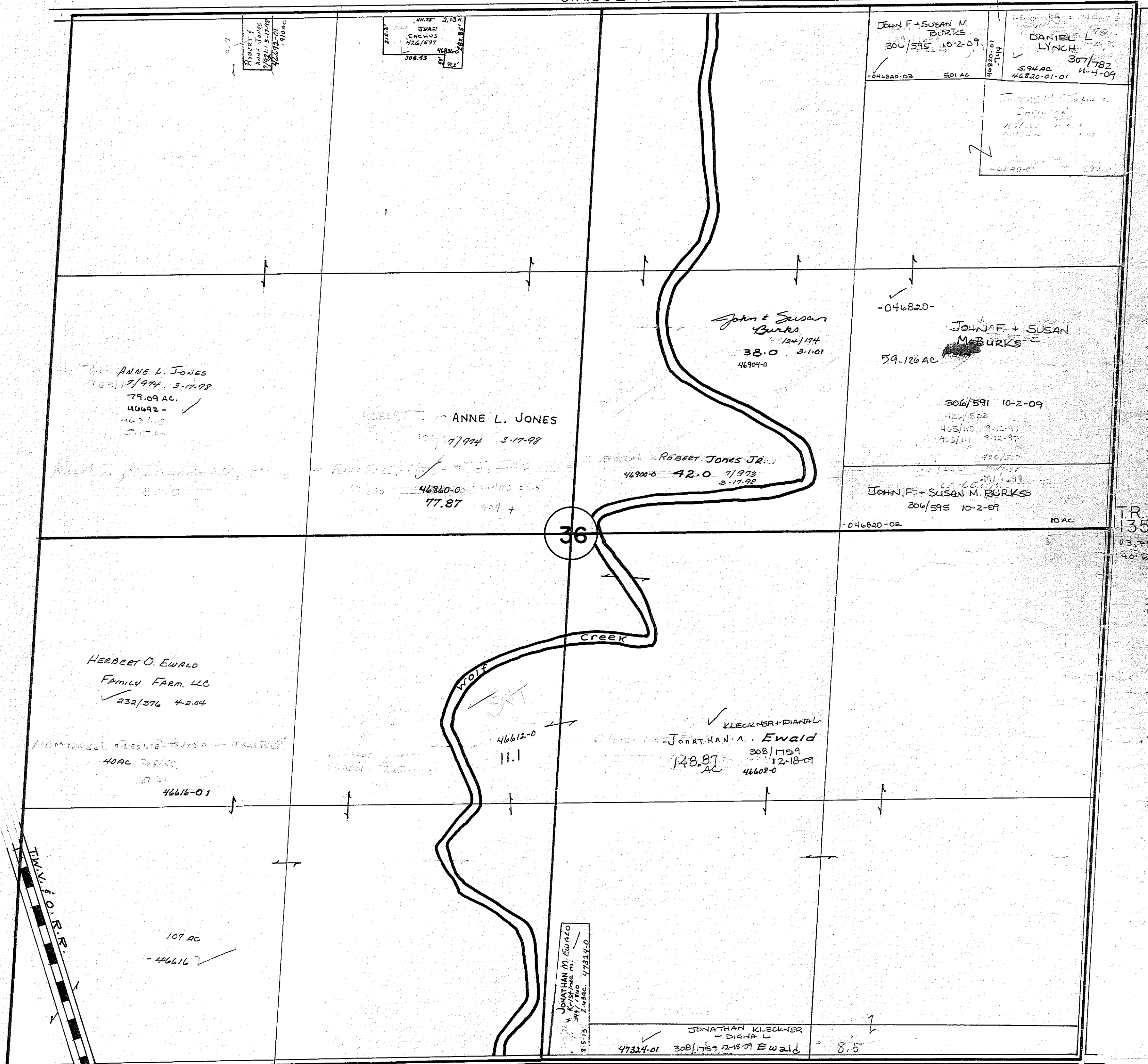
C.R. 38
V2, P196
40' R/W

(*) Snuff
creek is drawn
incorrectly on this
map.

LIBERTY TOWNSHIP

36

C.R. 592 V. 1, P. 110 60' R/W



C.R. 38 V. 2, P. 196 40' R/W

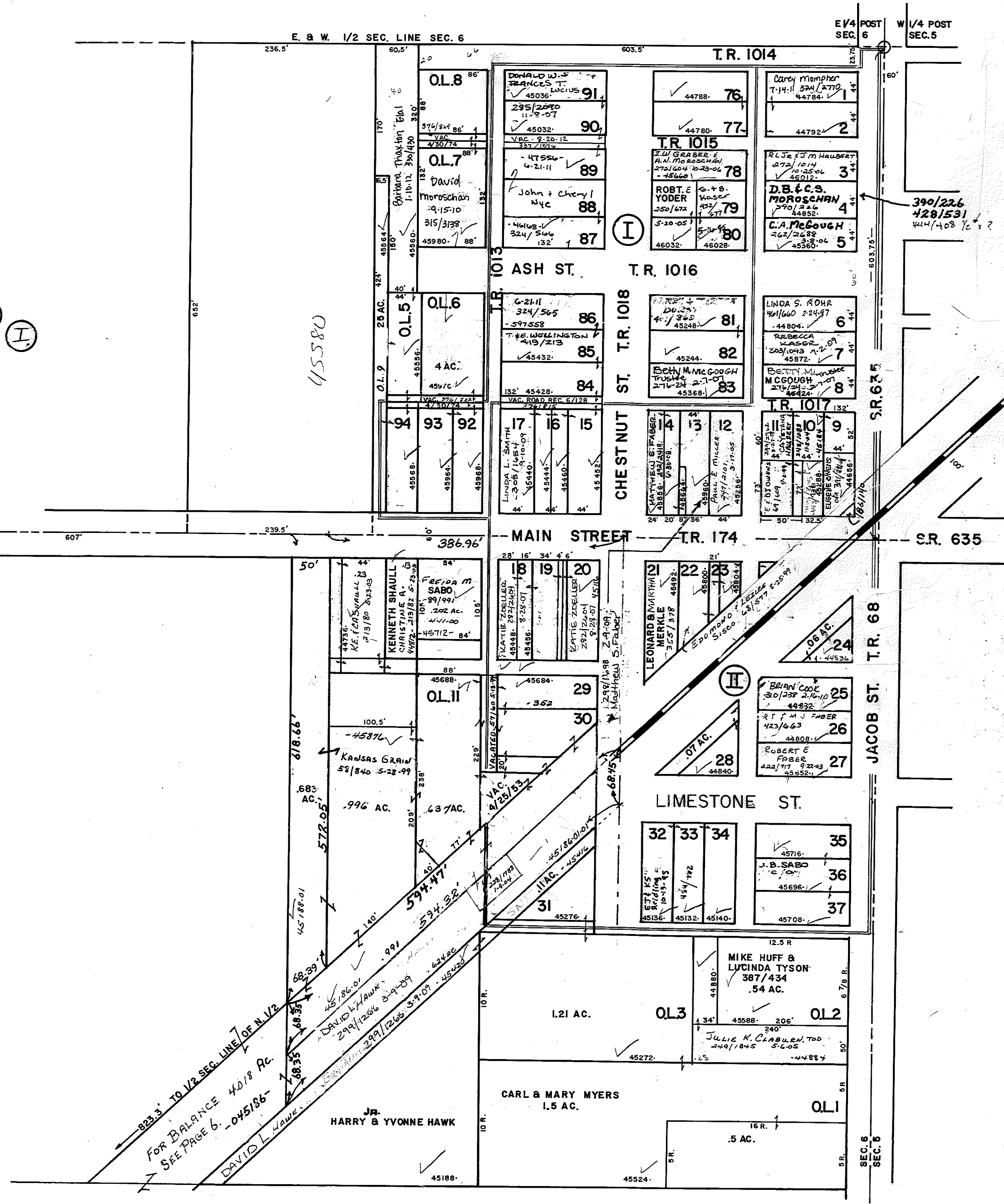
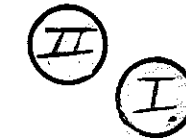
TR 135
V. 3, P. 8
40'

R

KANSAS W. PART

SCALE: 1" = 100'
ORIGINAL PLAT
JACOB ASH'S ADDITION

- LOT BOUNDARY LINE
- LOT DIVISION LINE
- SEPARATES DIFFERENT SUB-DIV.



1123.5' TO H. LINE R.R.

823.3' TO 1/2 SEC. LINE OF N. 1/2
FOR BALANCE 4.018 AC.
SEE PAGE 6. - 045186 -
DAVID L. HAWK

HARRY & YVONNE HAWK

CARL & MARY MYERS
1.5 AC.

MIKE HUFF & LUCINDA TYSON
387/434
.54 AC.

JULIE K. CHARLES, TRS.
249/1845
2.6-05

SEC. 6
SEC. 5

JACOB ST.

CHESTNUT ST.

MAIN STREET

ASH ST.

45580

390/226
428/531
444/408 76.8?

BETTSVILLE KEY MAP

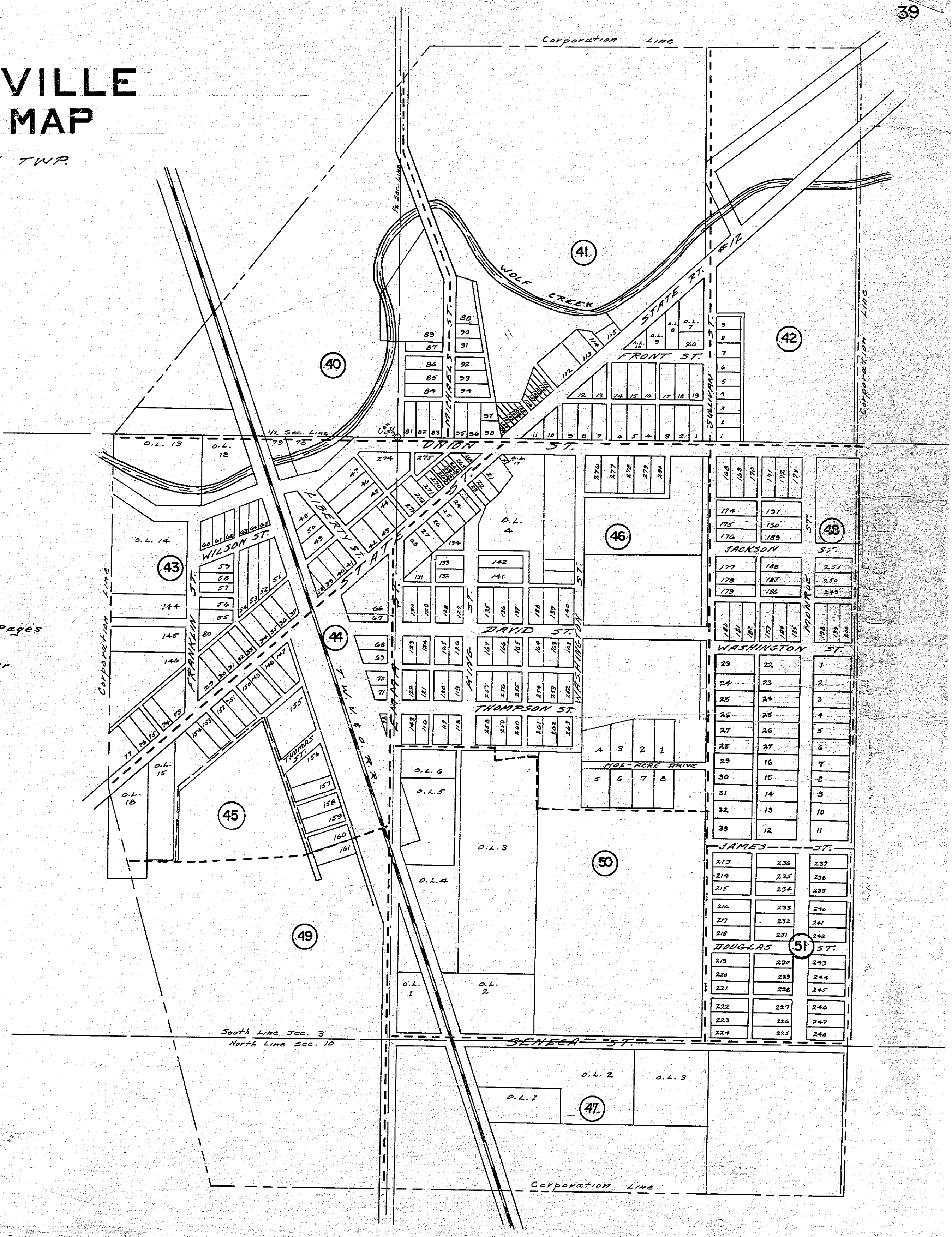
LIBERTY TWP.

--- Separates Plat-Pages

○ Plat Page Number

— Lot Line

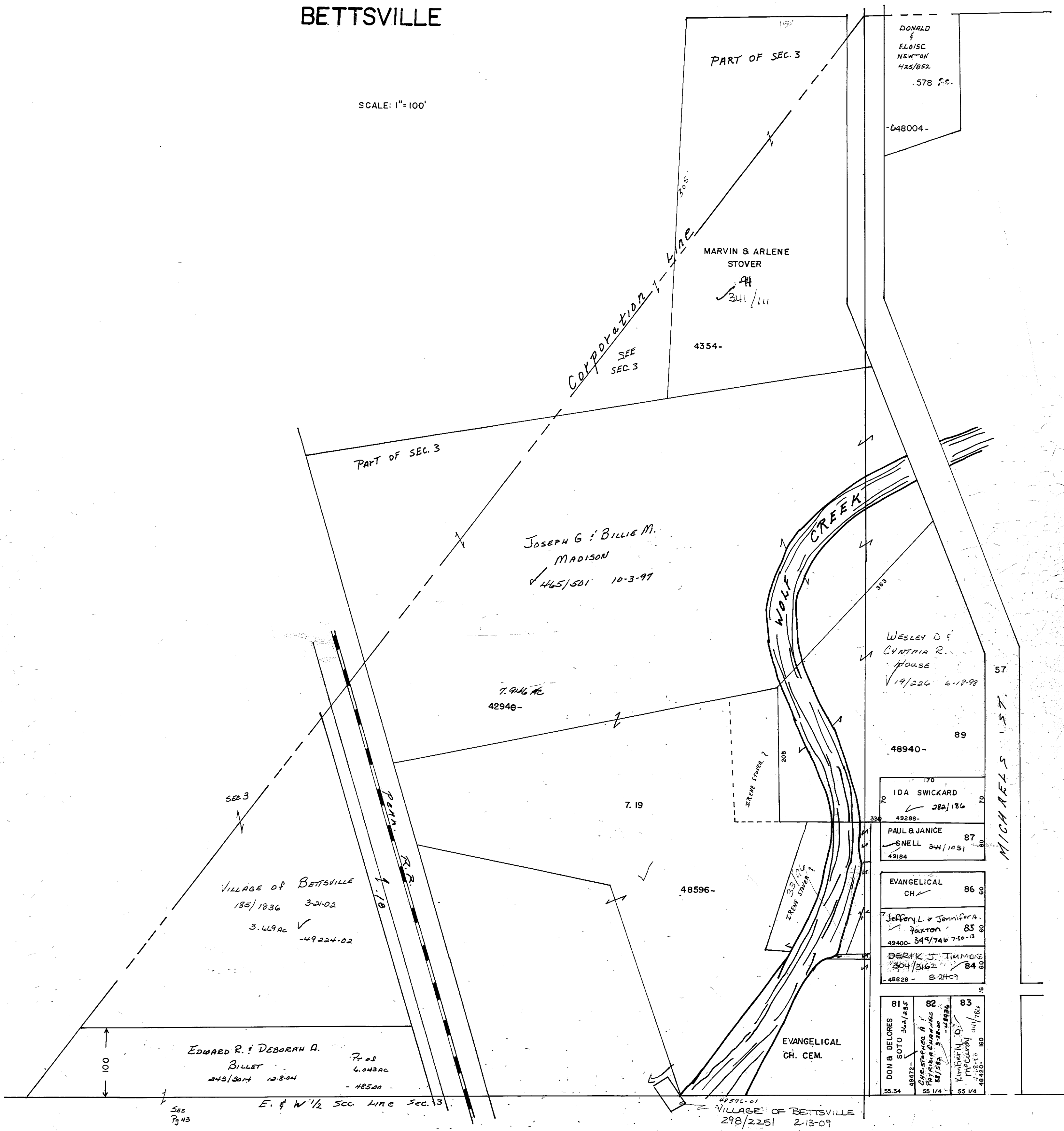
- ANDREWS' ADD'N — 48, 51
- BETTS 3RD ADD'N — 43, 44
- D.W. + J.A. BETTS ADD'N — 46
- GORDON ESTATES — 48
- HOL-ACRES SUB-DIV. — 46
- KATE FRY'S ADD'N — 42
- M. BETTS ADD'N — 41, 46
- NEW FRY ADD'N — 42
- ORIGINAL PLAT — 41
- ROSENBERGER'S ADD'N — 41
- SCHUSTER' ADD'N — 43
- STACKHOUSE ADD'N — 46
- GREATER LIBERTY MOBILE HOME PARK — 45
- Daniel Betts' Add. — 44



South Line Sec. 3
North Line Sec. 10

BETTSVILLE

SCALE: 1"=100'



PART OF SEC. 3

DONALD & ELOISE NEWTON 425/852
 .578 ac.
 48004-

MARVIN & ARLENE STOVER
 341/111
 4354-

CORPORATION LINE
 SEE SEC. 3

PART OF SEC. 3

JOSEPH G. & BILLIE M. MADISON
 465/501 10-3-97

7.946 AC
 42946-

WESLEY D. & CYNTHIA R. HOUSE
 19/226 6-18-98

57

48940- 89

IDA SWICKARD
 282/186
 49288- 87

PAUL & JANICE SNELL
 344/1031
 49164 87

EVANGELICAL CH. 86

Jeffery L. & Jennifer A. Paxton
 49400-349/746 7-30-13 85

DERIK J. TIMMONS
 304/342
 48828 - 8-24-09 84

81	82	83
DON B. DELORES SOTO 48472- 55.34	Kimberly D. McCurdy 48420- 55 1/4	55 1/4

VILLAGE OF BETTSVILLE
 185/1836 3-21-02
 3.669 ac
 49224-02

EDWARD R. & DEBORAH A. BILLET
 243/304 12-8-04
 48520

Sec 79 43

E. & W 1/2 SEC. LINE SEC. 3

VILLAGE OF BETTSVILLE
 298/2251 2-13-09

MICHAELS ST.

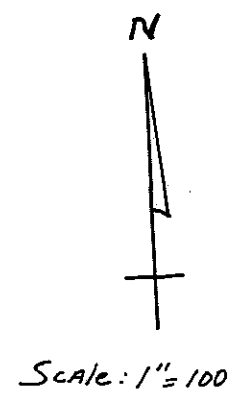
BETTSVILLE

Corporation Line

Donald H. & G. Eloise Newton 425/852 1-17-90 5780 48004

Virgil & Mary Ward, LE 21/146 5-1-03

Judy Kneeskneel & Marvin Stover - 49224 - 14.211 AC



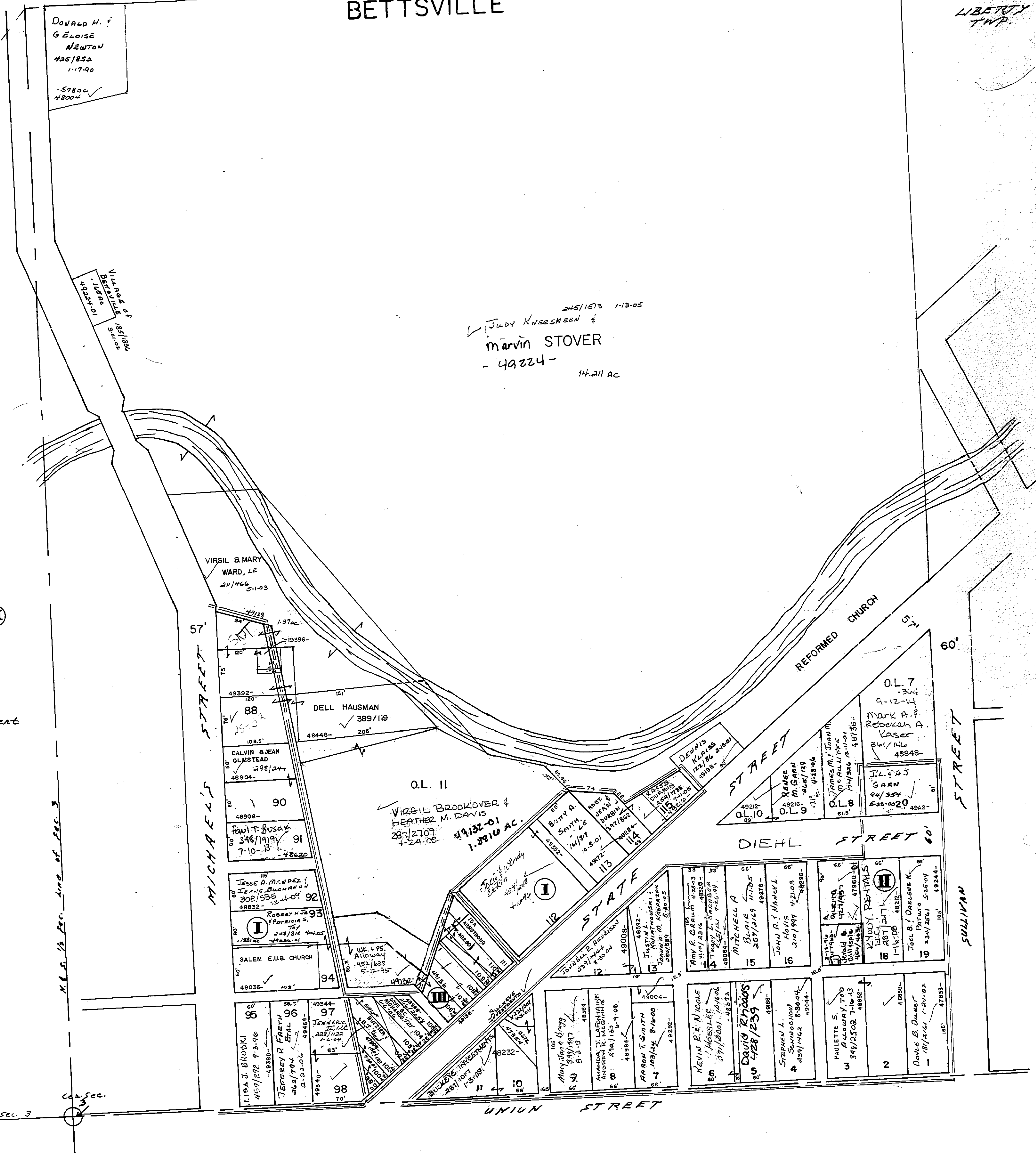
M. BETTS ADD. I ORIGINAL PLAT Plat Vol. 3 pg. 2 ROSENBERGER'S ADD. II SEE RECORD PLAT - BOOK B, 70 12

Lot Boundary Line Lot Division Line Separates Different Sub-div's

14.376 1.165

M.S. 1/2 Sec. Line of Sec. 3

E of N 1/2 Sec. Line of Sec. 3



MICHAEL'S STREET

UNION STREET

STATE STREET

DIEHL STREET

REFORMED CHURCH

SULLIVAN STREET

VIRGIL & MARY WARD, LE 21/146 5-1-03

DELL HAUSMAN 389/119 48448-205

CALVIN & BEAN OLNSTEAD 298/244 48904-

PAUL T. BUSAK 346/199 7-10-13 48720

JESSE A. MENDEZ 308/555 12-1-09 48832

ROBERT H. JOHNSON 348/814 4-25-11 49036

SALEM E.U.B. CHURCH 49036 103

LISA J. BROCKI 451/192 9-3-96 49380

JERRY R. FARMER 462/194 2-23-06 49464

JENNIFER L. JENNIFER 49344 2-22-12 49544

OL. II VIRGIL BROOKOVER & HEATHER M. DAVIS 287/2709 7-24-08 14.3816 AC.

JOHN A. SMITH, LE 49224 10-5-01 48884

JOHN A. SMITH, LE 49224 10-5-01 48884

JOHN A. SMITH, LE 49224 10-5-01 48884

JOHN A. SMITH, LE 49224 10-5-01 48884

JOHN A. SMITH, LE 49224 10-5-01 48884

JOHN A. SMITH, LE 49224 10-5-01 48884

JOHN A. SMITH, LE 49224 10-5-01 48884

JOHN A. SMITH, LE 49224 10-5-01 48884

JOHN A. SMITH, LE 49224 10-5-01 48884

JOHN A. SMITH, LE 49224 10-5-01 48884

JOHN A. SMITH, LE 49224 10-5-01 48884

JOHN A. SMITH, LE 49224 10-5-01 48884

JOHN A. SMITH, LE 49224 10-5-01 48884

JOHN A. SMITH, LE 49224 10-5-01 48884

JOHN A. SMITH, LE 49224 10-5-01 48884

JOHN A. SMITH, LE 49224 10-5-01 48884

JOHN A. SMITH, LE 49224 10-5-01 48884

OL. 7 9-12-14 Mark A. & Rebecca A. Kaser 801/146 48848

OL. 8 5-23-0020 49A2-10

OL. 9 1-14-08 48882

OL. 10 2-31-2011 5-15-04 49244

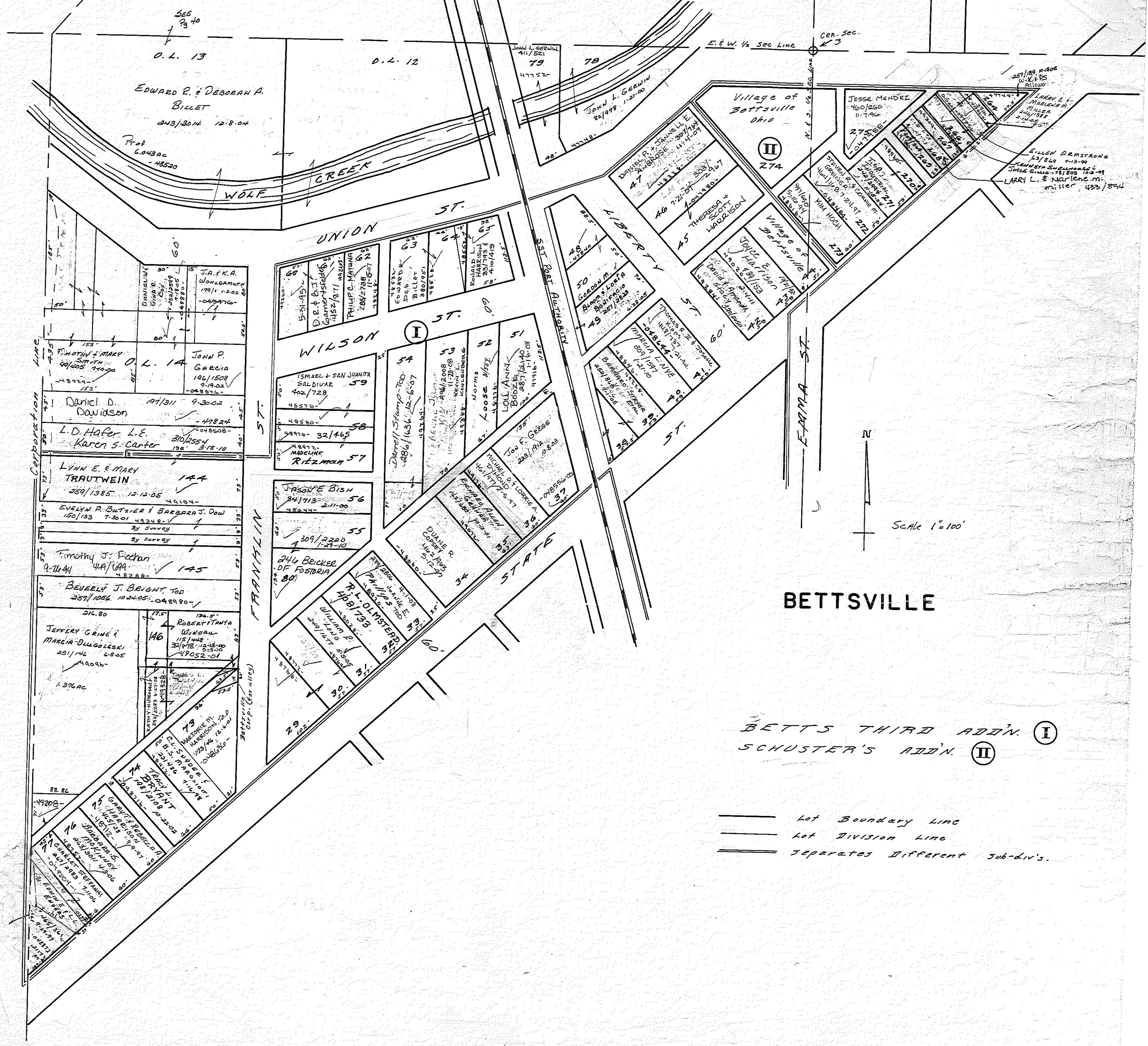
OL. 11 4-28-13 48882

OL. 12 4-28-13 48882

OL. 13 4-28-13 48882

OL. 14 4-28-13 48882

OL. 15 4-28-13 48882



BETTSVILLE

BETTS THIRD ADDN. (I)
 SCHUSTER'S ADDN. (II)

- Lot Boundary Line
- Lot Division Line
- Separates Different Sub-div's.

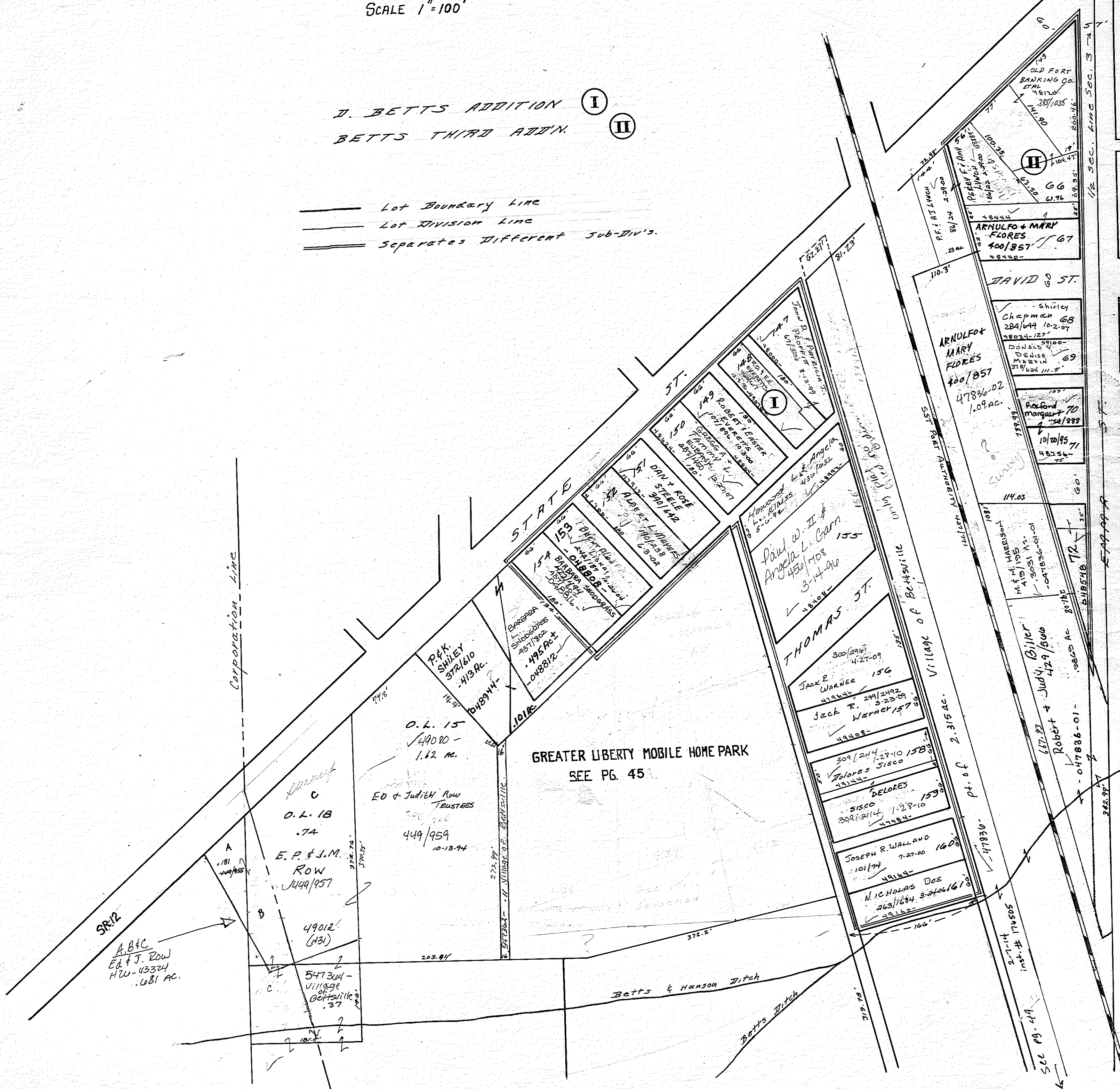
BETTSVILLE

SCALE 1"=100'

44
LIBERTY
TWP.

II. BETTS ADDITION I
BETTS THIRD ADDN. II

— Lot Boundary Line
— Lot Division Line
= Separates Different Sub-Div's.



B

S.R. 12

A.B.C.
Ed & J. Row
HW-43324
.681 AC.

O.L. 18
.74

E.P. & J.M.
ROW
499/957

49012
(131)

547304
Village
of
Bettsville
.37

O.L. 15
1.62 AC.

ED & JUDITH ROW
TRUSTEES
499/959
10-13-94

GREATER LIBERTY MOBILE HOME PARK
SEE PG. 45

DELORES
159

JOSEPH R. WALLAND
160

NICHOLAS DOE
161

Bett's & Hanson Ditch

Bett's Ditch

See PG. 49

57-00

57-01

57-02

57-03

57-04

57-05

57-06

57-07

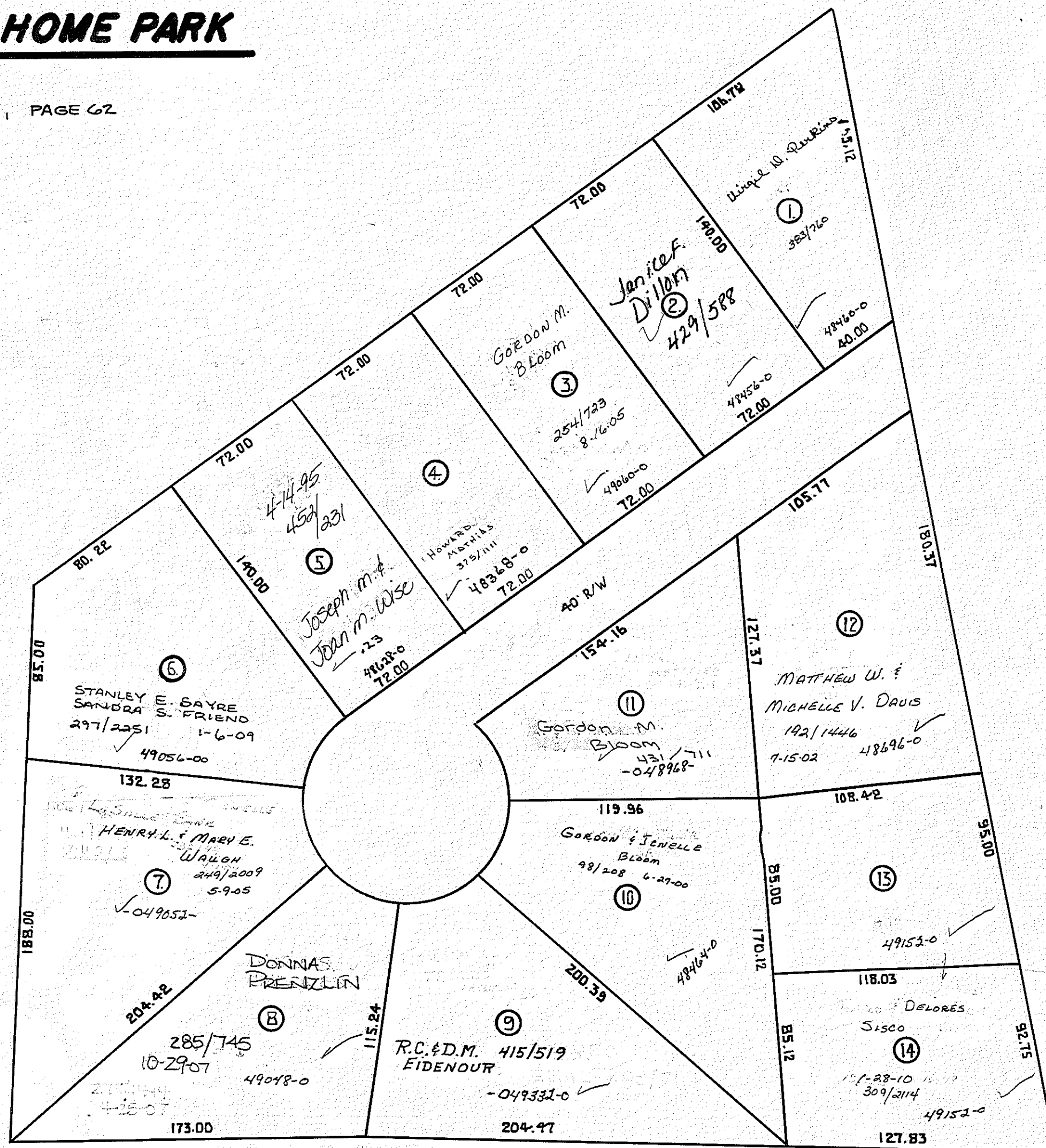
57-08

57-09

57-10

GREATER LIBERTY MOBILE HOME PARK

PLAT BOOK 7, PAGE 62

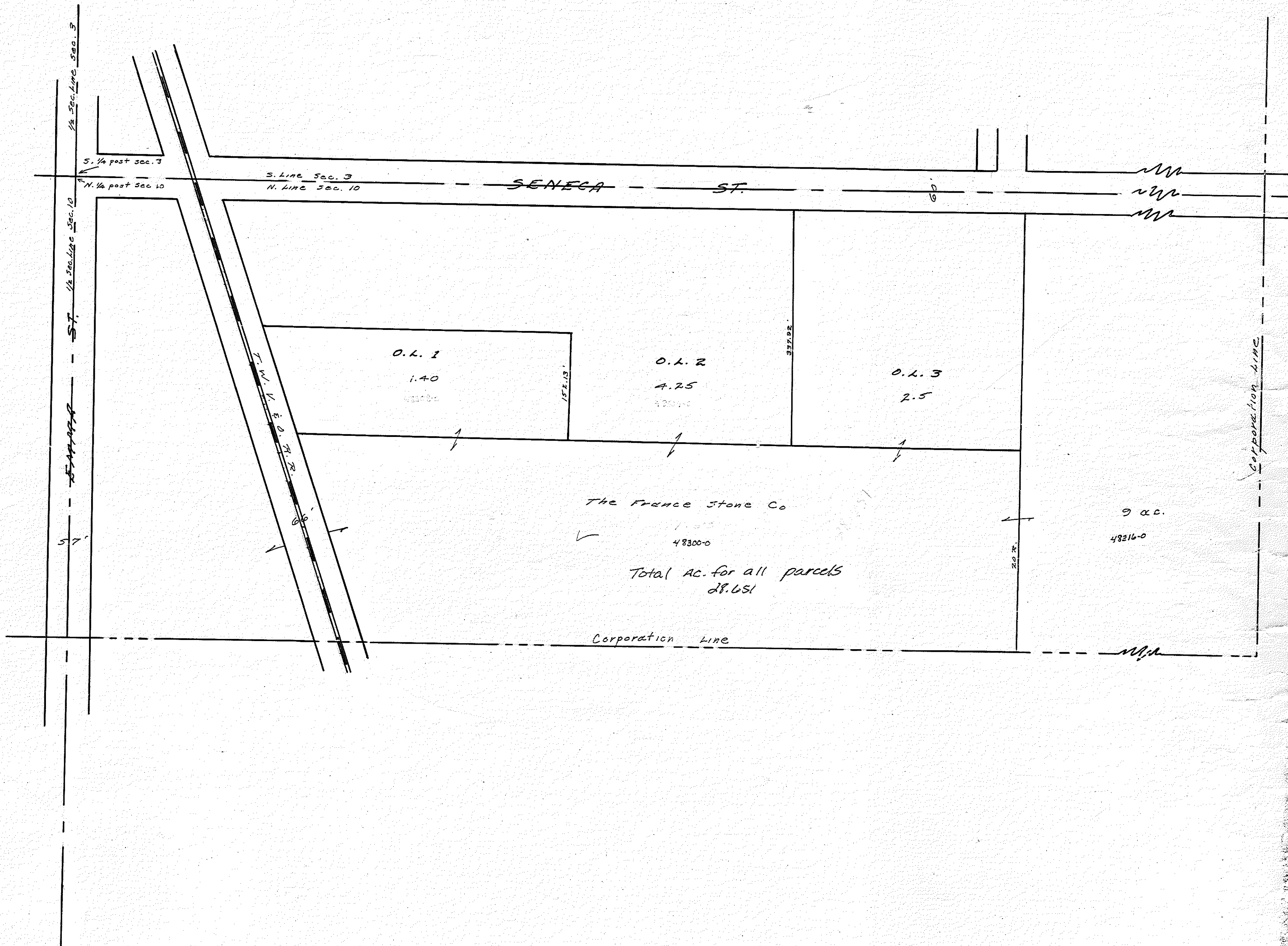




BETTSVILLE

LIBERTY TWP.

32 47



5/20/20

R

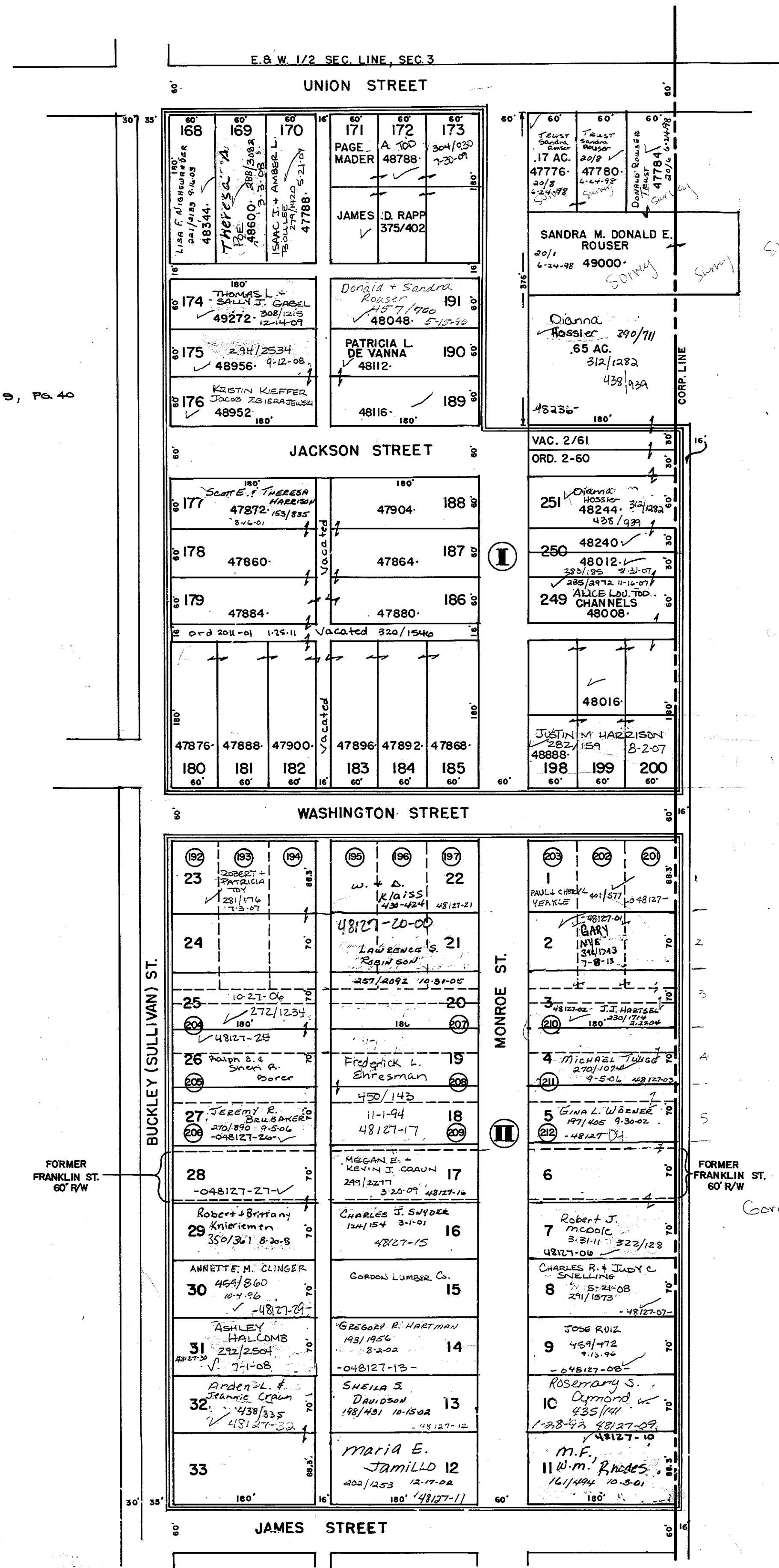


ANDREWS ADDITION
GORDON ESTATES

I
II V. 9, Pg. 40

- LOT BOUNDARY LINE
- LOT DIVISION LINE
- SEPARATES DIFFERENT SUB-DIV'S
- - - - OLD BOUNDARY LINES REPLATTED
- (X) OLD LOT NUMBERS

SCALE: 1" = 100'



BETTSVILLE

LIBERTY TWP.

page 45

10.15

Village of Bettsville
✓ 547364
5.88 ac.

Basic?

0.50 ch.

Betts & Hanson Ditch

Betts & Hanson Ditch

DONALD A. &
ELIZABETH A. STANG,
TRUSTEES
STANG FAMILY REVOCABLE
LIVING TRUST
4621535 6-2-97
1.07 ac
✓ 48784

161
A drcy plat
C. 1700
Ord. 29, 44

pt. of 2.315 ac Village of Bettsville

8.03
Village of Bettsville
547360 ✓

CORPORATION LINE

THE VILLAGE OF BETTSVILLE

See
section
10

405/329
✓ 47800-01
2.6 ac.

✓ Premier Services
47800-00
(1991)

S. Line Sec. 3
N Line Sec. 10

BASIC
INC.
✓ 47796
2.024 ac.

11.453 ac.
47796-01
Premier Services

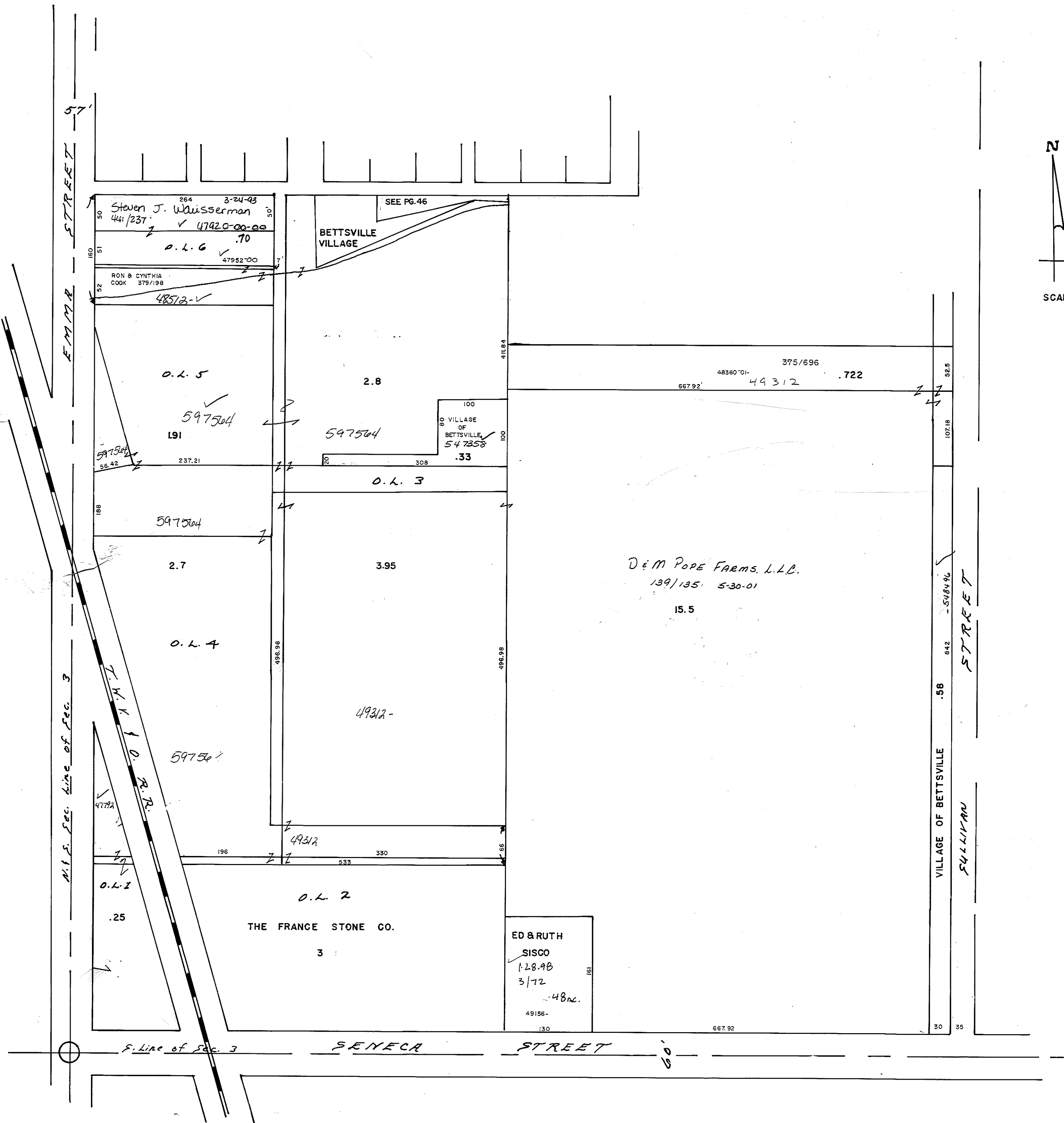
Corporation Line

5/4 Post
3/4 Post
1/4 Post
Sec. 10

1/2 sec. 4 line Sec. 10 E-47796

T.M.V. & O.C.R.R.

BETTSVILLE



SCALE: 1"=100'

R

BETTSVILLE

ANDREWS ADD.

