

INDEX

JACKSON TOWNSHIP

SCALE: 1" = 330'

SECTION	PAGE	SECTION	PAGE
1	1	19	19
2	2	20	20
3	3	21	21
4	4	22	22
5	5	23	23
6	6	24	24
7	7	25	25
8	8	26	26
9	9	27	27
10	10	28	28
11	11	29	29
12	12	30	30
13	13	31	31
14	14	32	32
15	15	33	33
16	16	34	34
17	17	35	35
18	18	36	36

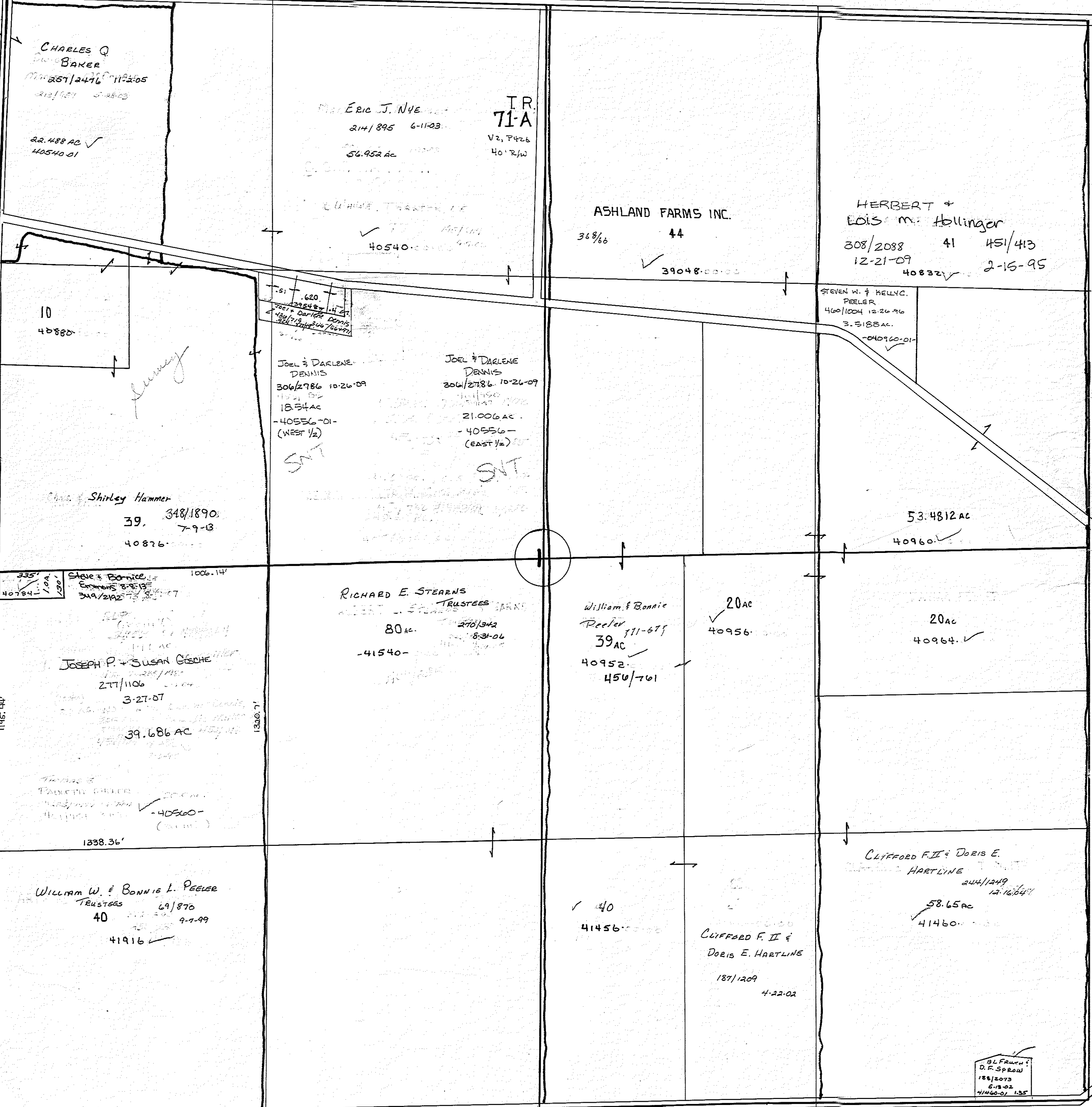
AMSDEN	37
MILLER SUBDIVISION	30
BUCKLY'S ADDITION	38
HENRY'S SUBDIVISION	39
EAST PARK SUBDIVISION REPLAT	40-A FIRST WARD OF FOSTORIA
JACKSON HEIGTS ADDITION	27
M. & B. SUB DIVISION NO. (1)	5 A
SAALMAN	33-18

JACKSON TOWNSHIP

SEE V2, P410
40' R/W

C.R.62 V2, P423 30' R/W

SEC. 27



CHARLES Q. BAKER
M-257/2476 11-22-05
22.488 AC ✓
40540-01

ERIC J. NYE
214/895 6-11-03
56.952 AC
T.R. 71-A
V2, P426
40' R/W

ASHLAND FARMS INC.
36%
44
39048-00-00 ✓

HERBERT +
LOIS M. HOLLINGER
308/2088 41 451/413
12-21-09
40832 ✓ 2-16-95

10
40880
Shirley Hammer
39. 348/1890
7-9-13
40826

JOEL + DARLENE DENNIS
306/2786 10-26-09
18.54 AC
-40556-01-
(WEST 1/2)
SNT

JOEL + DARLENE DENNIS
306/2786 10-26-09
21.006 AC
-40556-
(EAST 1/2)
SNT

STEVEN W. + HELEN C. PEELER
460/1004 12-26-96
3.5185 AC
-40960-01- ✓

53.4812 AC
40960 ✓

T.R. 174
V4, P313
50' R/W

C.R. 5
V2, P114
60' R/W

JOSEPH P. + SUSAN GOSCHE
277/1106
3-27-07
39.686 AC
1338.36'

RICHARD E. STEARNS TRUSTEES
80 AC
-41540-
270/342 8-3-06

William + Bonnie Peeler
31-675
39 AC
40952 ✓
450/761

20 AC
40956 ✓

20 AC
40964 ✓

WILLIAM W. + BONNIE L. PEELER TRUSTEES
69/876
40
9-7-99
41916 ✓

40
41456 ✓

CLIFFORD F. II +
DORIS E. HARTLINE
187/1209
4-22-02

CLIFFORD F. II + DORIS E. HARTLINE
244/1249
12-16-04
58.65 AC
41460 ✓

T.R. 36 V2, P165, 408
60' 3 40' R/W

O.L. French +
D.R. Sprowl
188/1205
6-18-02
4/14/00-01 155

Retroad

JACKSON TOWNSHIP

330 SCALE

SEE V2, P110
110' R/W

2

CR 62 V2, PARS 30' R/W

Donal L. Sayer
5.00 447/498
4/8/94 LEO 11020-

NOTE: NW 1/4 CONTAINS =
17 7.20 A.

Louis A. Milledge
256/350 938.05
Trustees
Summit

B B K.
45796.

Clarey Farms, LLC
1201/133 126.01
89.449 AC
41652.

3800
-40992

40
39948

SHIRLEY A.
HAMMILL, Trustee
7-9-13

60
39354
Rodger L. Zurbold
452/784
52345

FERDINAND J.
GESSNER Trustee
7/8/05
257/809
1166/116
24/111

William W. Pearce
Family Living Trust
7/1/93 370.98
25/929 AC
-040544-00

LATEREL # 1 BOYD JT. CO. DT.

MARTIN A. & LESIA M.
GINNER Trustee
141/933
141/933
1087 AC
1087 AC
1087 AC
1087 AC

1087 AC
1087 AC
1087 AC
1087 AC

VAN L. & RICHARD E. CRUMFOED
18.455 AC. 367/450

1.518 AC
CRUMFOED
42.95/174
15/17/98

-40812-
46.416

Lucille M. Miller
242/3228 11-15-04

Carrie M.
SHERBER
11/176/754 1240.01
43526 AC
41280.01

CRUMFOED
11/176/754
1240.01
43526 AC
41280.01

5620
39944

TR 176
1/4 880 30'
R/W

ERIC J. NVE
465/227
10-15-01
B3.4909 AC.
40504-

William W. & Bonnie L. Pearce
Trustees
4190801 69/370 9-9-99

Ashley K. & Donald
E. Sayer
310/402 2-17-10
2 AC 405401

SEE JACKSON
TRUST REC.

CR
5
V2, P114
60' R/W

TR
51
V4
78.330
30 R/W

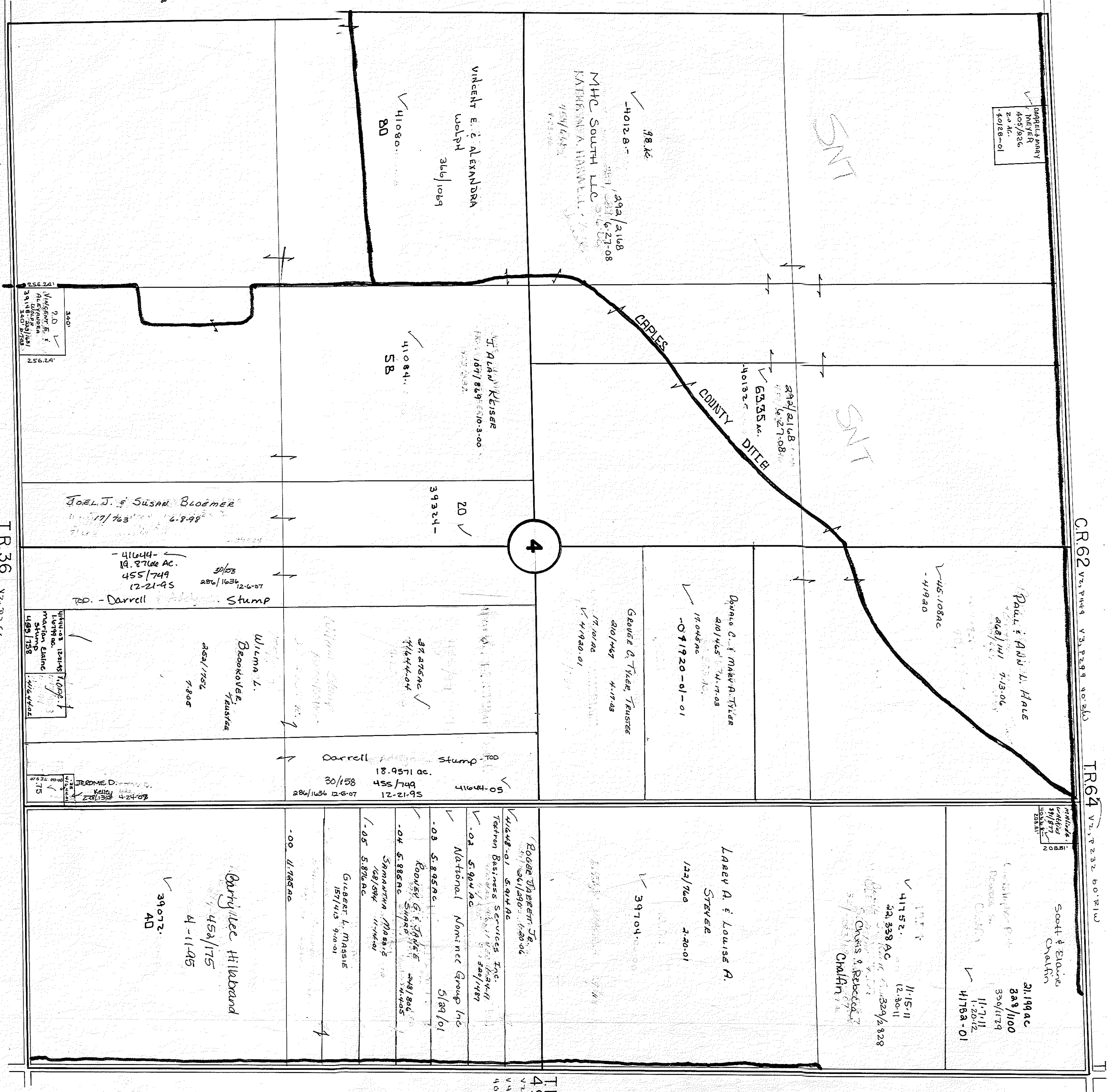
T.R. 36 Vol. 2 Pg. 408
40 R.O.W.

Retired

JACKSON TOWNSHIP

SEE V2, V110 40' x 113'

4



TR 36 V2, P255 40' x 113'

CR 62 V2, P144 V3, P239 40' x 113'

TR 64 V2, P232 60' x 113'

4

TR 49 V2, P119 40' x 113'

Retired

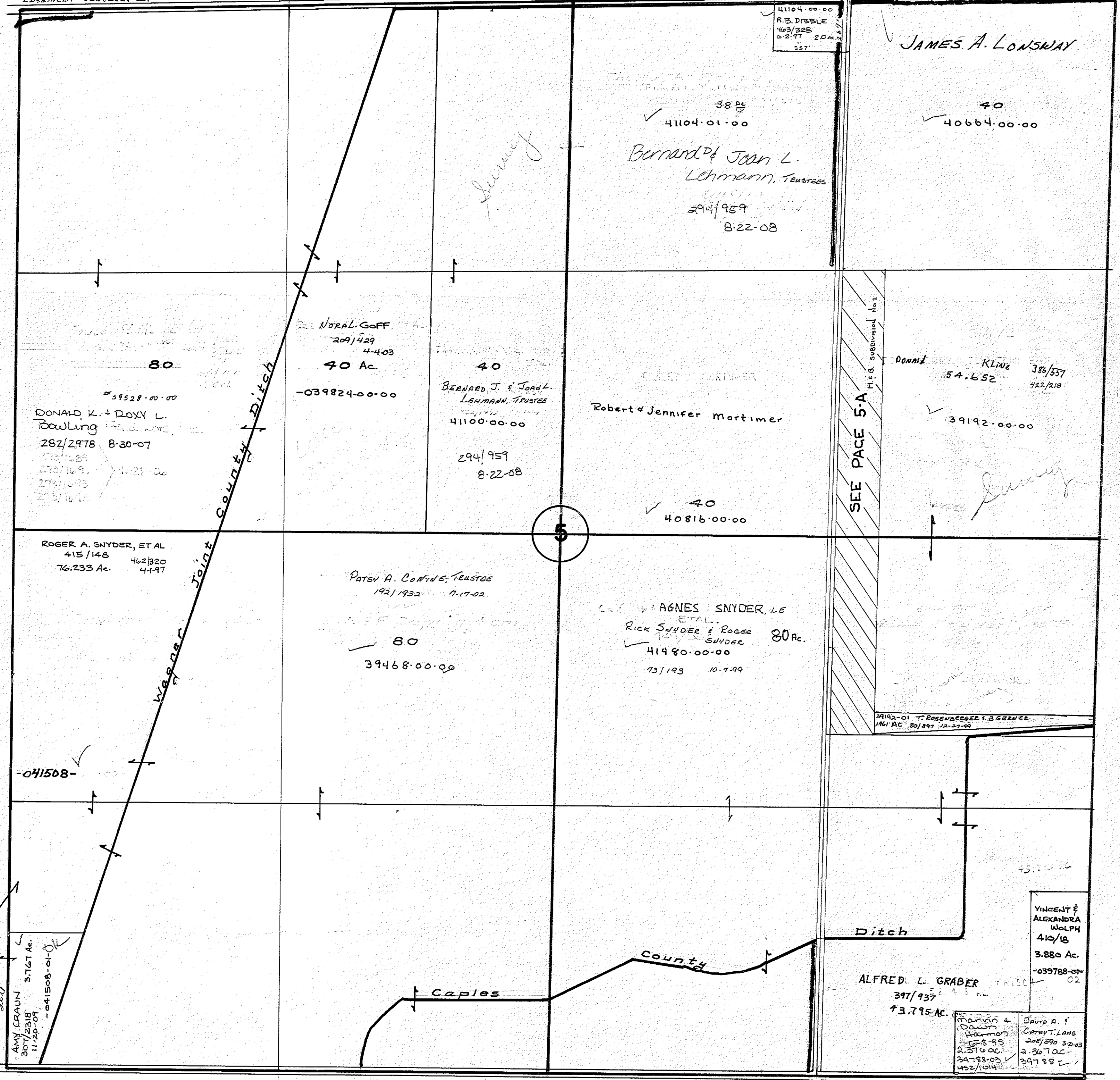
JACKSON TOWNSHIP

SEE
V2, P410
40' R/W

V2, P150 60' R/W
C.R.25

23/114 7-22-98
EASEMENT SAVOUSKY Co.

C.R.62 V2, P449 V3, P299 40' R/W



41104.00.00
R.B. DIBBLE
403/328
6-2-97 20 AC. 1/2
357

JAMES A. LONSWAY

38 AC
41104.01.00
Bernard & Joan L.
Lehmann, Trustees
294/959
8-22-08

40
40664.00.00

80
39528.00.00
DONALD K. & ROY L.
Dawling
282/2978 8-30-07
273/1489
275/1491
277/1493
279/1495

40 Ac.
-039824.00.00
VORAL GOFF
209/429
4-4-03

40
BERNARD J. & JOAN L.
LEHMANN, TRUSTEES
41100.00.00
294/959
8-22-08

40
40816.00.00
Robert & Jennifer Mortimer

SEE PAGE 5-A
Fig. subdivision No. 1

Donna Kline
54.652
386/537
422/218
39192.00.00

ROGER A. SNYDER, ET AL
415/148 462/320
76.233 Ac. 44-97

80
39468.00.00
PATSY A. COMINS, TRUSTEE
192/1932 7-17-02

AGNES SNYDER, LE
ET AL
Rick SNYDER & Roger SNYDER
41480.00.00
73/193 10-7-99

39192-01 T. ROSENBERG & B. GEMER
1461 AC. 80/897 12-27-02

-041508-

AMY CRAUN
307/2318 3.767 Ac.
11-20-07
-041508-01-02

Caples

County

ALFRED L. GRABER
397/937
73.795 AC.

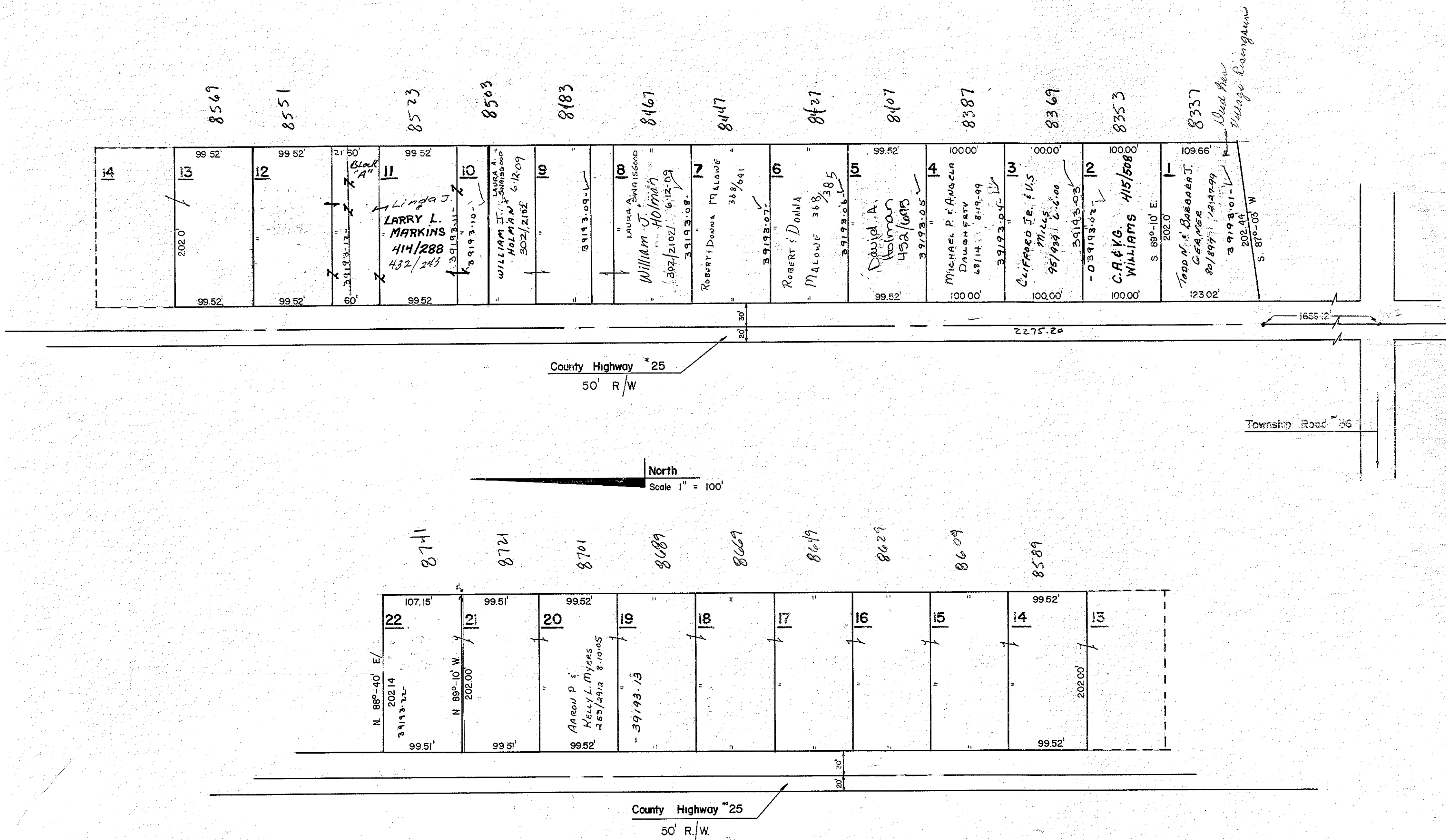
VINCENT &
ALEXANDRA
WOLPH
410/18
3.880 Ac.
-039788-01-02

Martin & Dawn
Warron
2.376 AC.
20788-02
452/1014
David A. & Cathy Tang
208/590 3-2-03
2.367 AC.
20788-02
452/1014

T.R.36 V2, P255
40' R/W

Retired

M & B SUBDIVISION NO 1



ALL LOTS OWNED BY

UNLESS OTHERWISE NOTED

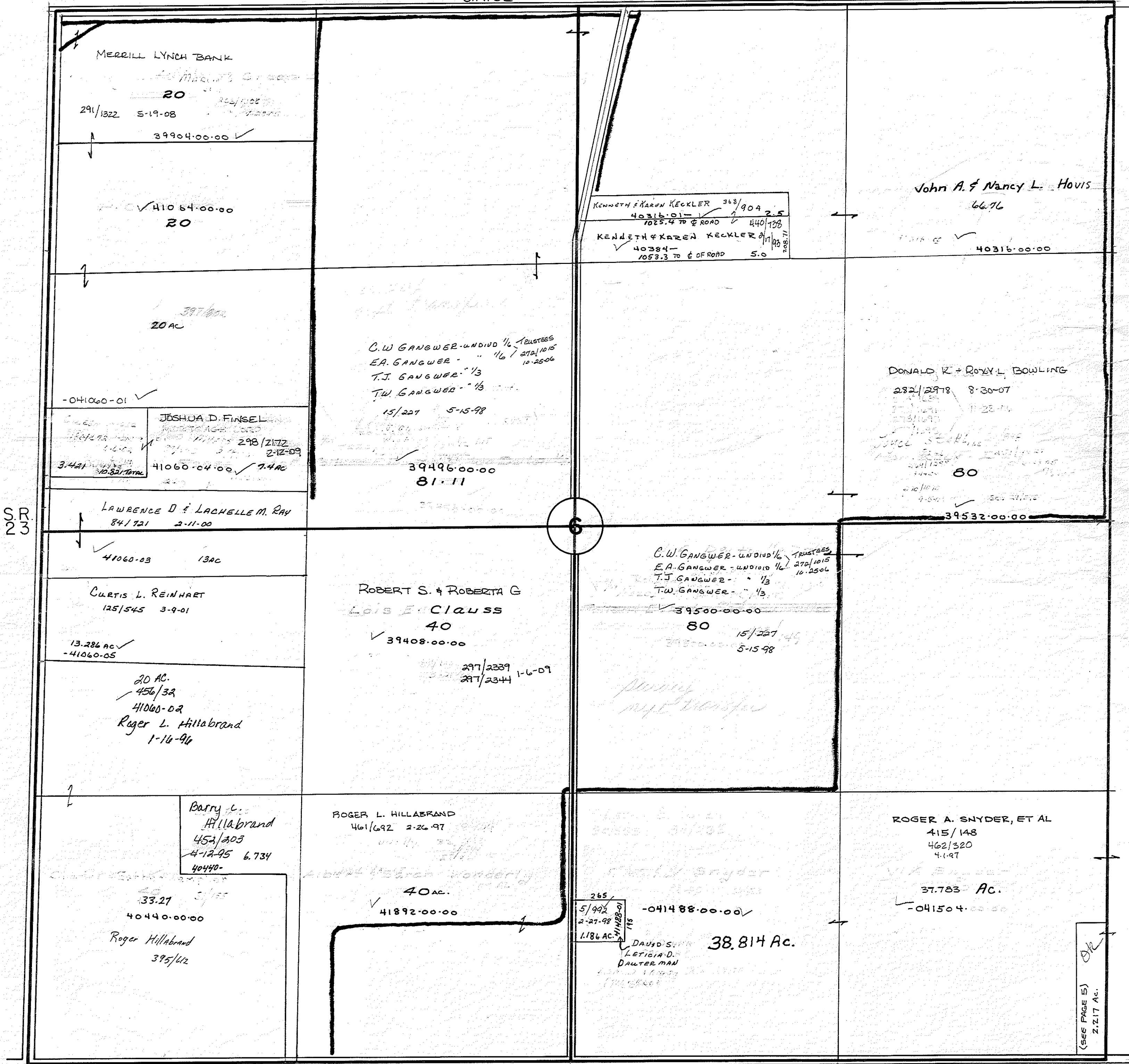
3/78

Drawn 12/26/73
Ron Wright

Retired

JACKSON TOWNSHIP

SEE
V2, P410
40' R/W



MERRILL LYNCH BANK
 291/1322 5-19-08
 39904.00.00 ✓

41064.00.00
 20

20 AC
 -041060-01 ✓

JOSHUA D. FINSEL
 298/2172 2-12-09
 41060.04.00 ✓ 7.4 AC

LAWRENCE D & LACHELLE M. RAY
 84/721 2-11-00
 41060.03 13 AC

CURTIS L. REINHART
 125/545 3-9-01
 13.286 AC ✓
 -41060.05

20 AC
 456/32
 41060.02
 Roger L. Hillabrand
 1-16-96

Barry L. Hillabrand
 454/303
 4-12-95 6.734
 40440-
 33.21
 40440.00.00
 Roger Hillabrand
 395/42

C.W. GANGWER - undivd 1/6 Trustees
 E.A. GANGWER - 1/6 272/1015 10-25-06
 T.J. GANGWER - 1/3
 T.W. GANGWER - 1/3
 15/221 5-15-98

39496.00.00
 81.11

ROBERT S. & ROBERTA G
 Lois E. Clauss
 40
 39408.00.00 ✓

ROGER L. HILLABRAND
 461/692 2-26-97
 40 AC.
 41892.00.00 ✓

ROGER L. HILLABRAND
 461/692 2-26-97
 40 AC.
 41892.00.00 ✓

KENNETH & KAREN KECKLER 313/904 2.5
 40384- 440/198
 2053.3 TO & OF ROAD
 KENNETH & KAREN KECKLER 9/19/05
 40384- 5.0
 2053.3 TO & OF ROAD

39500.00.00
 80
 15/221
 5-15-98

C.W. GANGWER - undivd 1/6 Trustees
 E.A. GANGWER - undivd 1/6 272/1015 10-25-06
 T.J. GANGWER - 1/3
 T.W. GANGWER - 1/3
 39500.00.00 ✓
 80
 15/221
 5-15-98

38.814 AC.
 265
 5/992
 2-27-98
 1186 AC.
 DAVID S. LETIGIA D. DAUERMAN

ROGER A. SNYDER, ET AL
 415/148
 462/320
 4.197
 37.783 AC.
 -041504.00.00 ✓

John A. & Nancy L. Houis
 66.76
 40316.00.00 ✓

DONALD K. & ROXY L. BOWLING
 282/2978 8-30-07
 80
 39532.00.00 ✓

39532.00.00 ✓

39532.00.00 ✓

39532.00.00 ✓

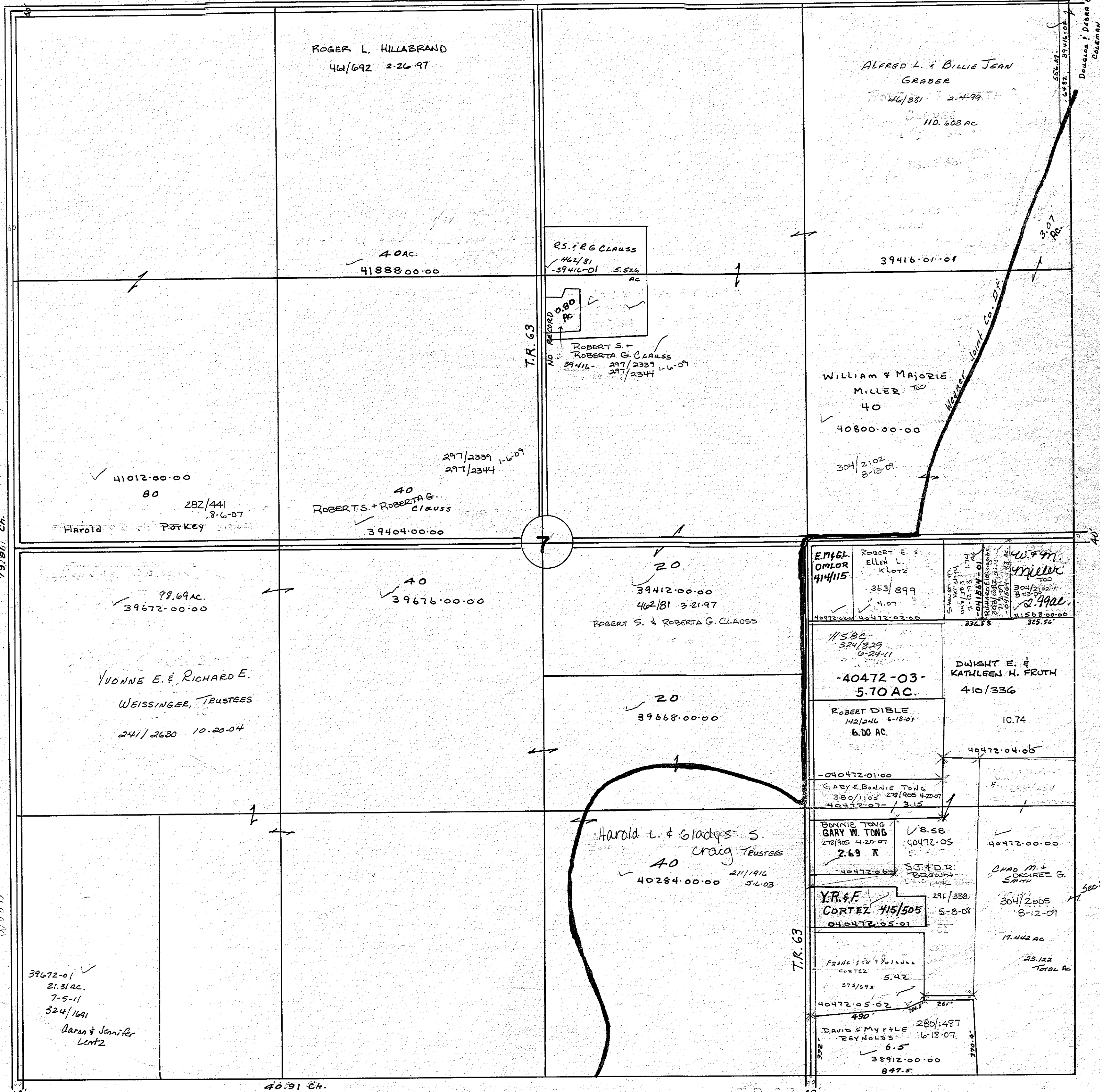
T.R. 36 V2, P255, 324
 60' R/W

(SEE PAGE 5)
 2.217 AC.

Retired

V2, P 225, 324 JACKSON TOWNSHIP
60' R/W
40.04 Ch. T.R.36

SEE
V2, P 410
40' R/W



T.R. 35
V2, P 394
V3, P 51
40' R/W

S.R. 23

Wood

40.91 Ch.

T.R. 63

4/19/78

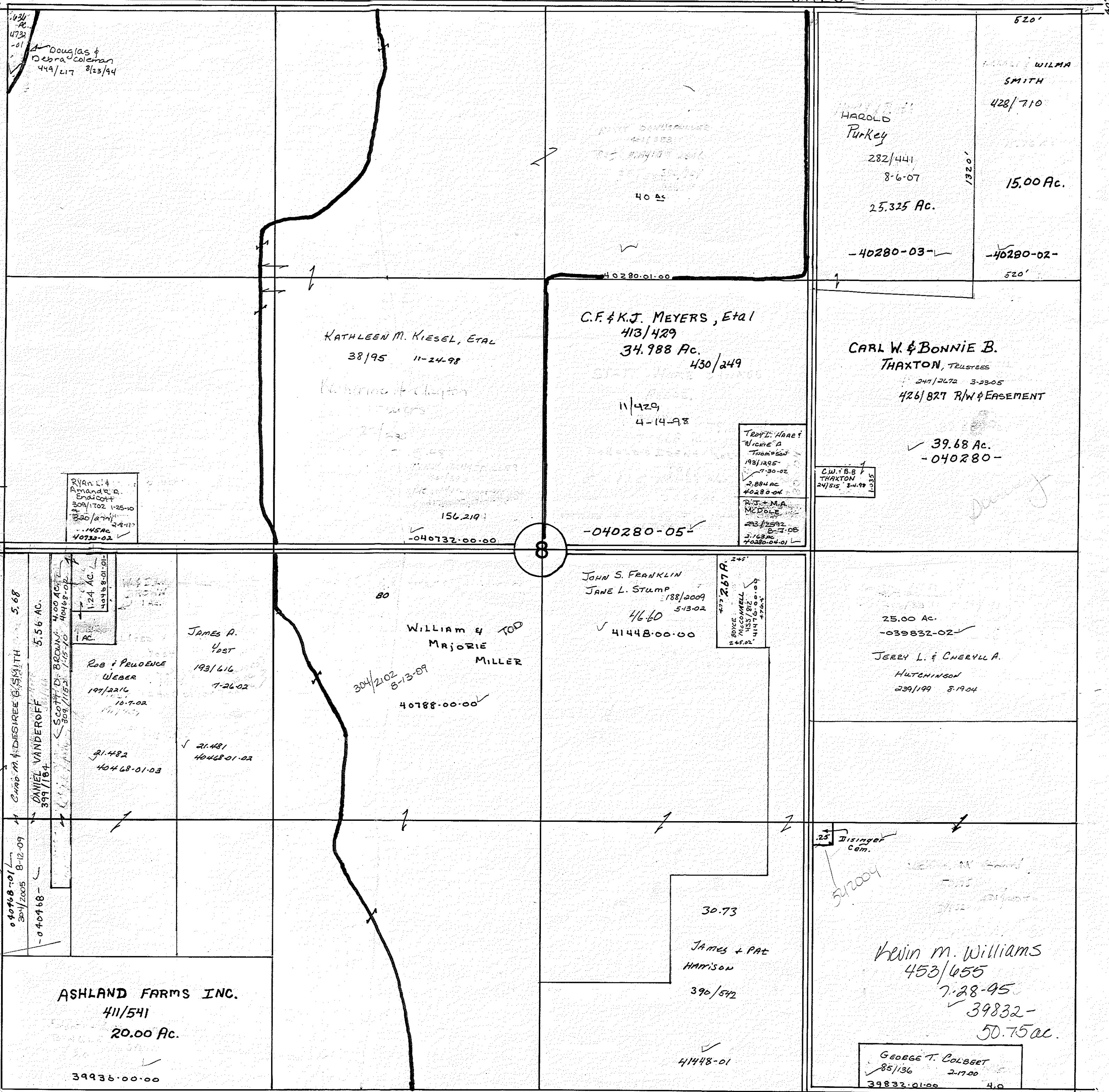
JACKSON TOWNSHIP

V2, P 410
40' R/W

8

V2, P 255 40' R/W TR.36 79.58 Ch.

V2, P 150
C.R.25 60' R/W



TR 35
V2, P 104
60' R/W

79.58 Ch.

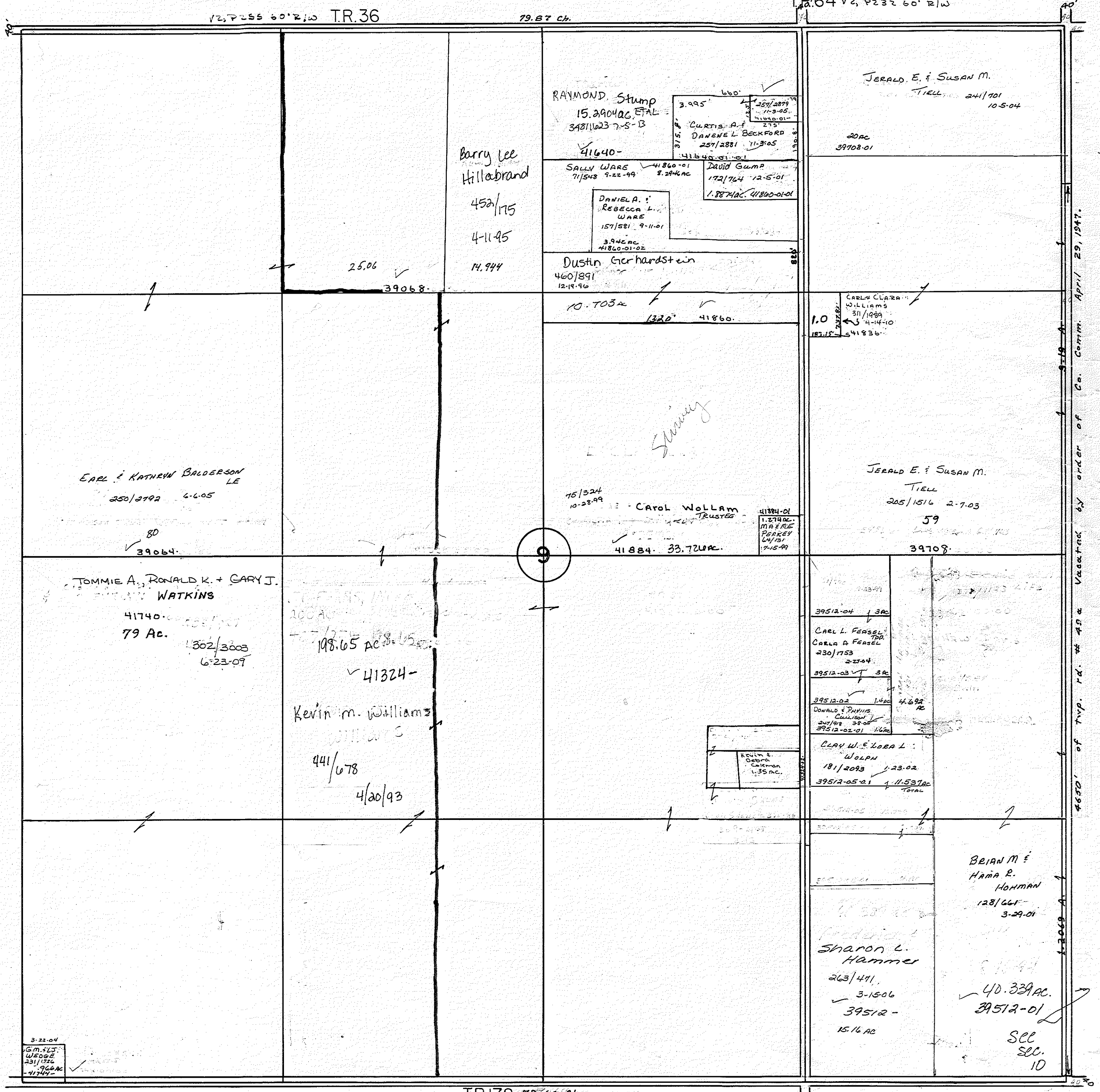
T.R.172 V2, P 234
60' R/W

10/26/78

Retired

JACKSON TOWNSHIP

SEE
V2, P410
40' R/W



3-22-04
G.M. 112
WFOUR
231/172
41744

TR.172 75.66 CH.
V2, P234
60' R/W

4650' of Twp. rd. # 45 a Vacated by order of Co. Comm. April 29, 1947.

SEC
SEC.
10

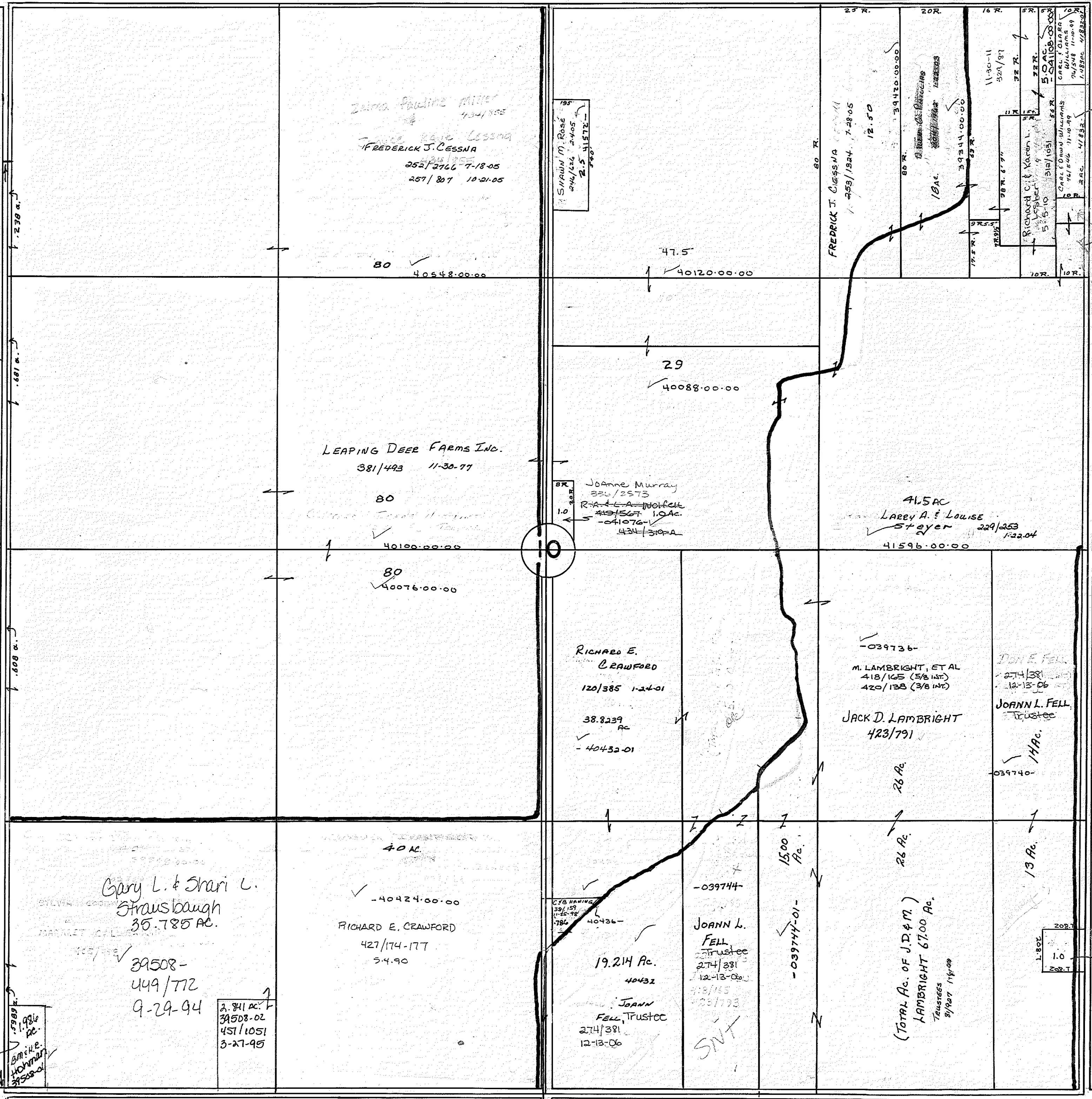
JACKSON TOWNSHIP

10

T.R. 36 V2, P255 40' R/W C.R. 3 V2, P53 60' R/W

SEE V2, P410 40' R/W

4650' of Imp. rd. #49-a vacated by order of Co. Comm. April 29, 1947



Salma Pauline Miller
4-24-1905
Fredrick J. Cessna
252/2766 7-18-05
257/207 10-21-05

LEAPING DEER FARMS INC.
381/443 11-30-77

Gary L. & Shari L.
Strausbaugh
35.785 AC.

39508-
449/772
9-29-94

2.841 AC.
39508-02
451/1051
3-27-95

RICHARD E.
CRAWFORD
120/385 1-24-01
38.8239 AC
-40432-01

RICHARD E. CRAWFORD
427/174-177
34.90

JOANN
FELL TRUSTEE
274/381
12-13-06

JOANN L.
FELL
Trustee
274/381
12-13-06

JACK D. LAMBRIGHT
423/791

(TOTAL AC. OF J.D. & M.)
LAMBRIGHT 67.00 AC.

41.5 AC
LARRY A. & LOUISE
Steyer 229/263
41596.00.00

JOANN L. FELL
Trustee

JOANN L. FELL, TRUSTEE
274/381
12-13-06
39724-

T.R. 172

T.R. 51
40' R/W
O.R. 263/1613
3-23-06

SEE SEC. 9
B.M. H.E.
WOMANLY
3-23-06

12/18/77

Retired

JACKSON TOWNSHIP

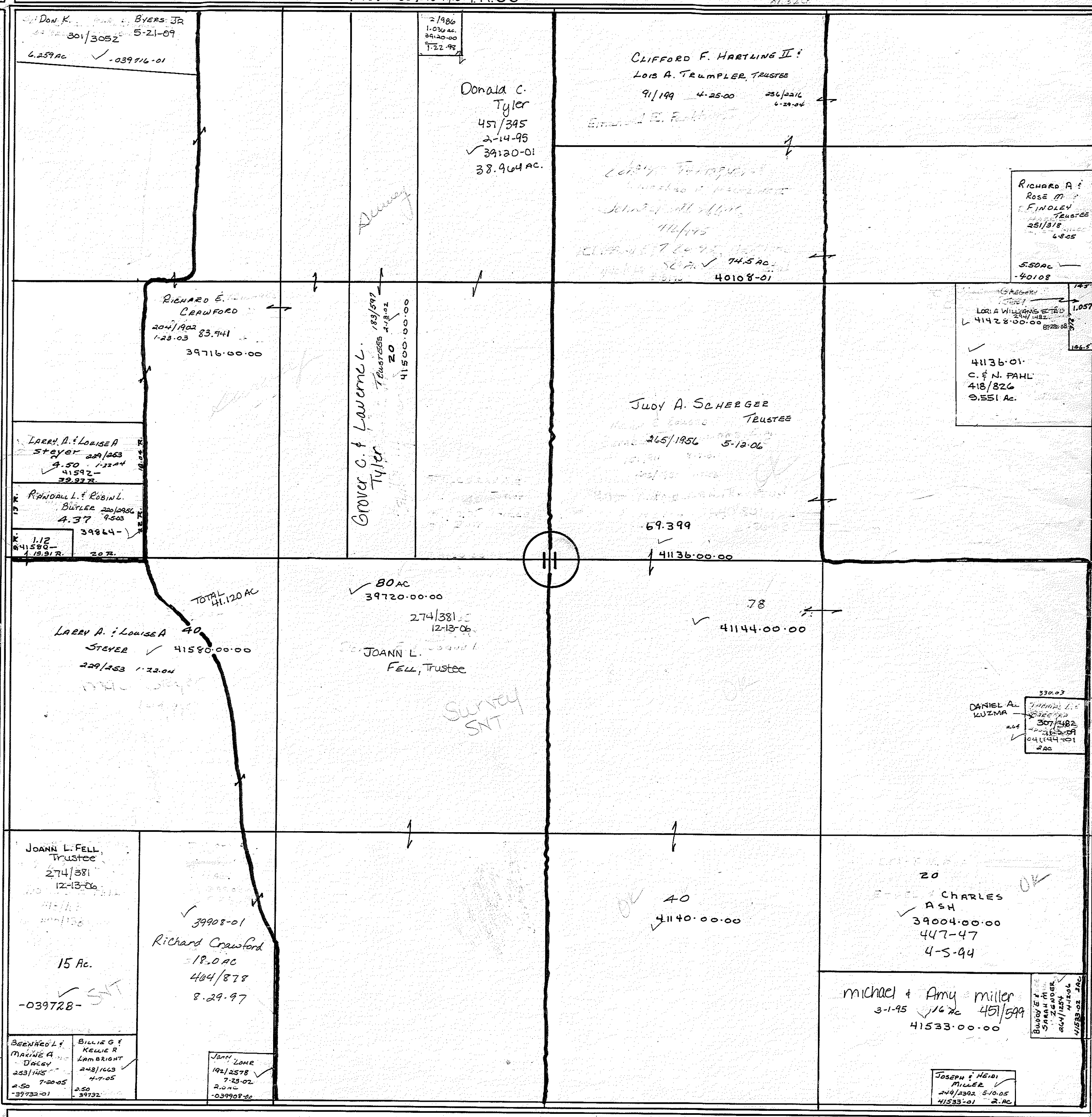
V2, P 410

11

V2, P 165, 408 60', 40' RW T.R. 36 81.32 ch.

40' RW

21.32 ch



T.R. 51
40' R/W
D.R. 263/1613
3-23-06

C.R. 5
P.R. 6000

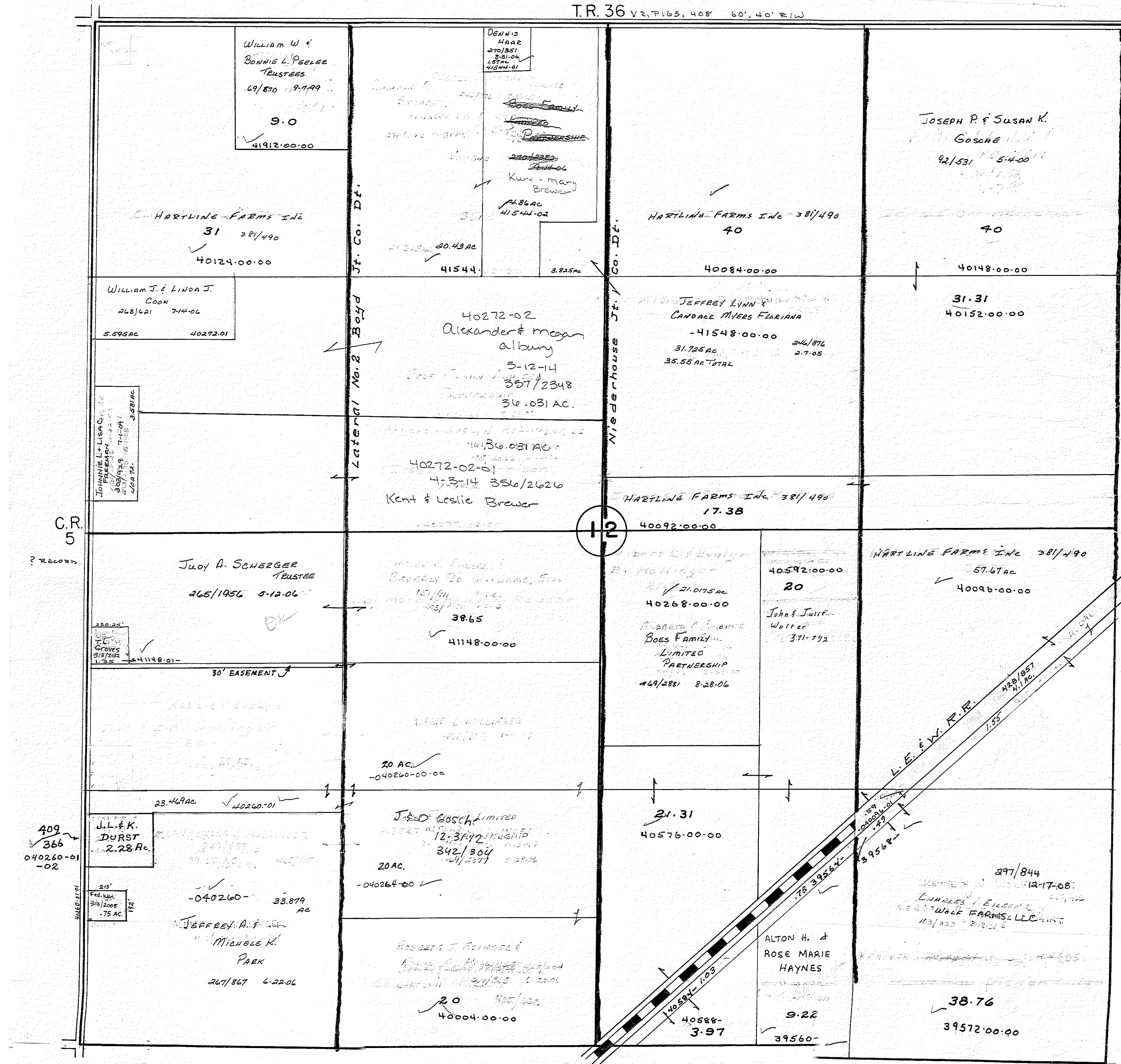
T.R. 172
V2, P 406
40' R/W

Retired

JACKSON TWP.

DEE
V2, P 410
40' R/W

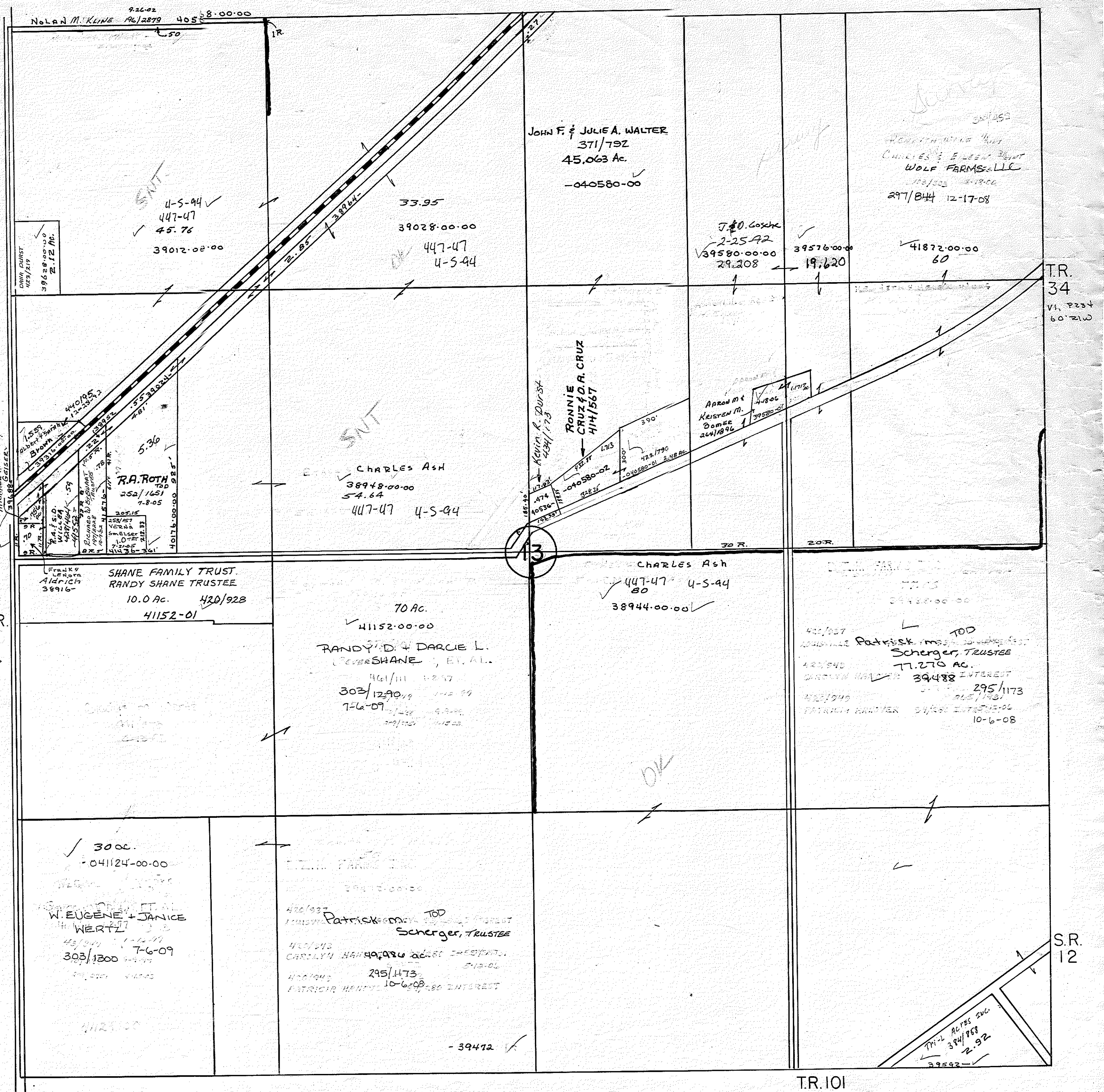
T.R. 36 V2, P165, 408 60', 40' R/W



Retired

JACKSON TOWNSHIP

See
V2, P410
40' R/W



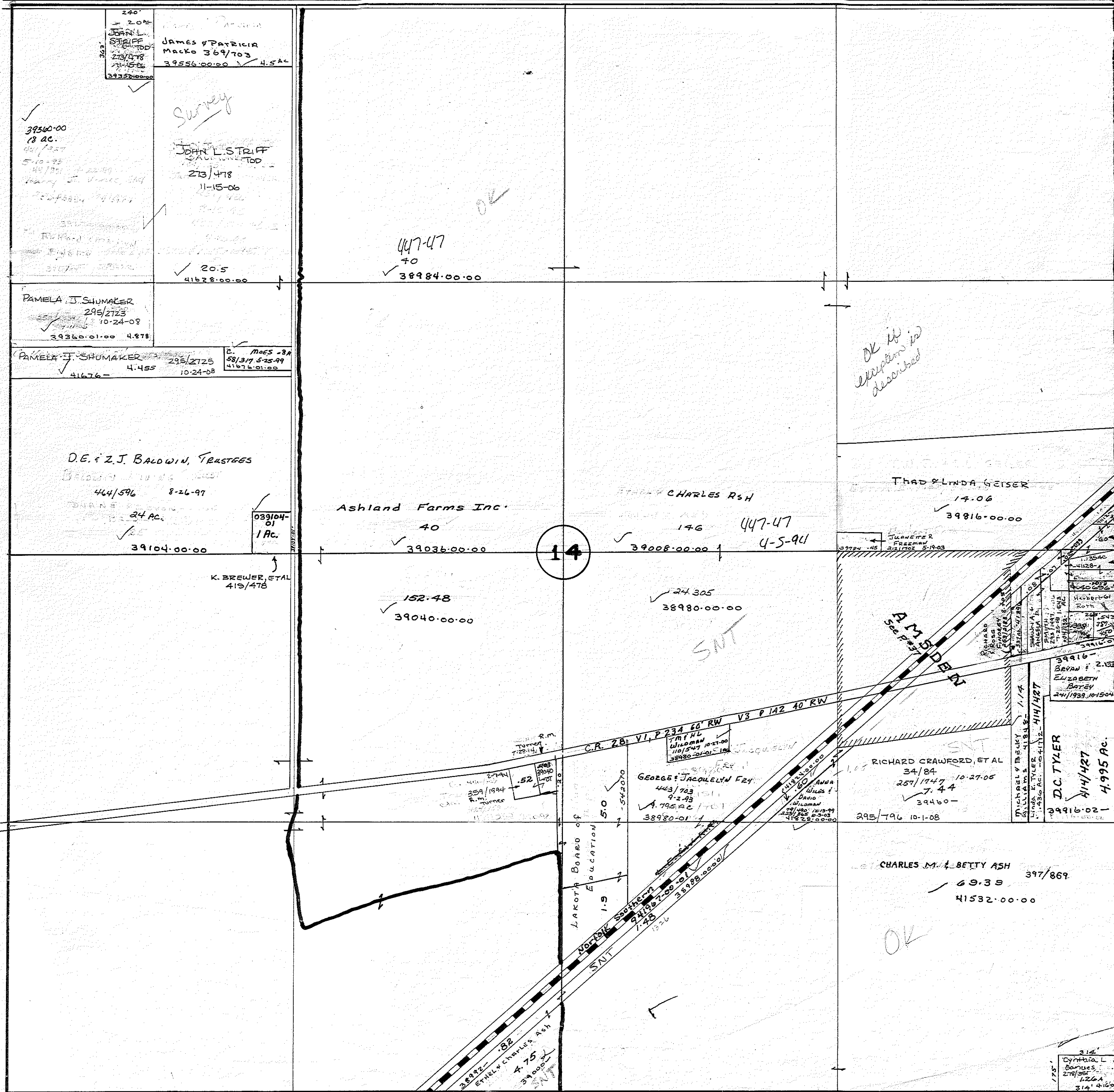
Retired

JACKSON TOWNSHIP

T.R. 53 No Record

T.R. 172 V2, P 406 40' RW

50' E
V2, P 410
40' RW



Noticed

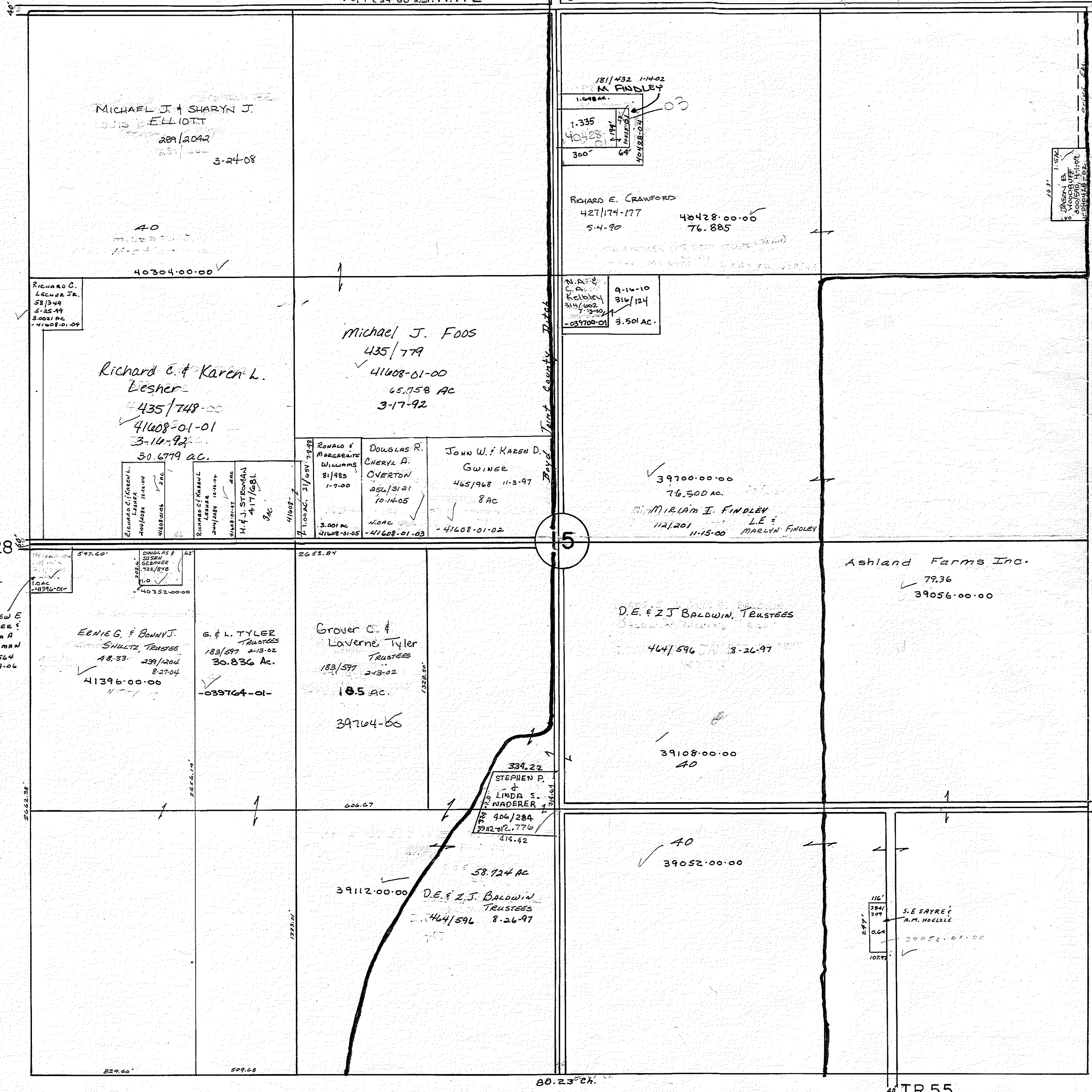
JACKSON TOWNSHIP

SEE
V2, P 410
40' R/W

15

V2, P234 60' R/W T.R.172

C.R.3 V2, P53 60' R/W
80.37 CA.



C.R.28

V1, P234
V3, P142
40' R/W
MATHEW E. GRABER & MONICA A. EISENMAN
245/2564
6-19-06

C.R.28

V1, P234
V3, P142
40' R/W

80.23 CA.

T.R.55

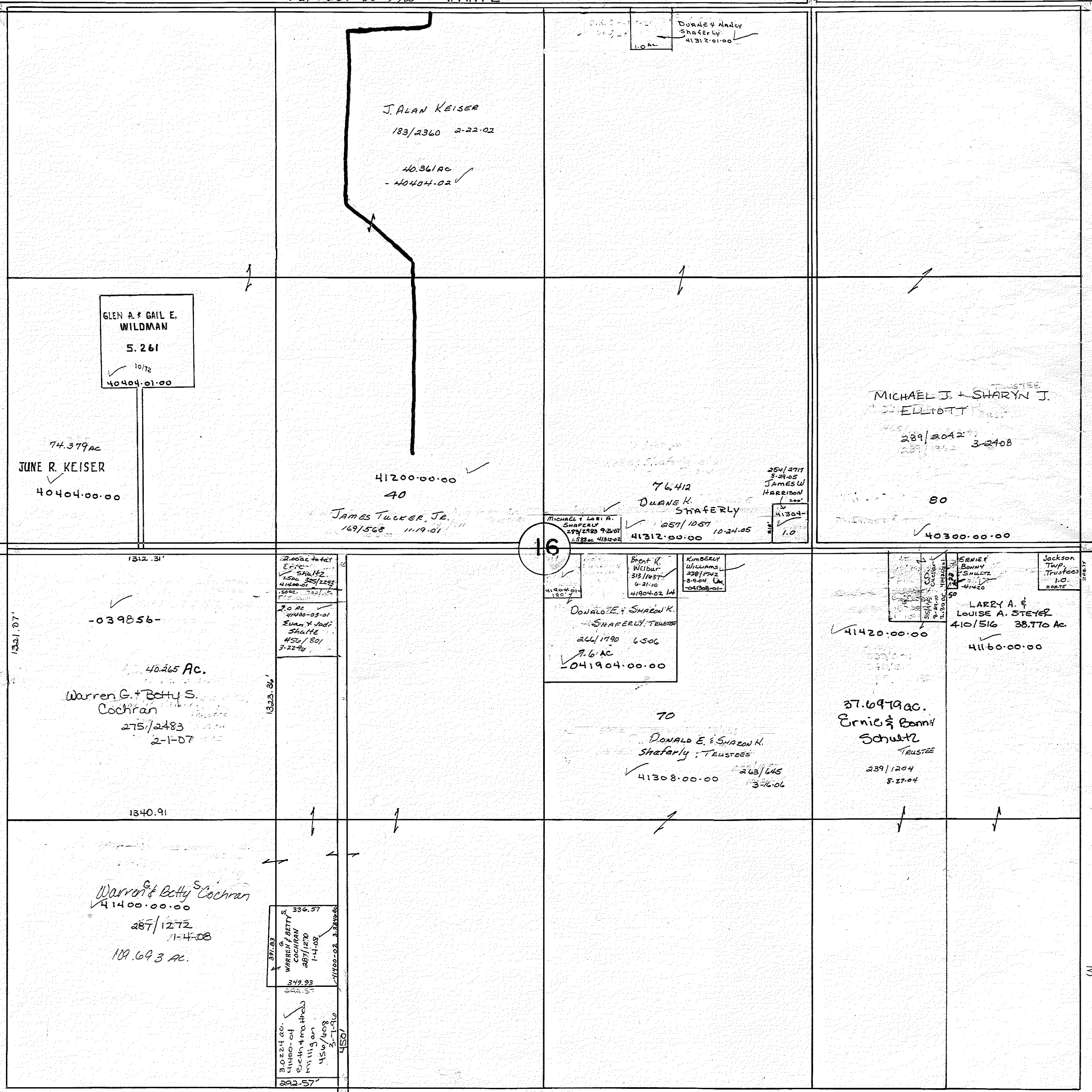
10/4/79

Retired

JACKSON TOWNSHIP

V2, P234 60' R/W T.R.172 79.66 CH

T.R.64 V2, P232 79.60 CH 60' R/W



CR.28

V1, P234
V2, P105
60' R/W

GLEN A. & GAIL E. WILDMAN
5.261
10/72
40404.01.00

74.379 ac
JUNE R. KEISER
40404.00.00

41200.00.00
40
JAMES TUCKER, JR.
169/568 11-19-01

76.412
DUANE K. SHAFERLY
257/1067 10-24-05
41312.00.00

MICHAEL J. & SHARYN J. ELLIOTT
289/2042 3-24-08
80
40300.00.00

1312.31
-039856-
40.465 AC.
Warren G. & Betty S. Cochran
275/2483 2-1-07

Donald E. & Sharon K. Shaferly, Trustees
244/1790 6-5-06
7.6 AC
41904.00.00

41420.00.00
37.6979 ac.
Ernie & Bonnie Schultz
289/1204 8-27-04
41160.00.00

1340.91
Warren & Betty S. Cochran
41400.00.00
287/1272 1-4-08
109.693 ac.

70
DONALD E. & SHARON K. SHAFERLY, TRUSTEES
243/645 3-6-06
41308.00.00

T.R. 47
V2, P172, 284
60' R/W

79.73 CH.

3/78

Retired

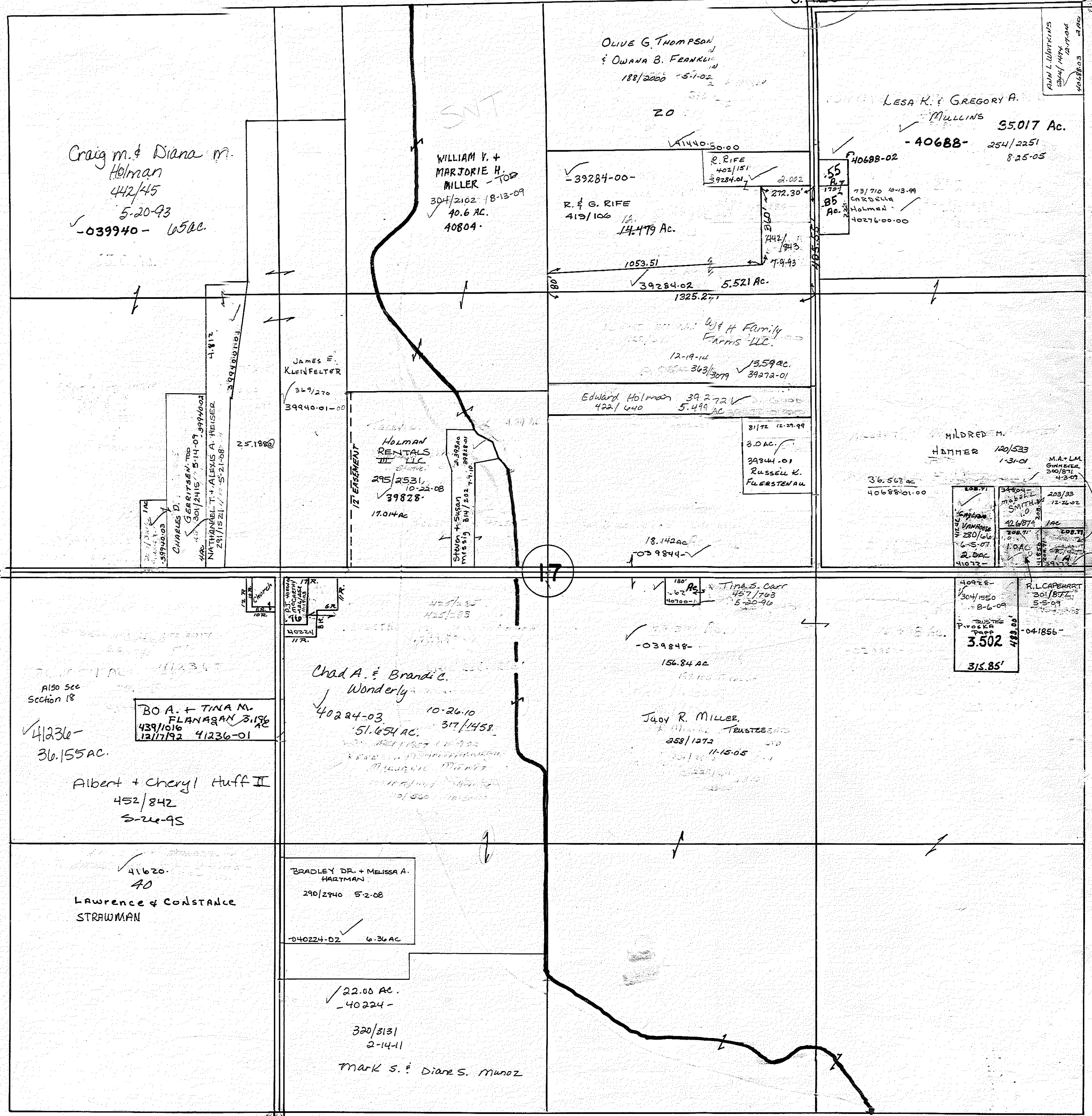
JACKSON TOWNSHIP

SEE V2, P 410 40' R/W

79.65 Ch.

V2, P 137 60' R/W C.R.25

T.R.172 V2, P 234 60' R/W



Craig M. & Diana M.
Holman
442/45
5-20-93
-039940- 65 ac.

WILLIAM V. +
MARJORIE H.
MILLER - TOP
304/2102 18-13-09
40.6 AC.
40804.

OLIVE G. THOMPSON
& OWANA B. FRANKLIN
188/2000 5-7-02

LESA K. & GREGORY A.
MULLINS
-40688- 254/2251
8-25-05
35.017 AC.

JAMES E.
KLEINFELTER
367/270
39940-01-00

R. & G. RIFE
419/100
14-479 AC.
-39284-00-

Edward Holman
422/440 5-499 AC
39-272 ✓

MILDRED M.
HAMMER 120/533
1-31-01
36.567 ac
40688-01-00

CHARLES D. GERITSEV
401/2416 5-14-09
NATHANIEL T. + ALEXIS A. REISER
211/1521 5-21-08

HOLMAN
RENTALS
III LLC
295/2531
10-22-08
39828-
17.04 AC

RUSSELL K.
FLORSTENAU
39244-01
8-0-AC

C.R.28
V1, P 234
V2, P 105
60' R/W

BO A. + TINA M.
FLANAGAN 3.158
439/1016
12/17/92 41236-01
41236-
36.155 AC.
Albert + Cheryl Huff II
452/842
5-22-95

Chad A. & Brandi C.
Wonderly
40224-03 10-26-10
51.654 AC. 317/1458

JUDY R. MILLER
TRUSTEES
258/1272
11-15-05
156.84 AC

41620-
40
LAWRENCE & CONSTANCE
STRAWMAN

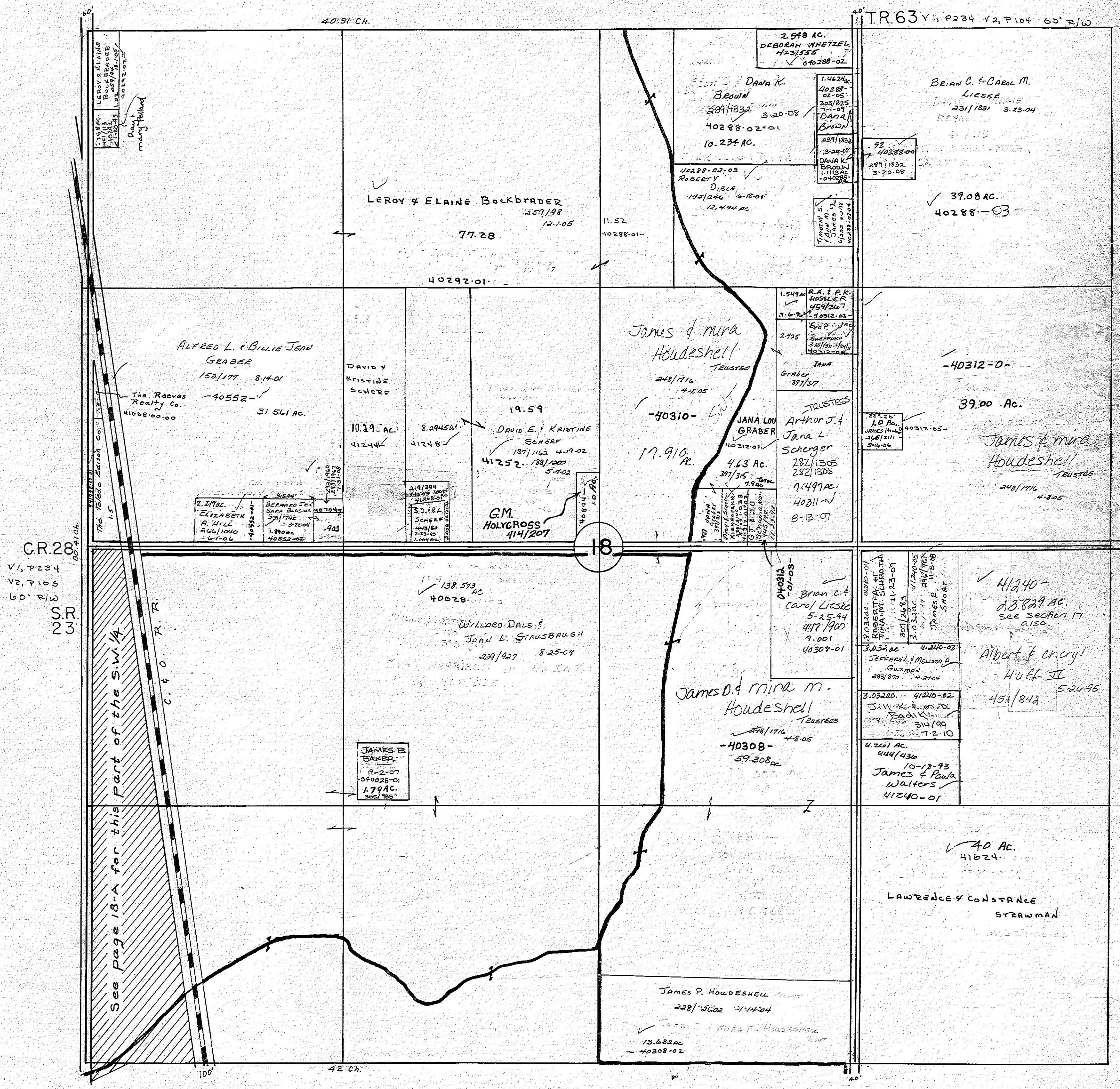
BRADLEY DR. + MELISSA A.
HARTMAN
290/2940 5-2-08
-040224-02 6.36 AC

22.00 AC.
-40224-
320/3131
2-14-11
Mark S. & Diane S. Munoz

C.R.25

79.71 Ch.

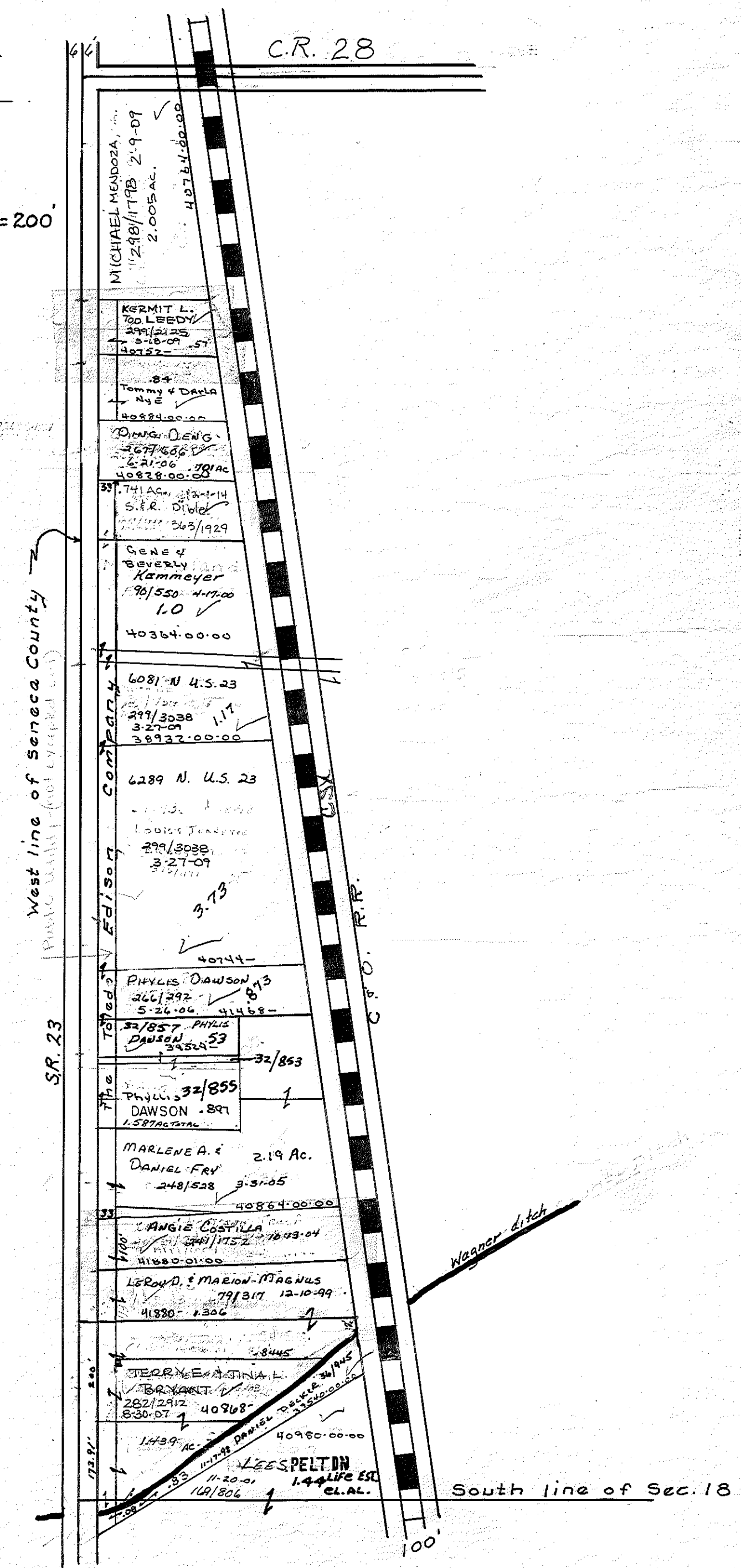
V2, P 137 60' R/W 40'



JACKSON TOWNSHIP

WEST SIDE SOUTH WEST QUARTER SECTION 18
West of C & O R.R.

N
Scale 1"=200'

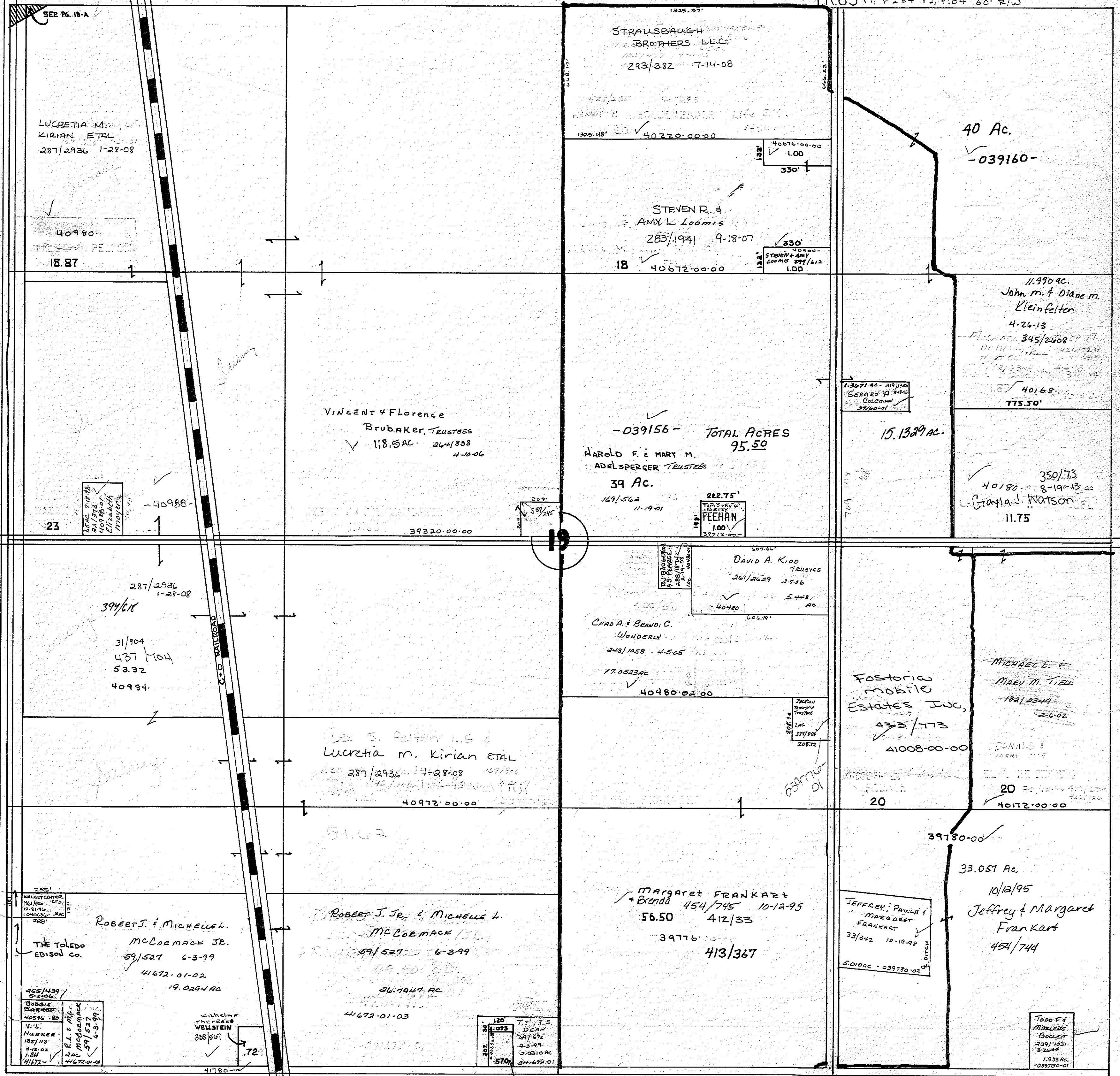


JACKSON

SCALE 1" = 300'

SEE V2, P410 40' 2/10

TR63 V1, P234 V2, P104 60' R/W



LUCRETIA M. KIRIAN ETAL
287/2936 1-27-08

40980
18.87

STRAUSBAUGH BROTHERS L.L.C.
293/382 7-14-08

STEVEN R. & AMY L. LOOMIS
283/1941 9-18-07
40672.00-00

40 Ac.
-039160-

VINCENT & FLORENCE BRUBAKER, TRUSTEES
118.5 AC. 2/4/83 4-10-06

-039156- TOTAL ACRES 95.50
HAROLD F. & MARY M. ADLSPERGER TRUSTEES
39 AC. 1/69/562 11-19-01

11.990 ac.
John m. & Diane m. Klein felter
4-26-13
345/2608
40168.00-00
775.50'

15.1329 ac.

350/73
40180.00-00 8-19-13
GIANPAOLO WATSON
11.75

287/2936 1-28-08
394/618
31/904
437/104
53.32
40984

DAVID A. KIDD TRUSTEE
5/1/2029 2-7-16
5.448 AC
-40480
CHAD A. & BEARDY C. WUNDERLY
248/1058 4-5-05
17.0523 AC
40480.00-00

Fosterico mobile Estates LLC
433/773
41008.00-00

MICHAEL L. & MAEY M. TIEZ
182/2349
2-6-02

Lee S. Peltan, L.E. & Lucretia m. Kirian ETAL
287/2936 1-27-08
40972.00-00

DONALD & MARY
20
40172.00-00

ROBERT J. & MICHELLE L. MCCORMACK JR.
59/527 6-3-99
41672.01-02
19.0294 AC

ROBERT J. JR. & MICHELLE L. MCCORMACK JR.
59/527 6-3-99
26.1947 AC
41672.01-03

Margaret FRANKART & Brenda
454/745 10-12-95
56.50 412/33
39776
413/367

JEFFREY, PAUL & MARGARET FRANKART
33/342 10-12-99
5.010 AC - 039780.02

33.051 Ac.
10/12/95
Jeffrey & Margaret Frankart
454/744

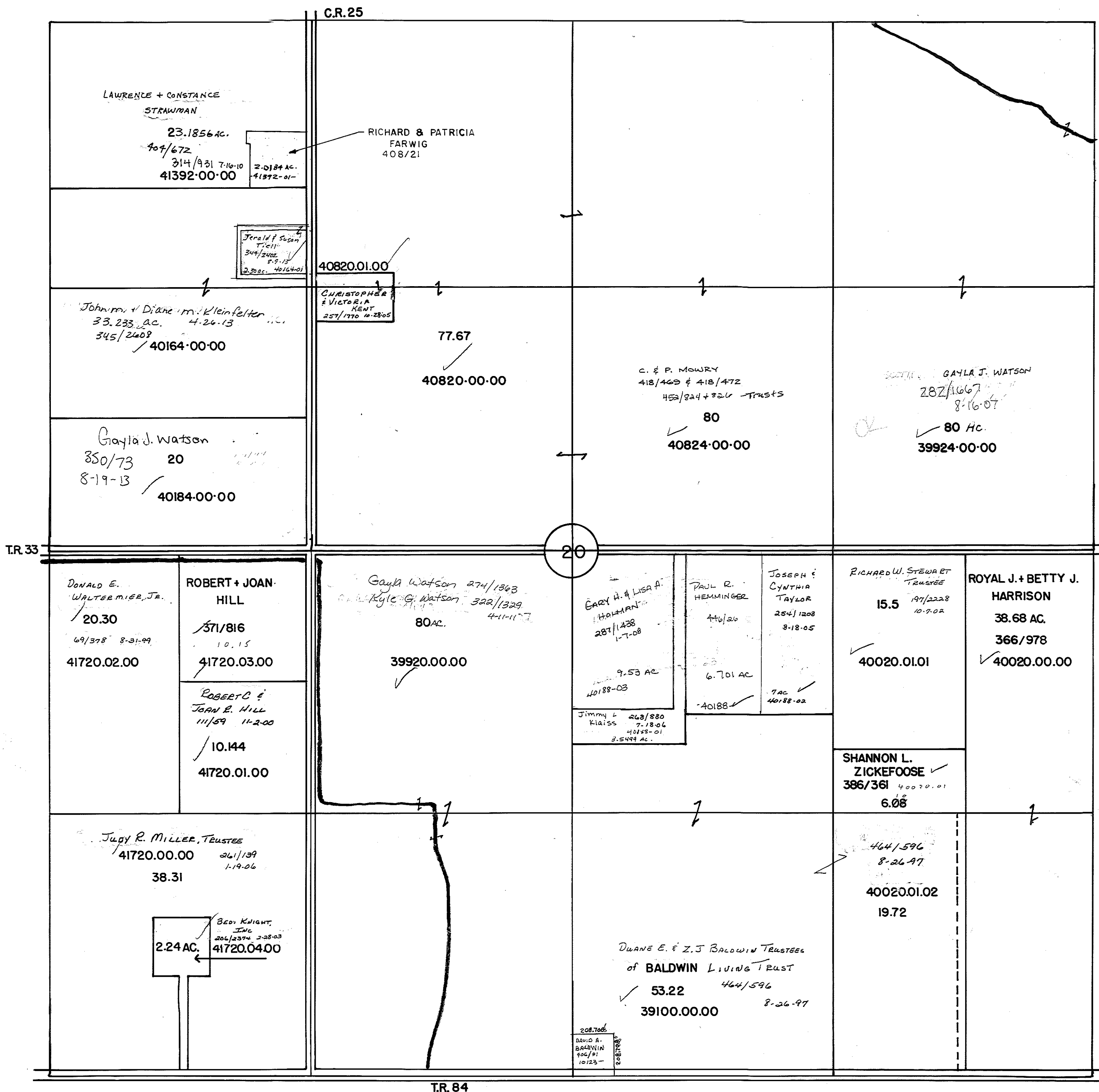
WILHELM THEODORE WELLS
388/507
41780

LEONARD DEAN
207/672
4-3-97
2.0010 AC
570 2/16/2001

TODD P. & MARLENE BOOLEY
239/1081
3-24-04
1.933 AC
-039780-01

TR 84 L.F.B. Bowman 82.73 ch. 380/213

C.R. 25

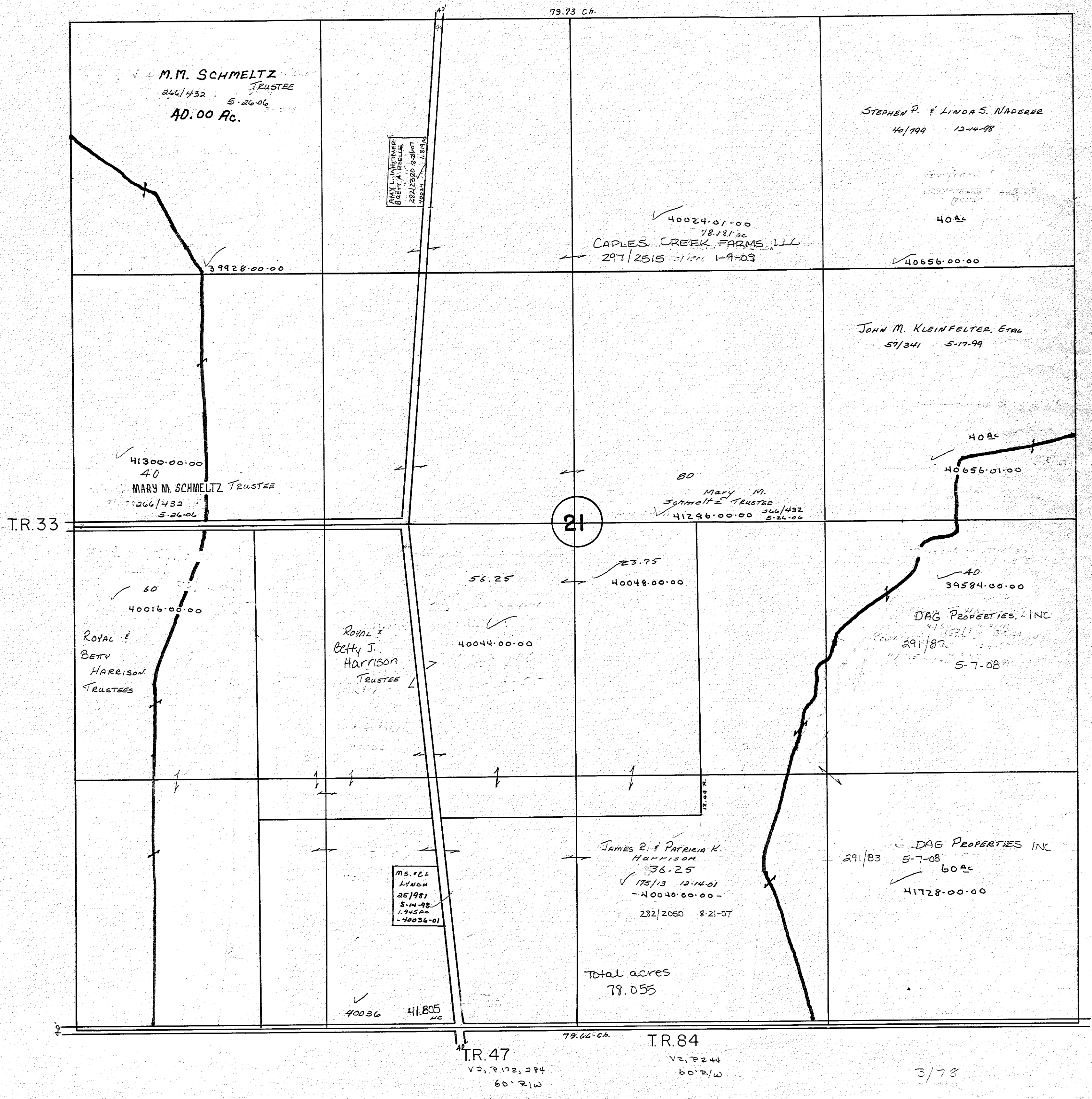


Retrol

JACKSON TOWNSHIP

SEE
V2, P410
40' R/W

21

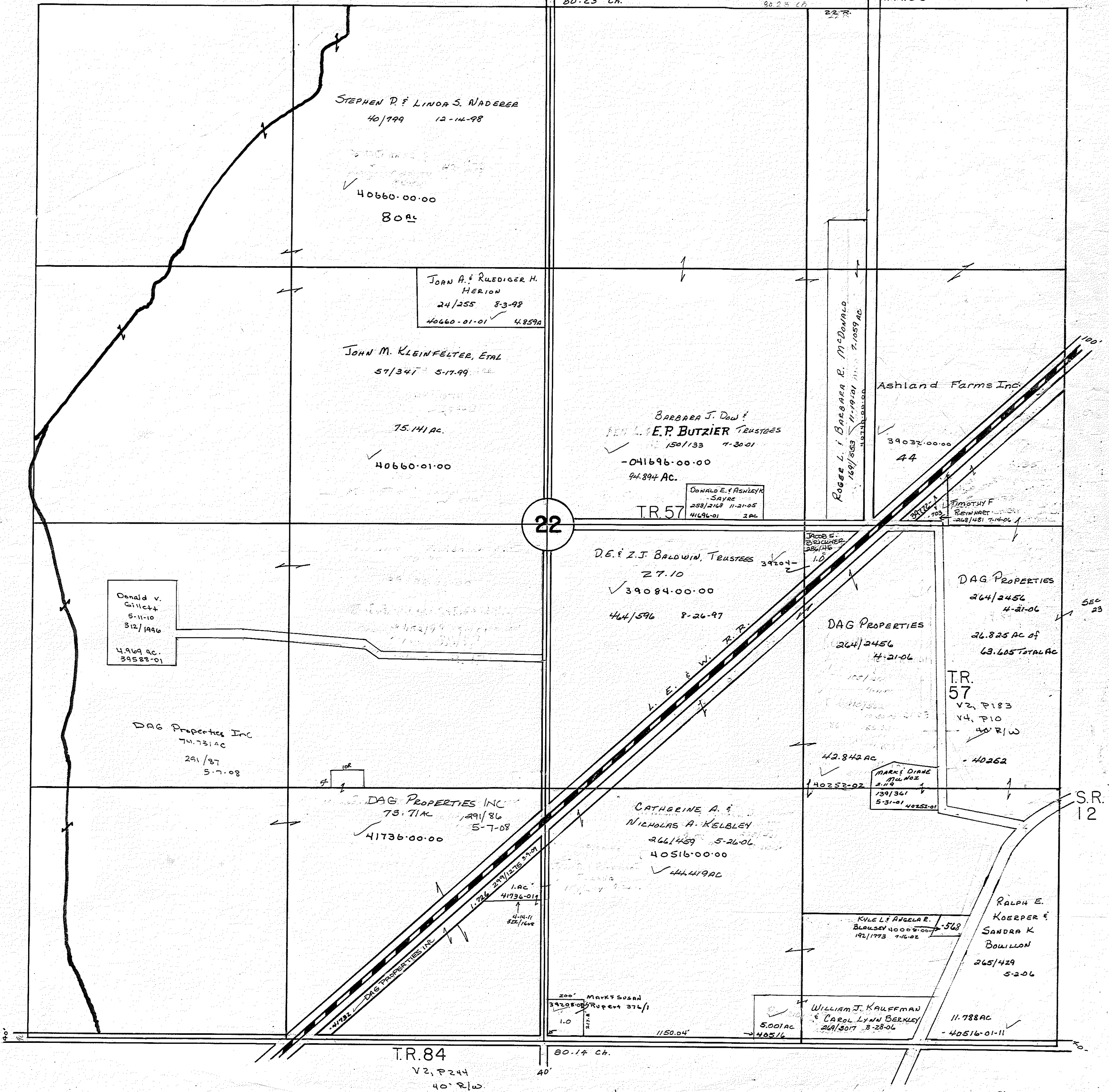


JACKSON TOWNSHIP

SEE V2, P 410 40' R/W

CR.3 V2, P 53 60' R/W 80.23 Ch.

T.R.55 V2, P 183 60' R/W



22

S.R. 12

T.R.84 V2, P 244 40' R/W

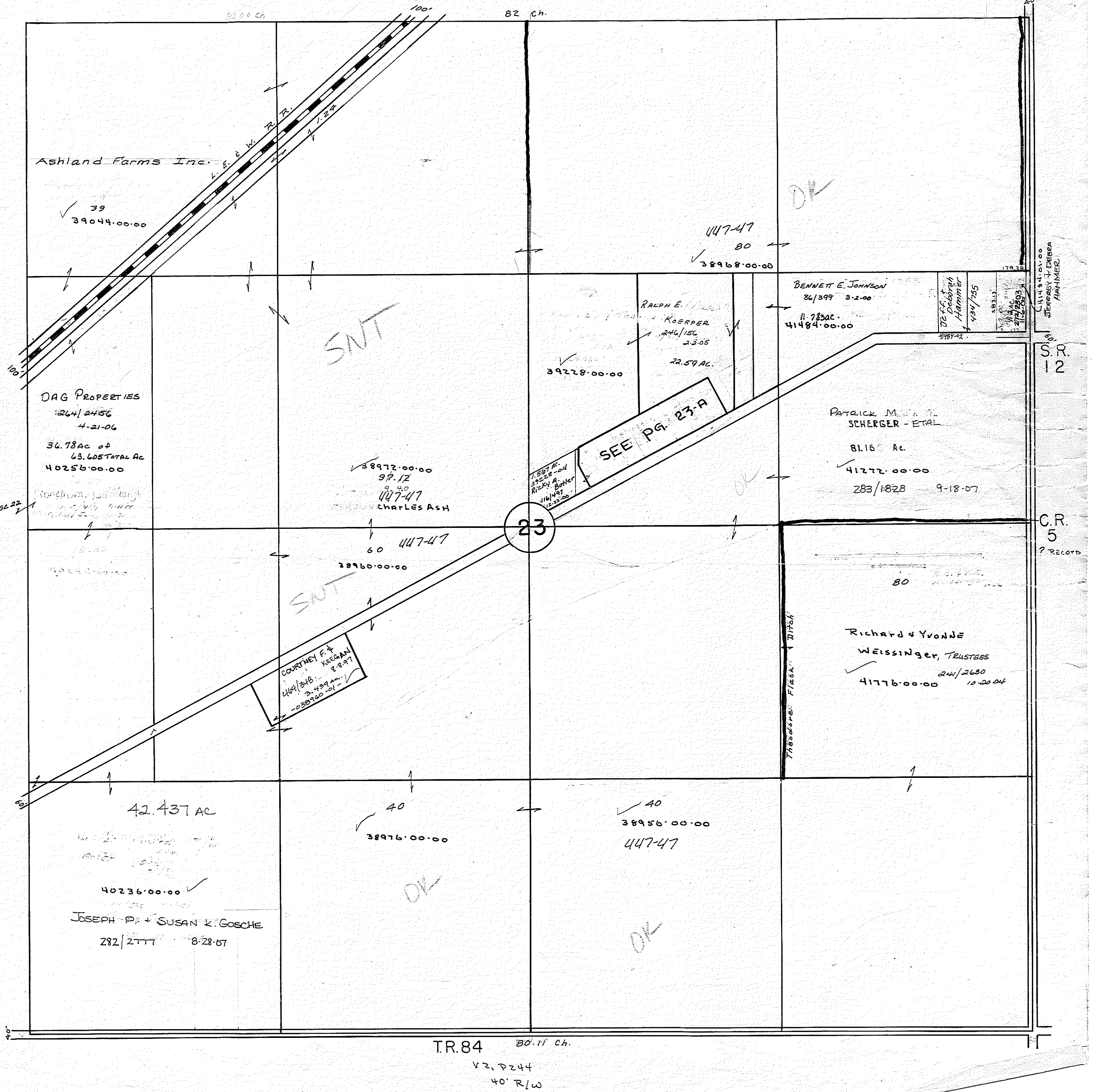
80.14 Ch.

3178

JACKSON TOWNSHIP

SEE
V2, P410
40' R/W

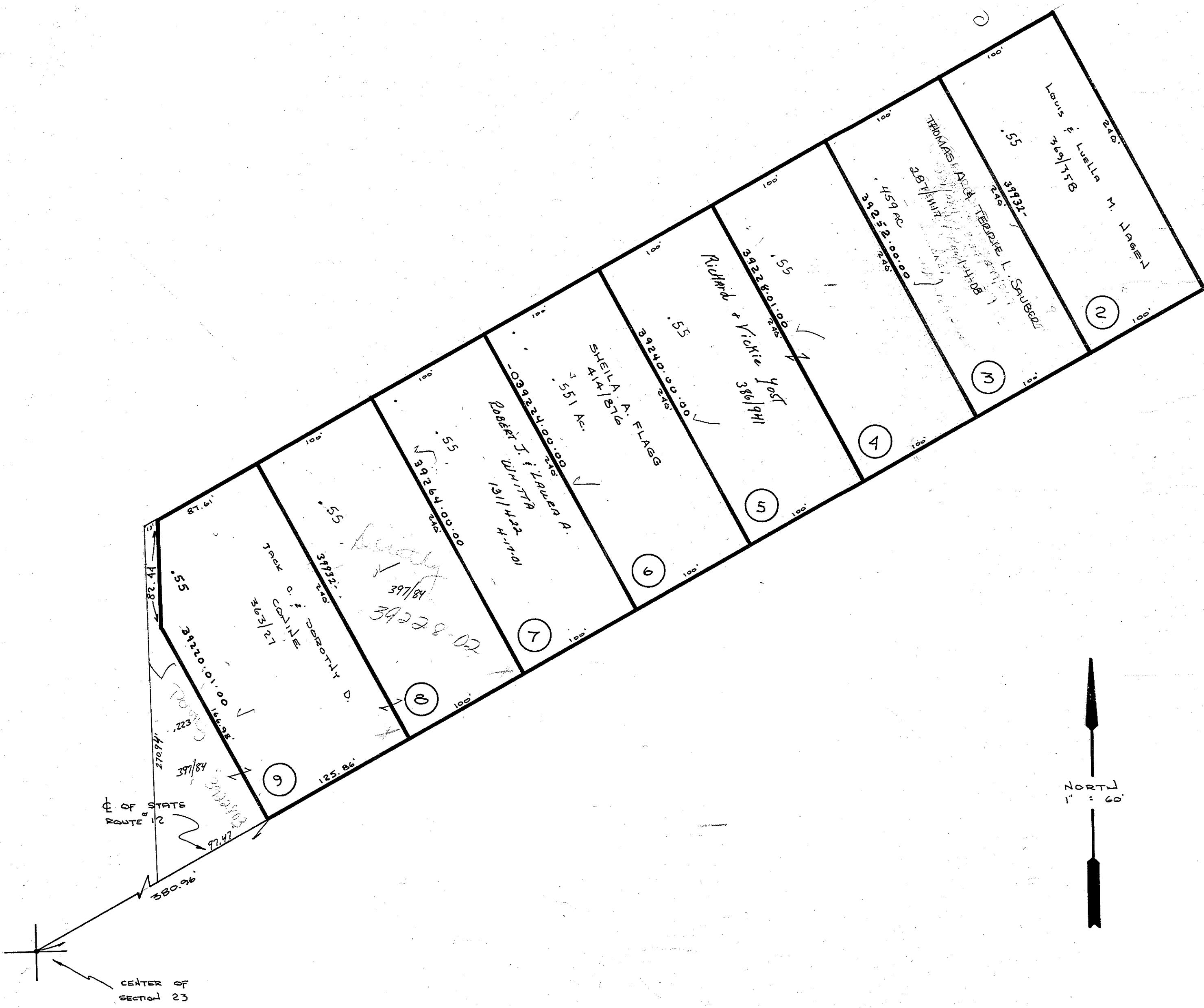
23

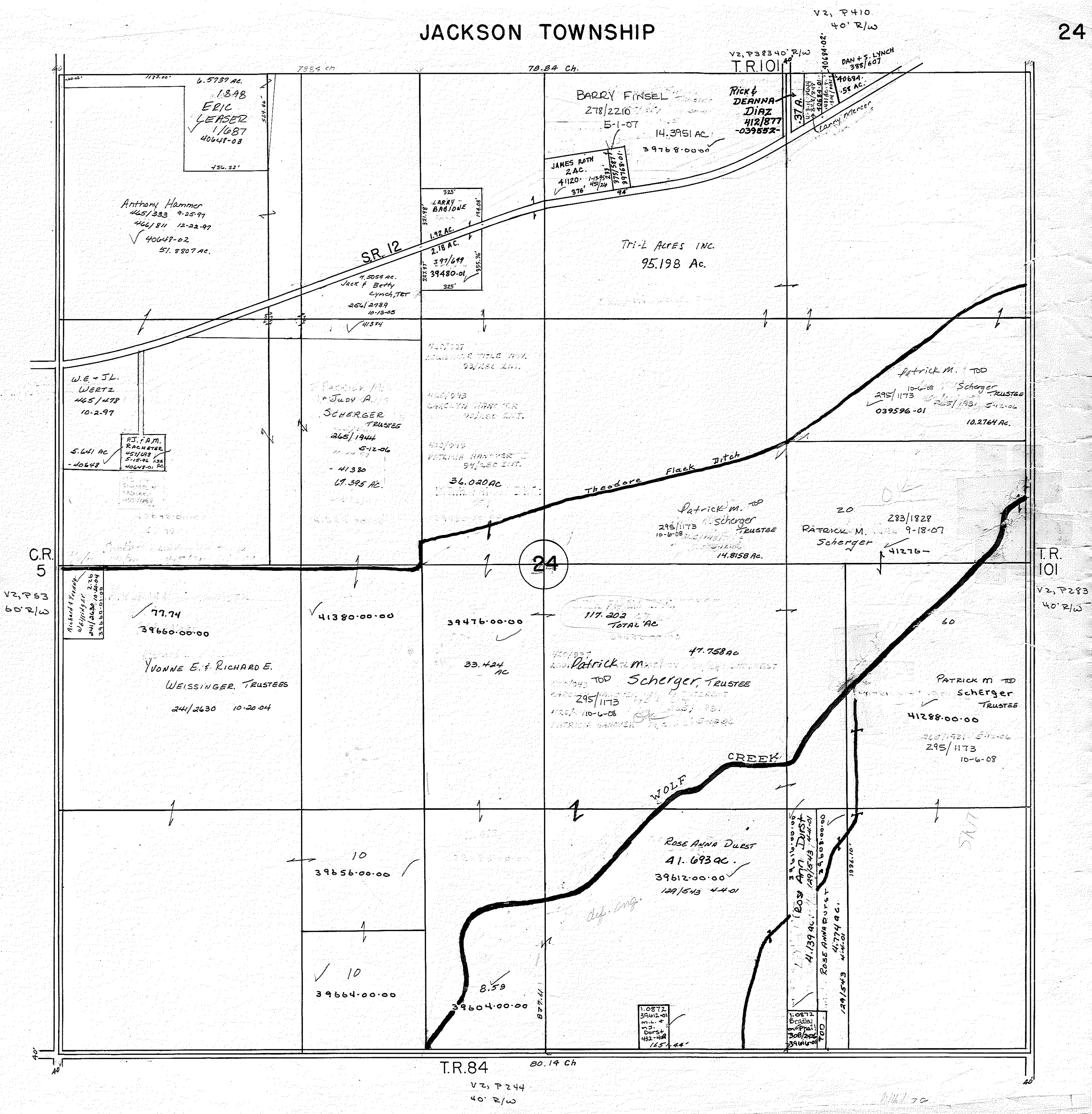


R

JACKSON TOWNSHIP

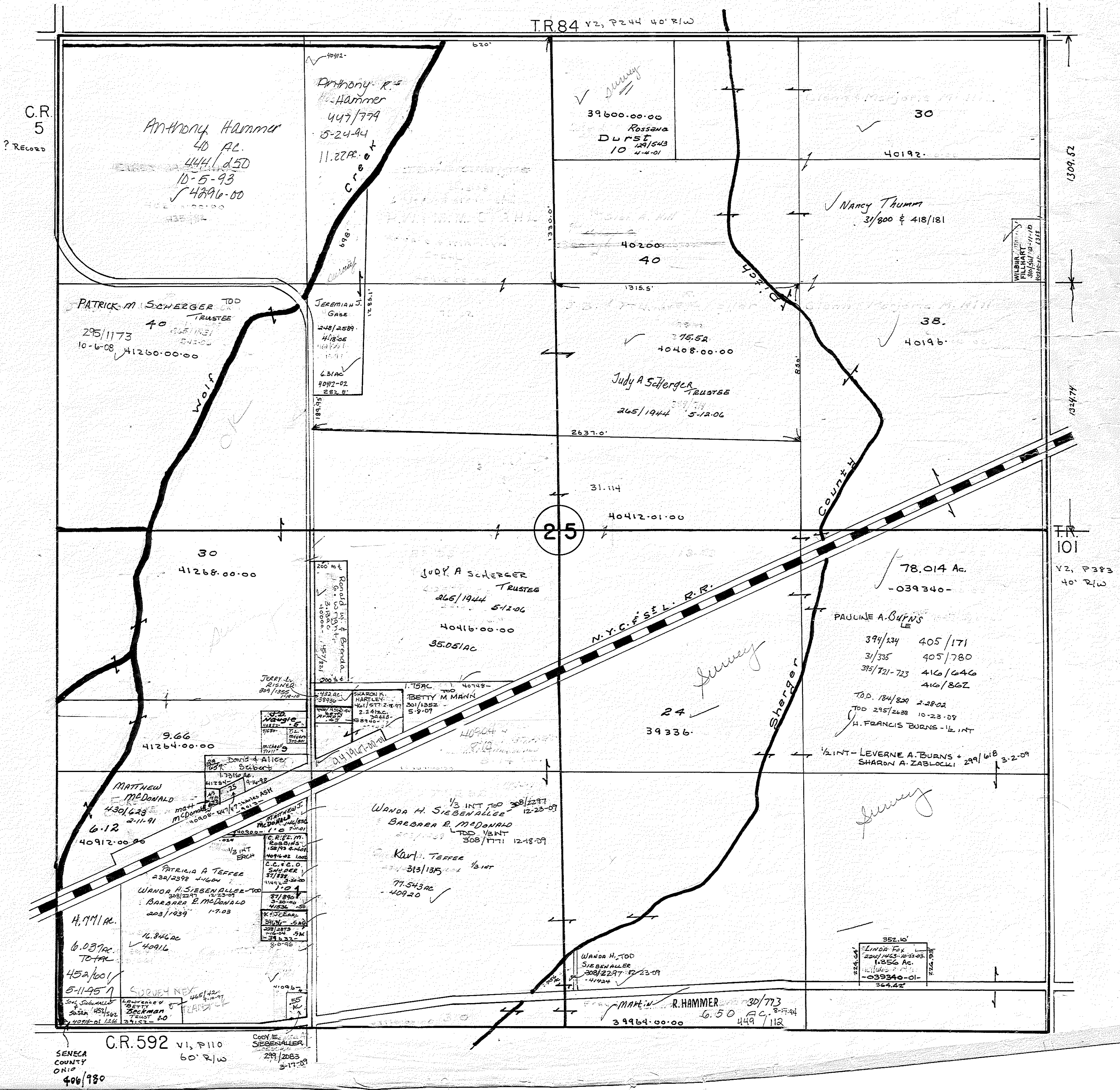
23-A





JACKSON TWP.

SEE
V2, P410
40' R/W



C.R. 5
? Record

1309.62

1324.74

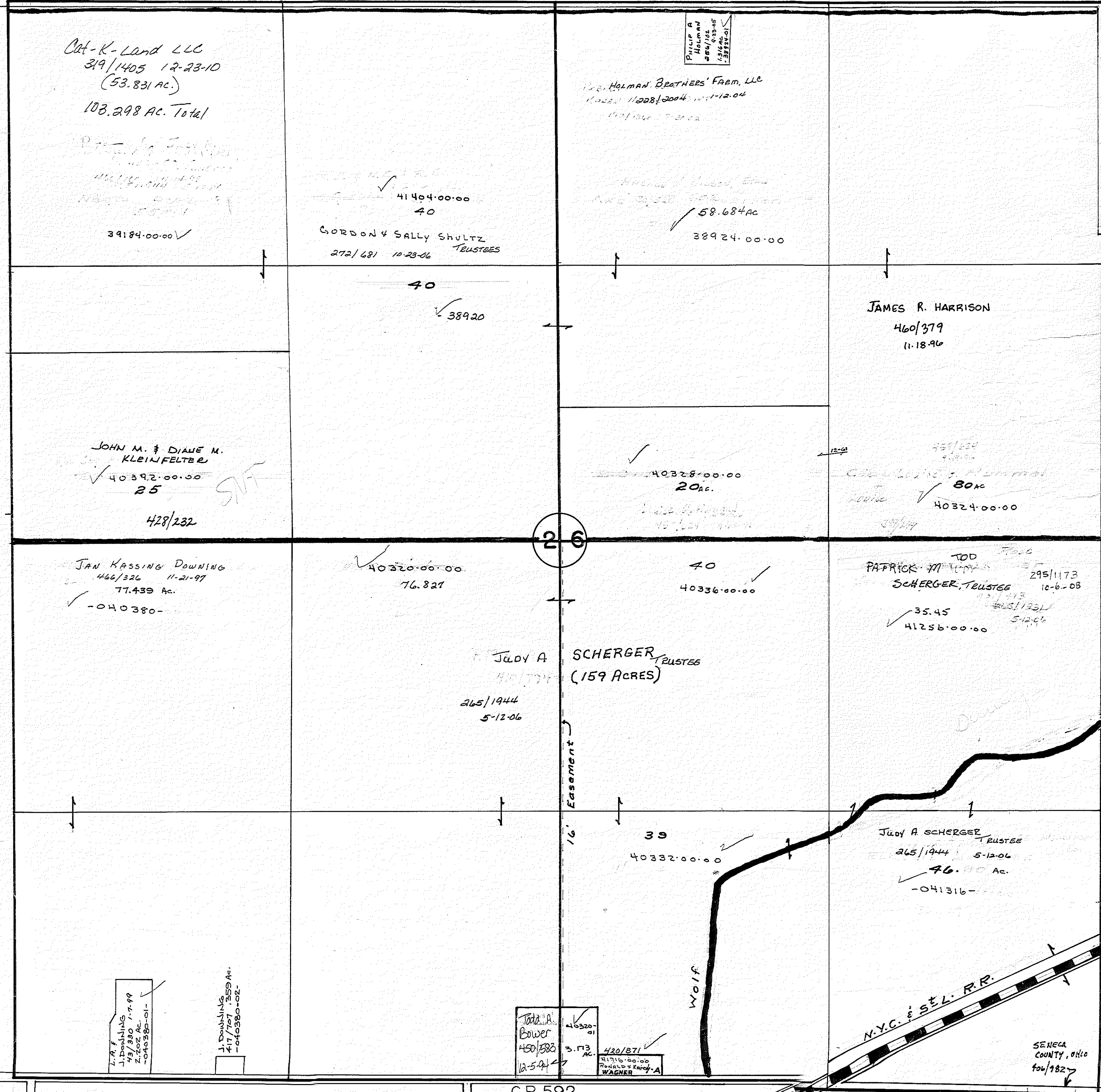
TR 101
V2, P383
40' R/W

SENeca COUNTY
ON: 406/780
C.R. 592 V1, P110
60' R/W

COY. E. SIEBENALLER
299/2083
3-17-09

SEE
V2, P410
40' R/W

TR.84 V2, P224 40' R/W



CR. 5
? RECORD

26

16' Easement

Wolf

N.Y.C. & S.E.L. R.R.

3/78

SENECA COUNTY, Ohio
60/1827

C.R.592
Y1, P110
60' R/W

J. Downing
417/767
2,262 Ac.
-040380-01-

J. Downing
417/767
2,262 Ac.
-040380-02-

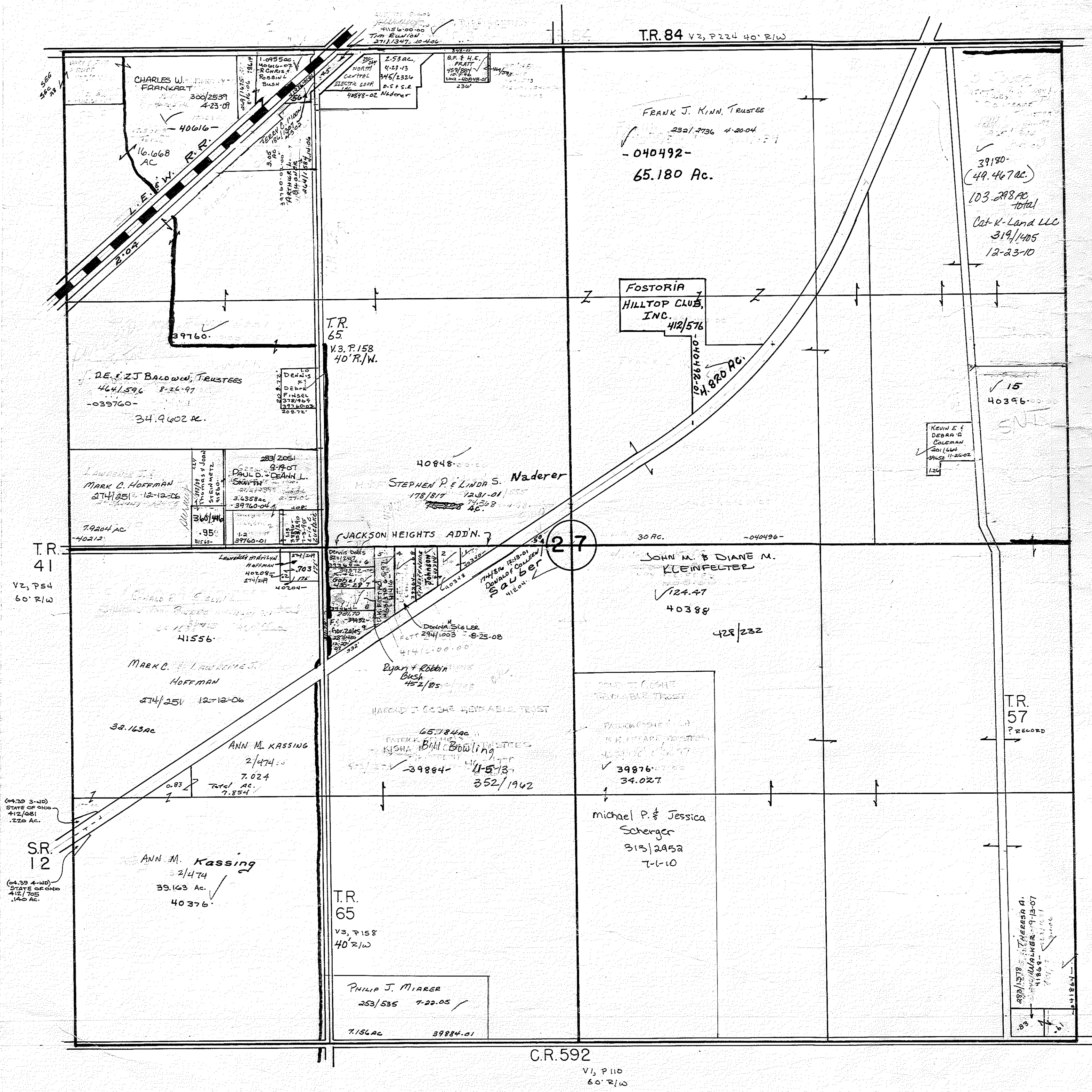
Richard A. Power
450/583
12-5-04

420/871
3,173 Ac.
Richard A. Power & Family
WAGNER

Retired

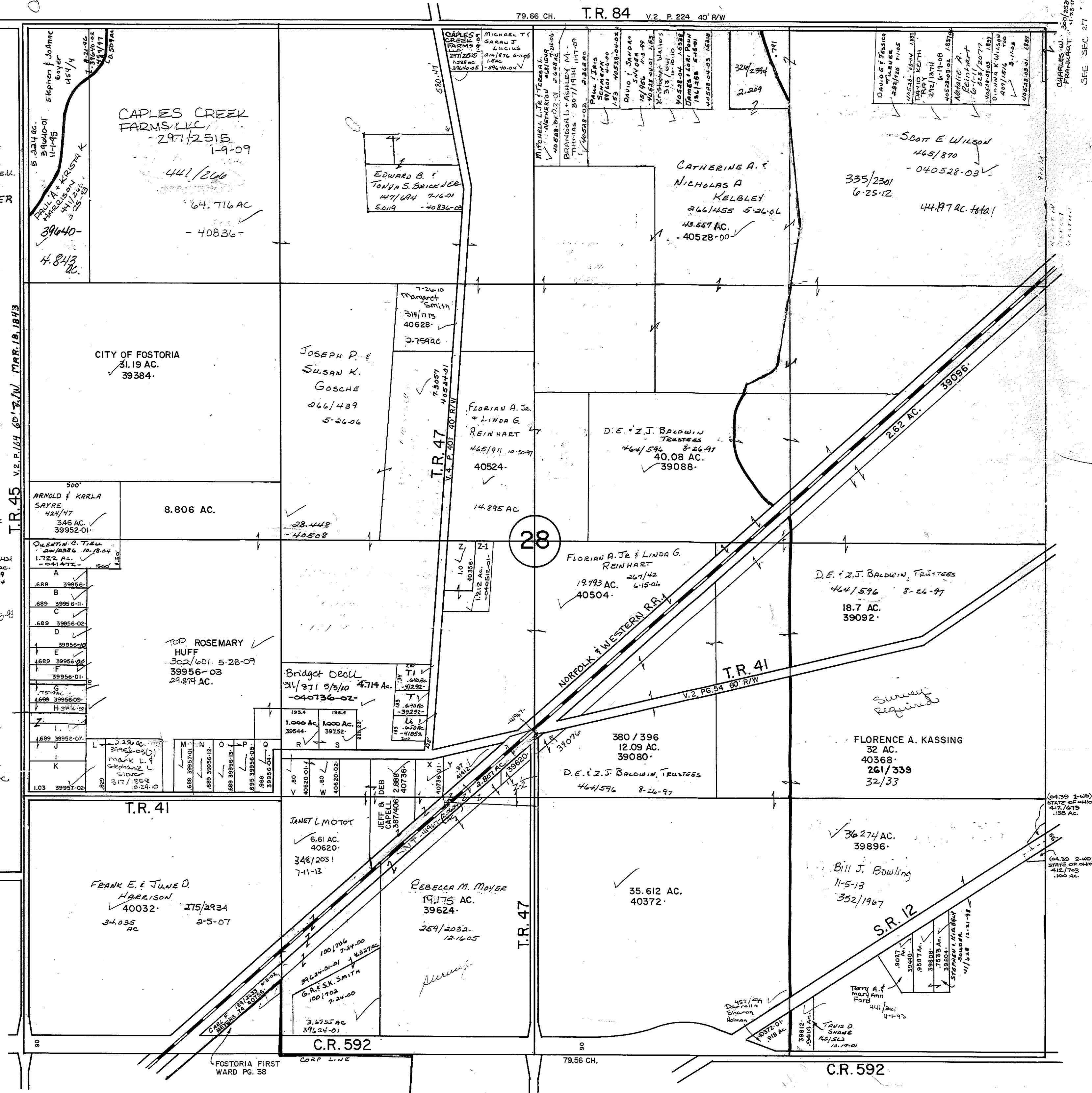
JACKSON TWP.

SEE
V2, P410
40' R/W



R

- A HELEN GASKALLA
374/117 315/511
- B MICHAEL D. MOKET
84/1002 2-5-00
- C FRANKLIN E. DARLENEU.
26/1484 7-23-04
- D I. J. & P. K. BRICKNER
408/549
- E " " " " " " " "
- F " " " " " " " "
- G CHAD M. & DESIREE G.
SMITH 304/2007
8-12-09
- H " " " " " " " "
- I KEITH E. & WILMA L.
WARO 270/1952 9-11-04
- J " " " " " " " "
- K S.P. & M.A. HARK
442/402 7-15-73
- L SEE MAP
- M MICHAEL A LEE
CARL WIZENDER
333/1076
- N MATTHEW TERMAN
RUBENDA L. MORGAN
305/2225 9-17-09
- O R.E. & S.A. TRUE
192/542 7-4-02
- P " " " " " " " "
- Q THOMAS & JUDY STOREY
370/942 458/937
- R HARRY & VICKI KREMPER
411/952
- S " " " " " " " "
- T Ken & Anne Brewer 275/2421
1-31-07 3922-00 (41 AC.)
- U JAMES SCHLOSSER 249/1829
11-28-04
- V RON & MARY WILLIAMS
- W " " " " " " " "
- X JOHN & JANET MOTOT
366/34 845/113 11-23-93
- Y " " " " " " " "
- Z PATRICIA A. HOLMAN
311/2999
- Y DALE M. STORBER
26/544 5-30-06
- Z FLORIAN REINHART
365/373
- Z-1 FLORIAN A. JR. &
LINDA G. REINHART
410/616
- Z-2 DAYA & DANIELA
WIMBLE
286/1929 12-10-07
-594620 - 2.807 AC



SEE SEC. 27

CHARLES W. FRANKLIN

(04.30 2-WD)
STATE OF OHIO
412/765
180 AC.

(04.30 2-WD)
STATE OF OHIO
412/765
180 AC.

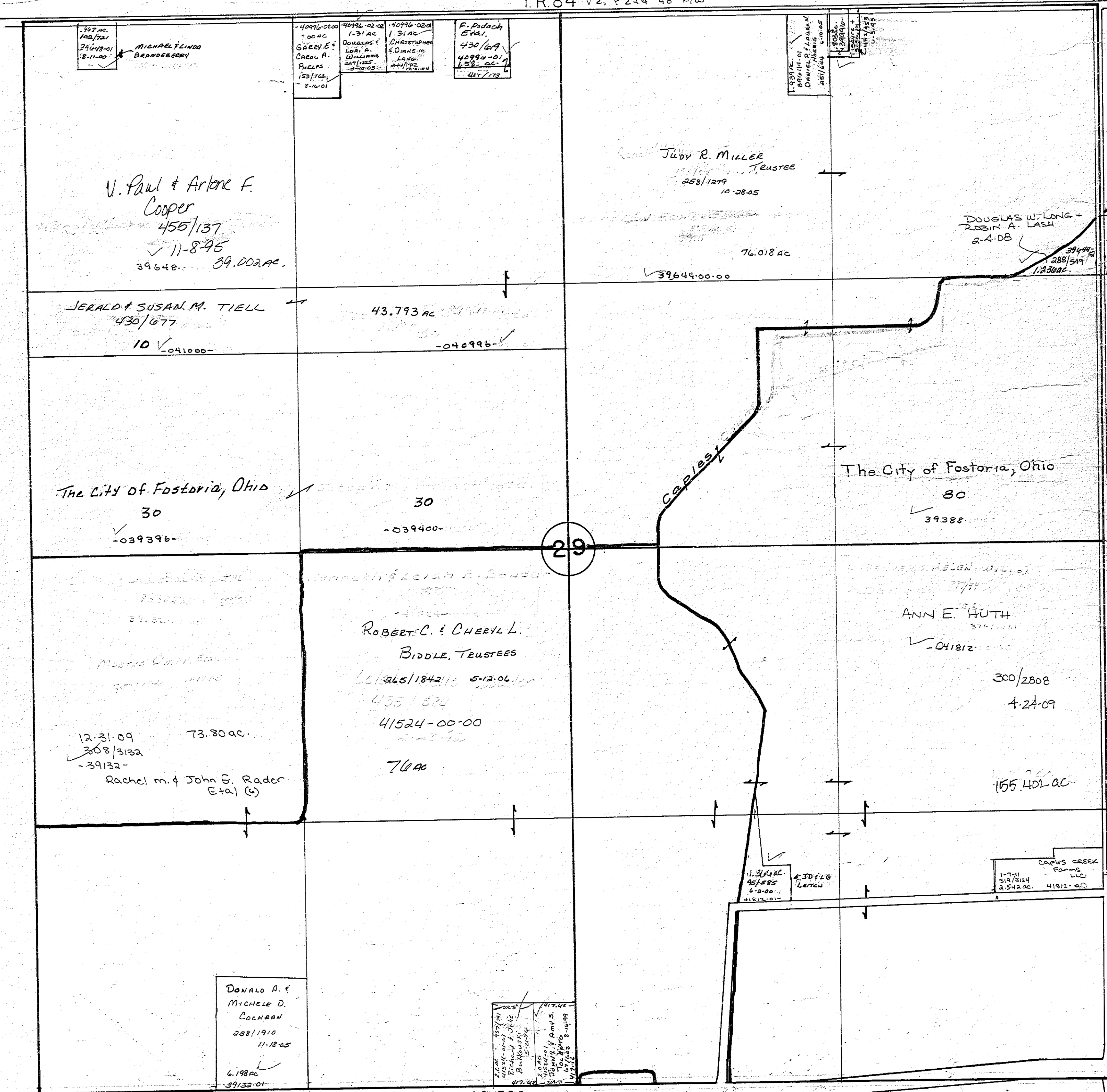
Retired

JACKSON TWP.

SEE
V2, P 410
40' R/W

29

T.R. 84 V2, P 244 40' R/W



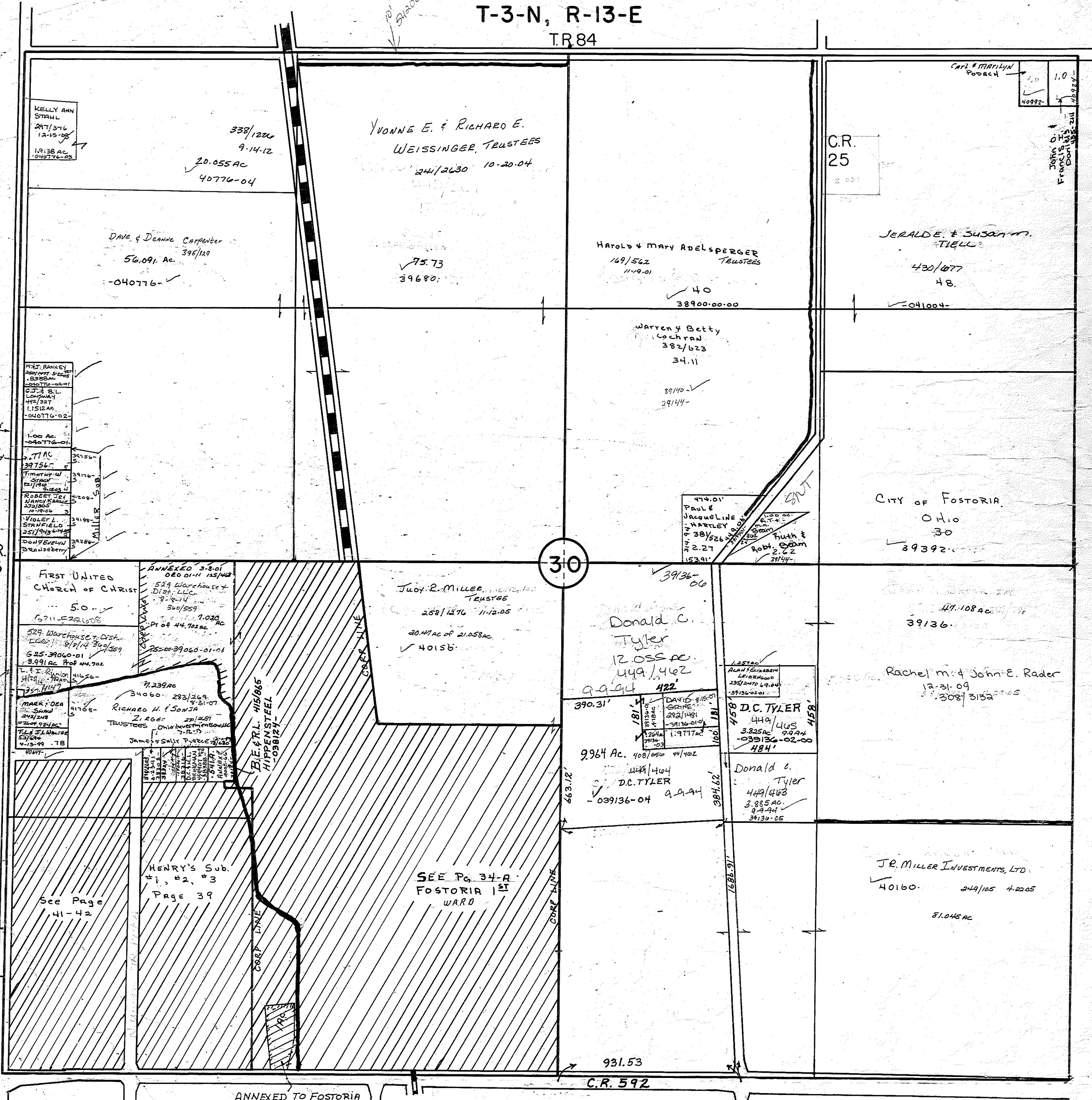
29

T.R. 45
V2, P 164
60' R/W
MAR. 18, 1843

T.R. 41
V2, P 54
60' R/W

CR. 592

JACKSON TWP.
T-3-N, R-13-E
TR 84



KELLY ANN STAHL
287/376
12-15-05
1.9138 AC.
-040776-05

338/1224
9-14-12
20.055 AC
40776-04

YVONNE E. & RICHARD E.
WEISSINGER, TRUSTEES
244/2630 10-20-04

DAVE & Deanne Carpenter
395/129
56.091 AC.
-040776-

7573
39680

HAROLD & MARY ADELSPERGER
TRUSTEES
169/562
11-19-01

40
38900-00-00

JERALDE & SUSAN M.
TIELL
430/677
48.

-041004-

WARREN & BETTY
COCHRAN
382/622
34.11

39/40
39144-

G. & B. LONSWAY
4-19-47
3-1-45
Timothy W. Stacy
205A 1-30-03

Mrs. RANNEY
1.5385 AC.
-040776-01

1.00 AC.
-040776-01

2.77 AC
39754-

Timothy W. Stacy
205A 1-30-03

ROBERT J. & NANCY M. STANLEY
27-10-06

TOLE L. STANLEY
257/943-442

DOUGLAS W. STANLEY
34206-

S.R. 23

COLUMBIA
GAS INC.
V. 329/64
-0631 AC.
-704310-

FIRST UNITED
CHURCH OF CHRIST
5.0
5711-522-1008

529 Warehouse, Dist.
LSE 1-8-14 369/559

525-39060-01
3-21-02 Prof 44,702

MARK L. DEAR
3-21-02

7.239 AC
34060-283/269

RICHARD H. & SONJA
Z. LLC
TRUSTEES Ohio Investment Bank

HENRY'S Sub.
#1, #2, #3
PAGE 39

See Page
41-42

ANNEXED 3-8-01
529 Warehouse &
Dist. LLC
8-10-14
369/559

PT of 44,702 AC
25-00-39060-01-01

James & Sally P. Decker
27-10-06

BE & L. HIPPEL
HIPPELSTEEL
-08812-

SEE Pg. 34-A
FOSTORIA 1ST
WARD

JUDY R. MILLER, TRUSTEE
258/1276 11-12-05
20.47 AC of 21.058 AC
40156

30

Donald C.
Tyler
12.055 AC
449/462
9-9-94 422

390.31'

9964 AC. 408/050 4/102

449/462
D.C. TYLER
-039136-04 9-9-94

474.01'
PAUL & JACQUELINE
HARTLEY
381/526
2-27-15311

39936-06

DAVID & GRACE
292/1481
-29136-0108

181'
474.01'

458 D.C. TYLER
449/462
3-22-04 9-9-94
-039136-02-00
484

Donald C. Tyler
449/462
3-22-04 9-9-94
-039136-05

CITY OF FOSTORIA
OHIO
30
39392

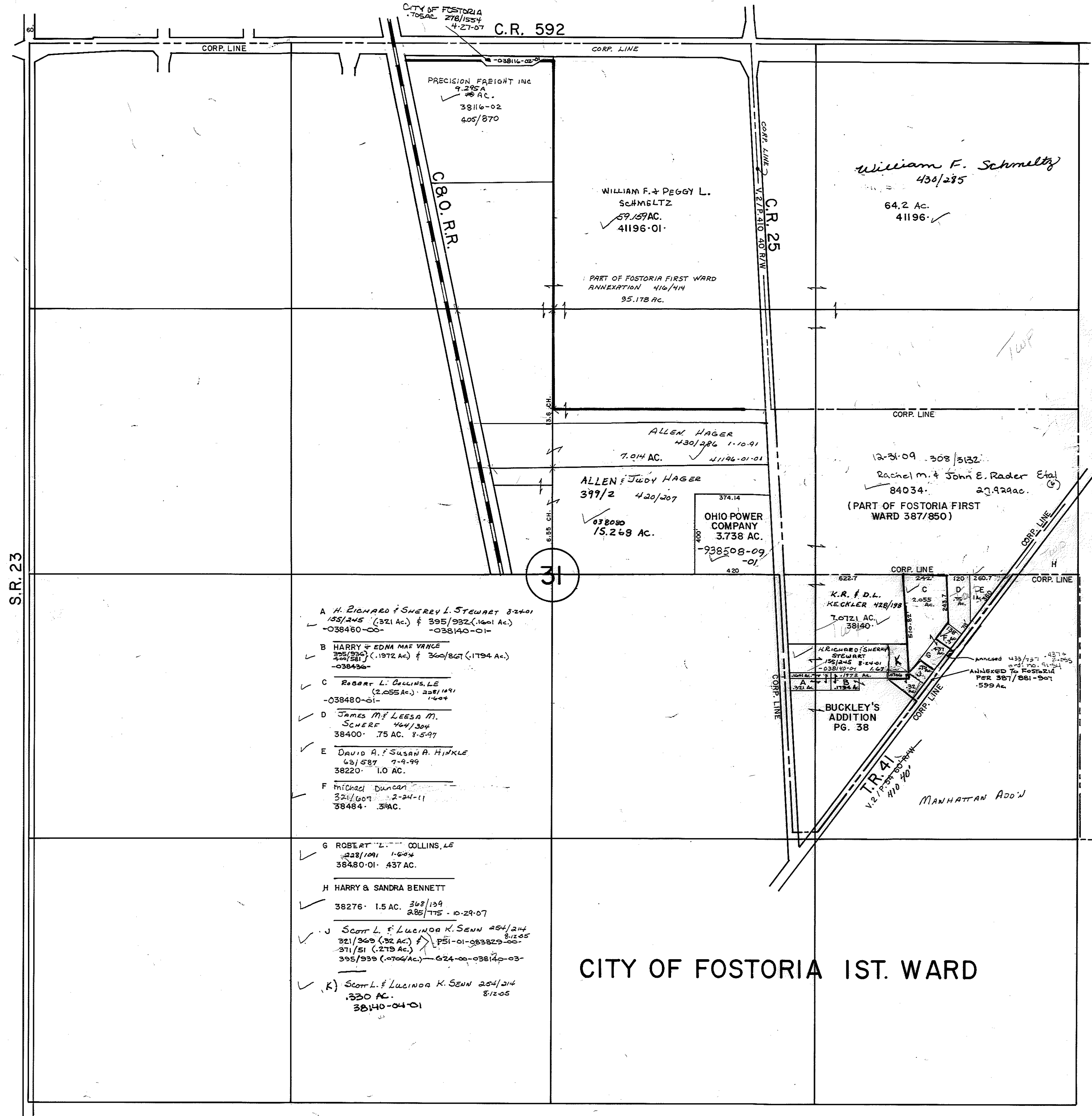
47.108 AC
39136

Rachel M. & John E. Rader
12-31-09
308/315a

J.R. MILLER INVESTMENTS, LTD.
40160 249/105 4-22-05
81.045 AC

ANNEXED TO FOSTORIA
ORD. D 393 11-6-85

931.53
C.R. 592

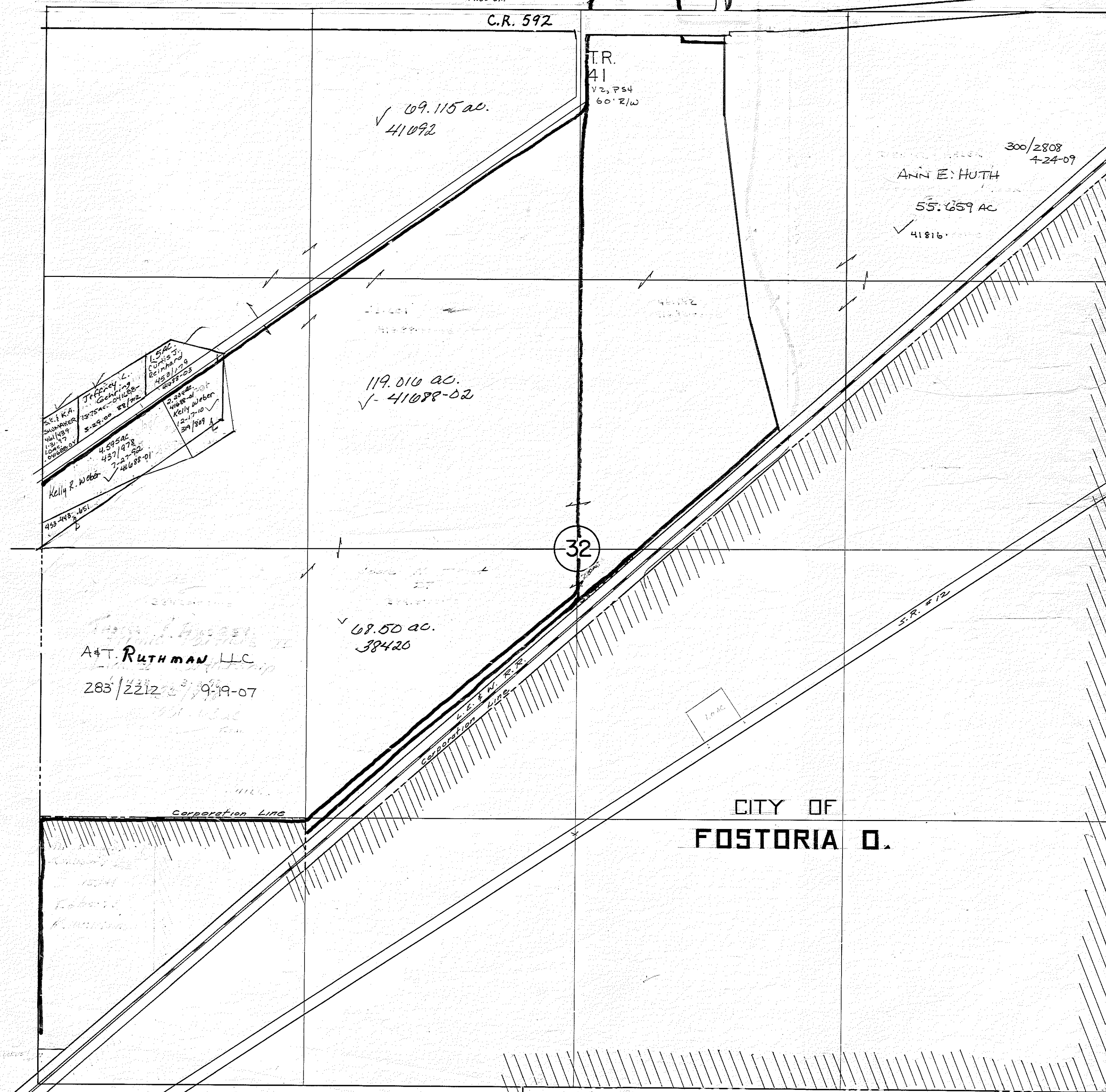


JACKSON TOWNSHIP

32

79.80 CH.

C.R. 592



✓ 69.115 AC.
41092

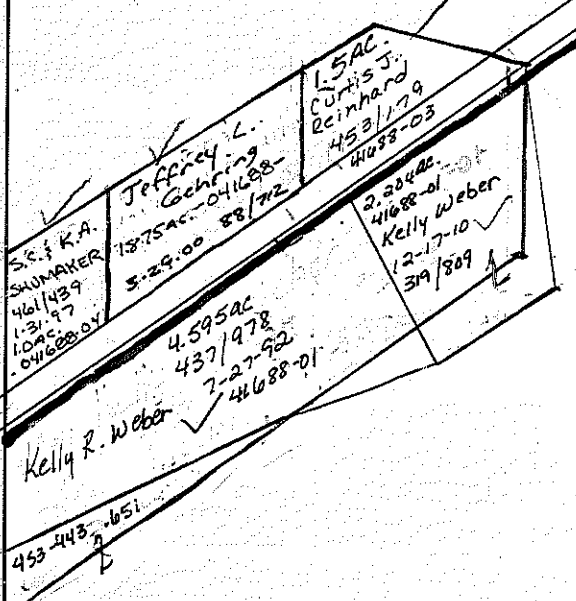
T.R.
41
V2, P 54
60' R/W

300/2308
4-24-07
ANN E. HUTH
55.659 AC
✓ 41816.

T.R.
45
V3, P 305
40' R/W

119.010 AC.
✓ - 41088-02

✓ 68.50 AC.
38420



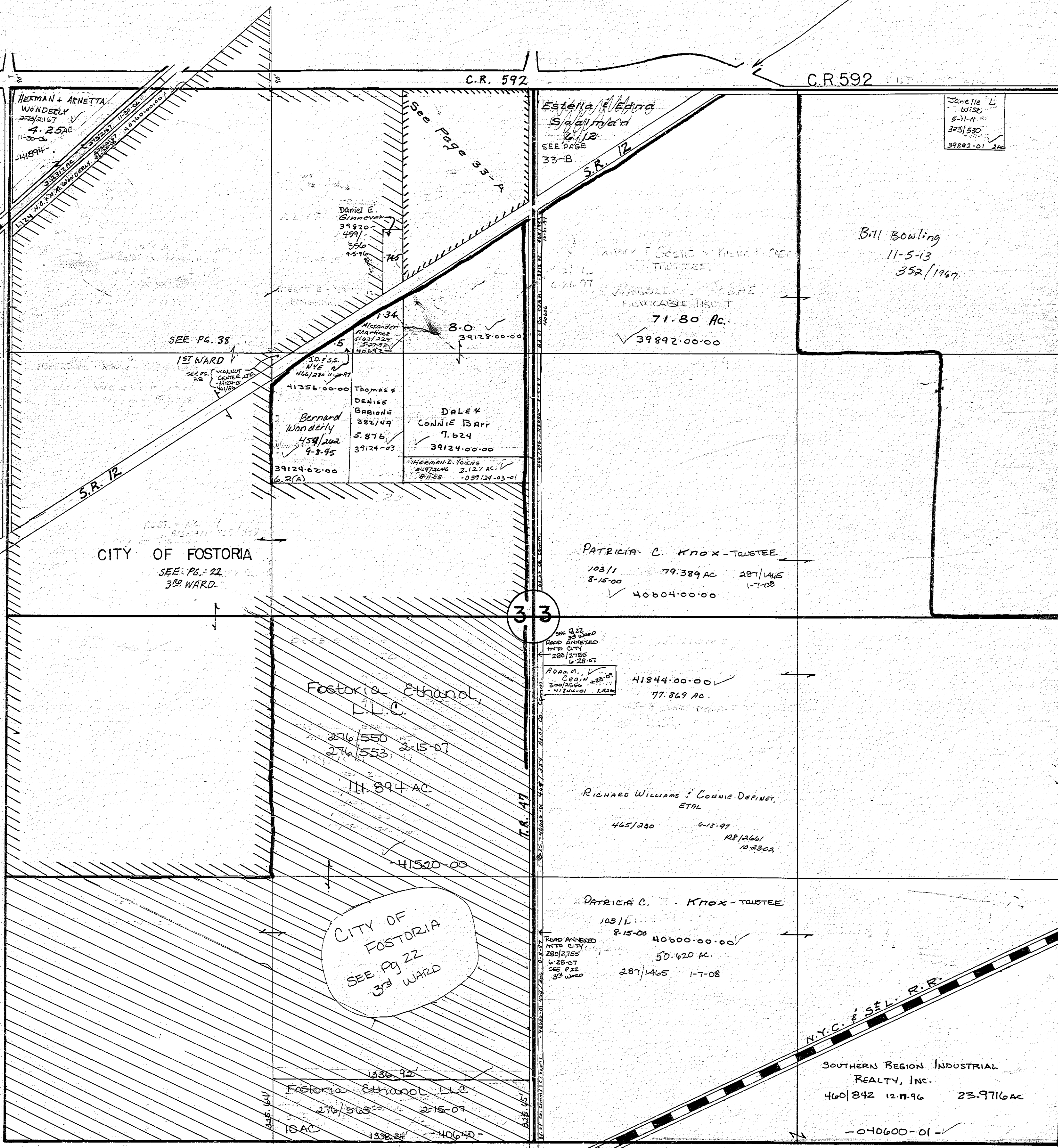
A+T. RUTHMAN LLC
283/2212/9-19-07

CITY OF
FOSTORIA O.

80 CH.

SEE V 2, P 410
60° R/W

TR. 45



HERMAN + ARNETTA
WONDERLY
4.25 AC
11-20-00
-41874-

Estelita + Eledra
Sallman
4.12
SEE PAGE 33-B

Janelle L.
Wise
5-11-11
323/530
39802-01 ✓

Bill Bowling
11-5-13
352/1967

71.80 AC.
✓ 39892.00-00

DALE +
CONNIE BARR
7.624
✓ 39124.00-00

PATRICIA C. KNOX - TRUSTEE
103/1
8-15-00
79.389 AC
287/1465
1-7-08
✓ 40604.00-00

Fostoria Ethanol,
L.L.C.
276/550
276/553
2-15-07
111.894 AC
-41520-00

41844.00-00 ✓
77.869 AC.

RICHARD WILLIAMS + CONNIE DEPINTO,
ETAL
465/220
9-15-07
10/1461
10-23-03

PATRICIA C. KNOX - TRUSTEE
103/1
8-15-00
40600.00-00 ✓
50.620 AC.
287/1465
1-7-08

CITY OF
FOSTORIA
SEE PG 22
3RD WARD

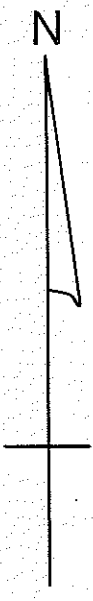
SOUTHERN REGION INDUSTRIAL
REALTY, INC.
460/842 12-17-96
23.9716 AC
-040600-01- ✓

Fostoria Ethanol, L.L.C.
276/553
2-15-07
10 AC
1338/34
-40640-

938500-
00-01

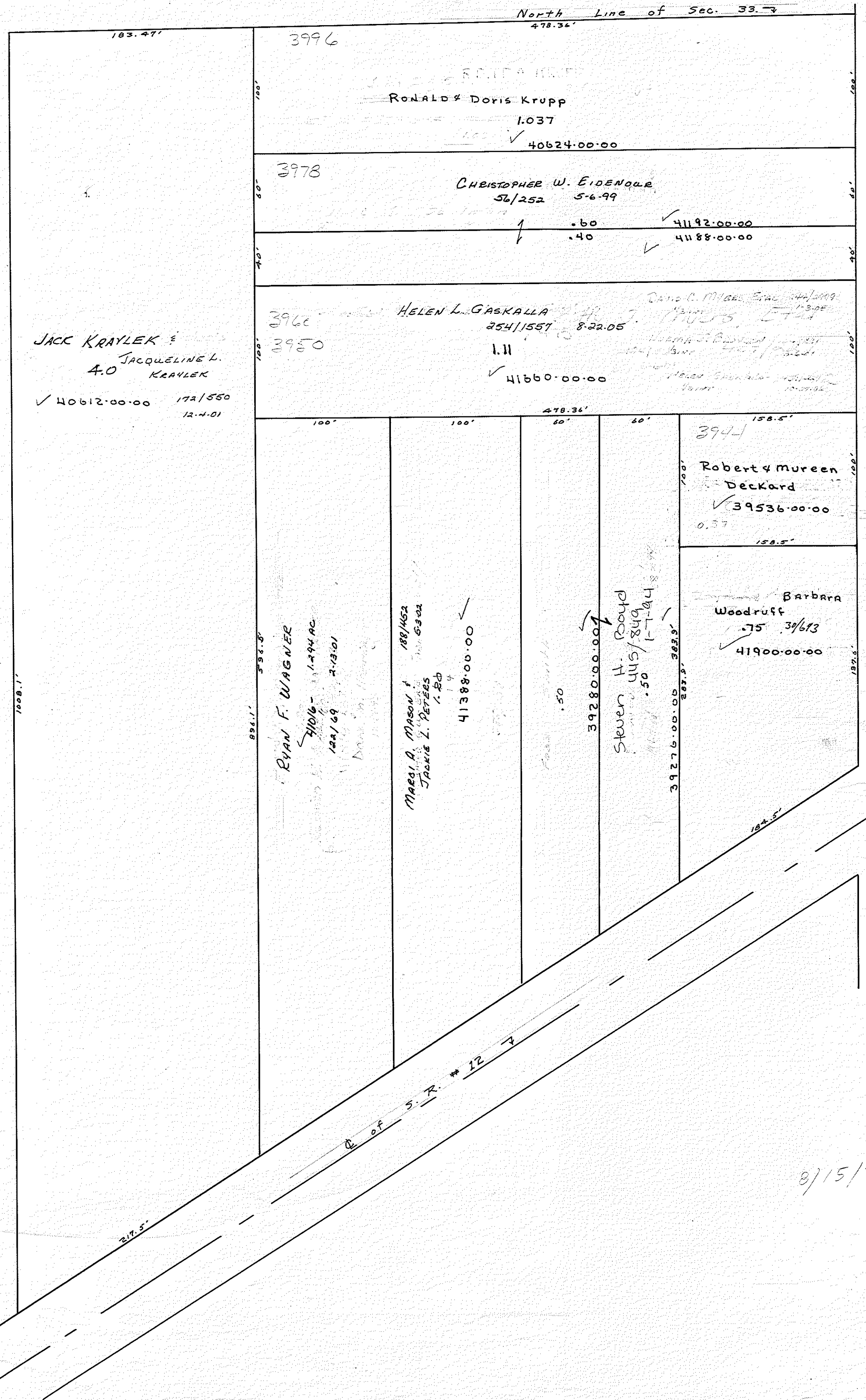
R

North Line of Sec. 33.7



Scale: 1" = 60'

North Part of the East half of the NE 1/4 NW 1/4 of Sec. # 33 Jackson Twp.



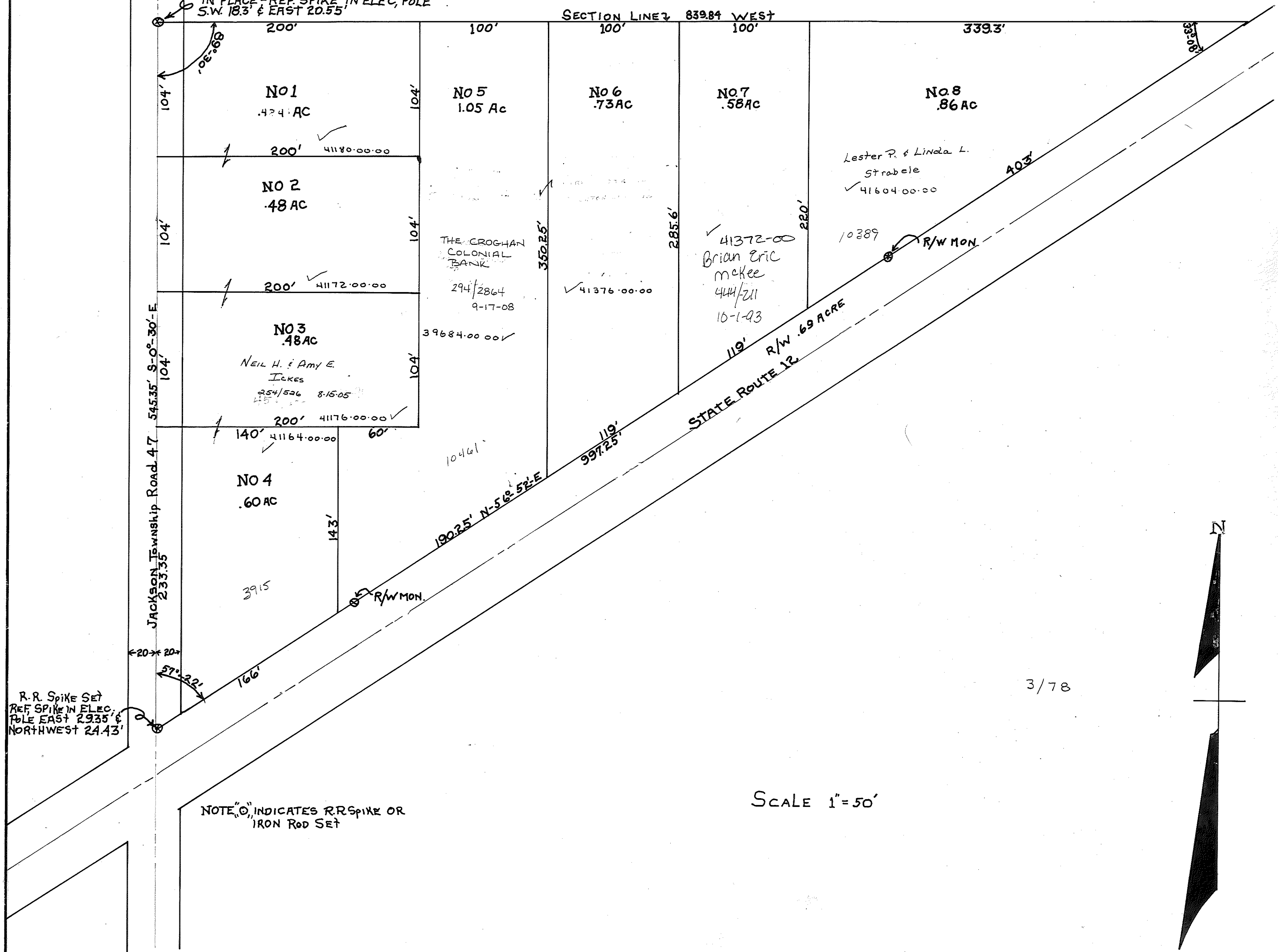
8/15/78

SAALMAN ADDITION

SEC. 33 JACKSON TWP

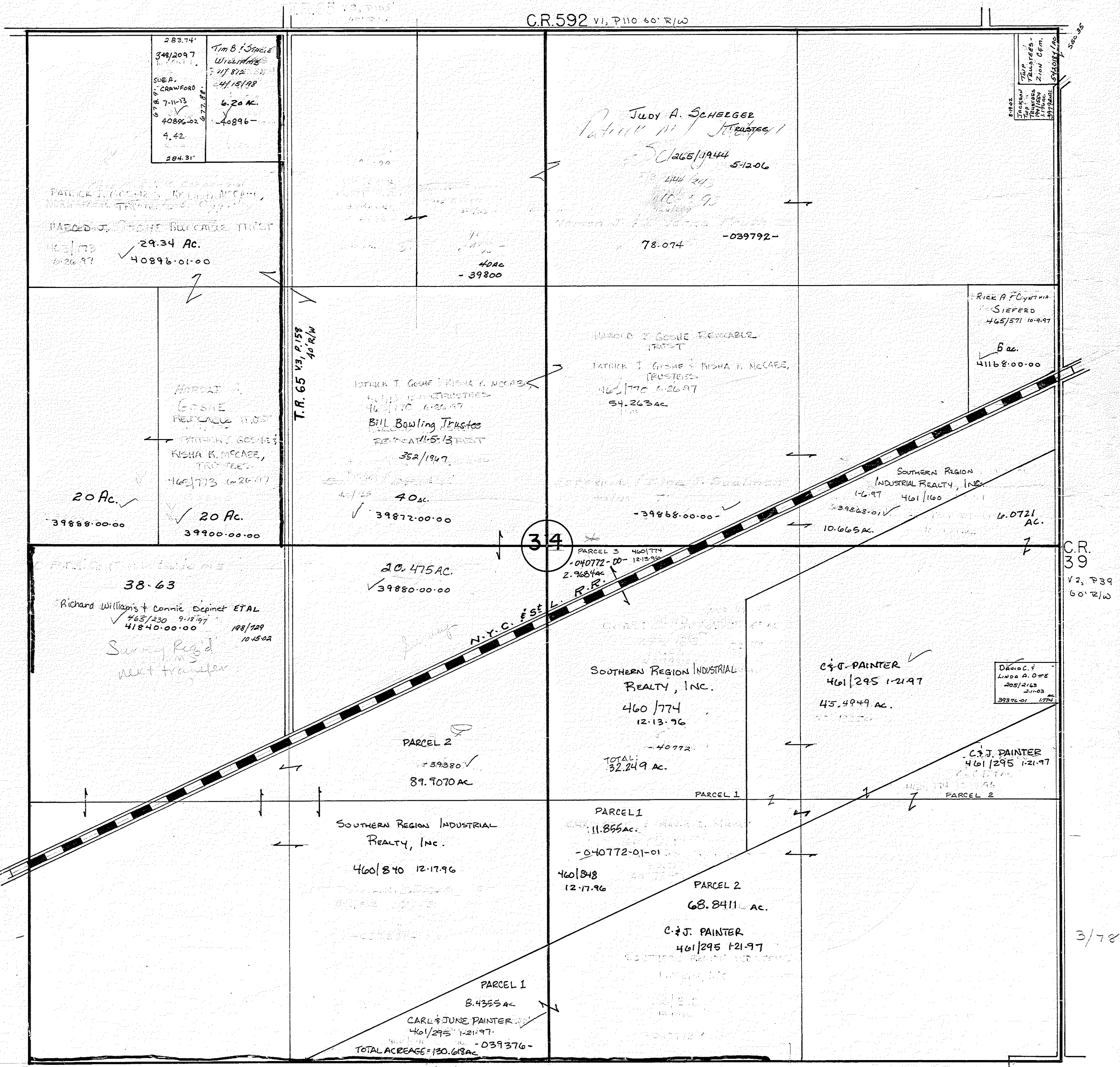
T3N R13E

33-B



JACKSON TWP

SEE
V2, P 410
40' R/W



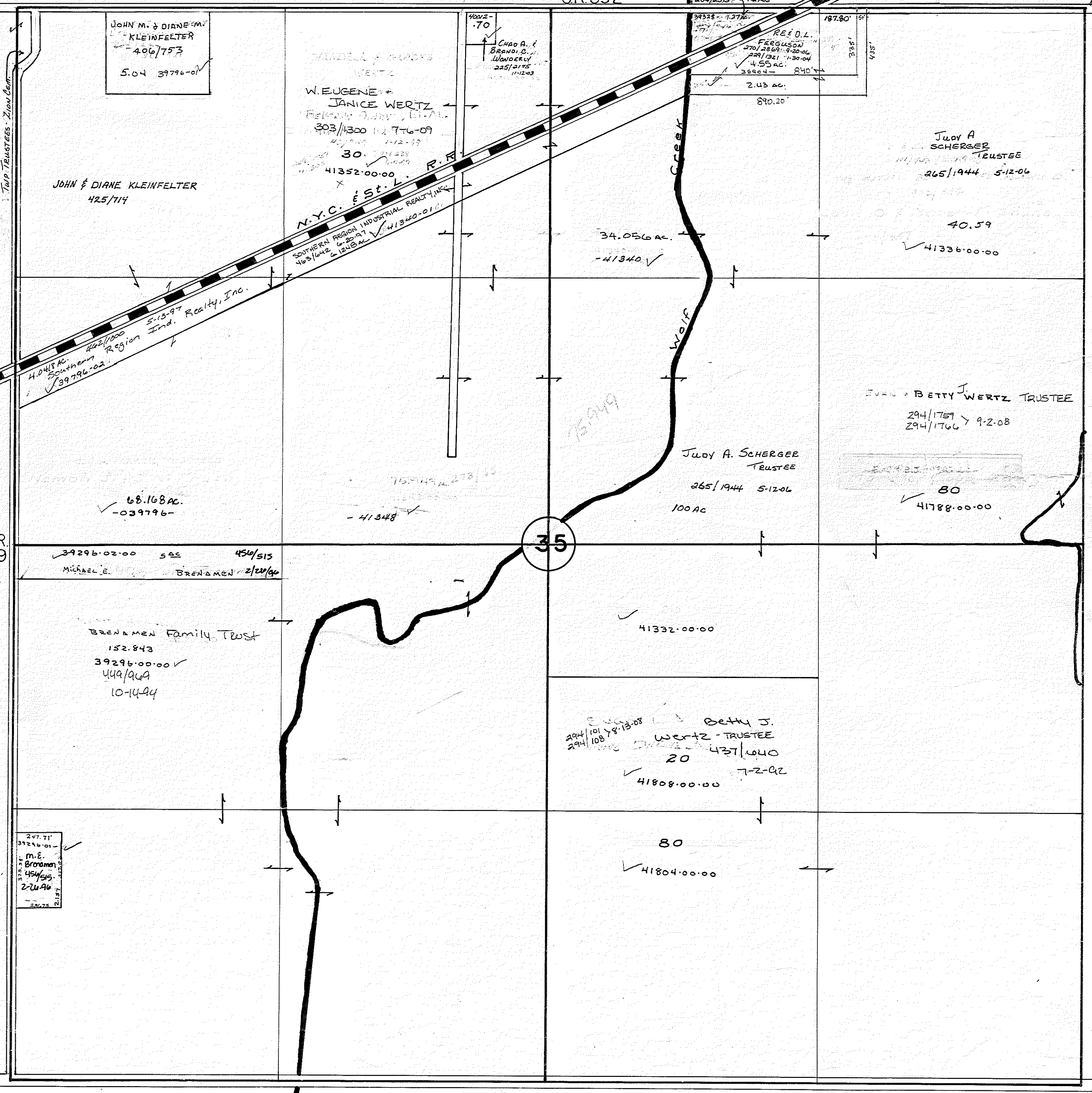
JACKSON TWP.

V2, P410
40' R/W

SENECA COUNTY
40' R/W

VI, P110 60' R/W
C.R.592

See Sec. 34 for balance of Cem.
Town Trustees - Zone Cem.



JOHN M. & DIANE
KLEINFELTER
406/753
5.04 39796-01

W. EUGENE &
JANICE WERTZ
303/1300 12-77-09
30. 41352-00-00

REED L.
FERGUSON
270/2869 9-20-04
291/321 1-30-04
4.55 ac. 840'
28904- 840'

JOHN & DIANE KLEINFELTER
425/714

JUDY A.
SCHERGER
TRUSTEE
265/1944 5-12-06
40.59
41336-00-00

4045 AC.
Southern
Region Ind. Realty, Inc.
5-18-97
422/1000
39796-02

N.Y.C. & St. L.
SOUTHERN REGION INDUSTRIAL REALTY, INC.
463/642 6-28-97
463/642 6-28-97
41340-01-01

34.056 ac.
-41340- ✓

EVAN & BETTY J. WERTZ TRUSTEE
294/1759 9-2-08
294/1766

68.168 ac.
-039796- ✓

-41348- ✓

JUDY A. SCHERGER
TRUSTEE
265/1944 5-12-06
100 ac

80
41788-00-00 ✓

C.R.
39
V2, P39
60' R/W

39296-02-00 SEE 454/515
MICHAEL E. BRENAMEN 2/21/60

35

BRENAMEN Family Trust
152.843
39296-00-00 ✓
449/464
10-14-94

41332-00-00 ✓

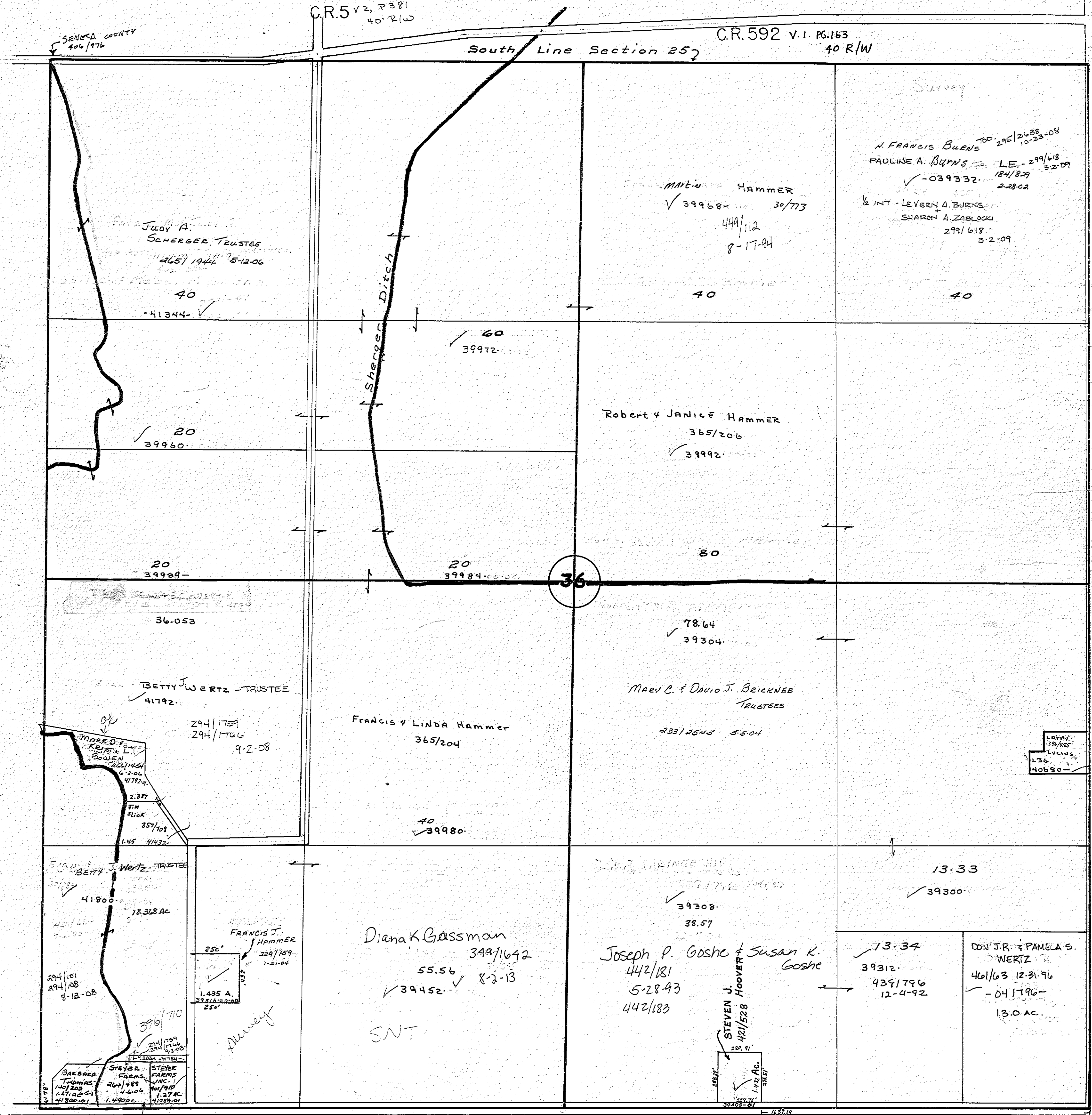
Betty J.
WERTZ - TRUSTEE
294/101 7-8-08
294/108
20 437/640
7-2-02
41808-00-00 ✓

80
41804-00-00 ✓

247.71
39296-01
M.E.
Brenamen
454/515
2-20-96
2157

C.R.38
V2, P181
60' R/W

SE 1/4
V2, P 410
40' R/W



Seneca County
406/1976

C.R. 5 V2, P 381
40' R/W

C.R. 592 v. 1, P 6.163
40' R/W

South Line Section 25

JUDY A. SCHERGER, TRUSTEE
265/1944 5-12-06
40
-41344- ✓

MARTIN HAMMER
✓ 39968- 30/773
449/112
8-17-94

FRANCIS BURNS 100-295/2638-08
PAULINE A. BURNS L.E. - 299/618 184/879 3-2-09
✓ -039332- 2-28-02
1/2 INT - LEVERN A. BURNS
SHARON A. ZABLOCKI 299/618 3-2-09

✓ 20
39960

✓ 60
39972

Robert & JANICE HAMMER
365/206
✓ 39992

20
39984

20
39984

36

78.64
✓ 39304

BETTY J. WERTZ - TRUSTEE
✓ 41792
294/1759
294/1766
9-2-08

Francis & Linda Hammer
365/204
40
✓ 39980

MARY C. & DAVID J. BECKNEE
TRUSTEES
233/2545 5-5-04

MARK D. BOWEN
KRYSTEN L. BOWEN
294/1759
294/1766
9-2-08
2.37
TIM
4108
35/108
1.45 41432

BETTY J. WERTZ - TRUSTEE
✓ 41800
18.368 AC

FRANCIS J. HAMMER
229/1879
1-21-04
1.435 A.
372/1822-08
250'

Diana K. Grossman
349/1642
55.56
✓ 39452- ✓ 8-2-13
SNT

Joseph P. Goshe & Susan K. Goshe
442/181
5-28-93
442/183

STEVEN J. HOOVER
421/528
1-02-AC
374/57

13.33
✓ 39300

13.34
39312
4391796
12-4-92

DON J.R. & PAMELA S. WERTZ
461/63 12-31-96
-041796-
13.0 AC

Barbara Thomas
41800-01
1.490 AC
41784-01

STEVEN FARRIS
401/998
1-27-AC

C.R. 38
V2, P 181
60' R/W

TR
101

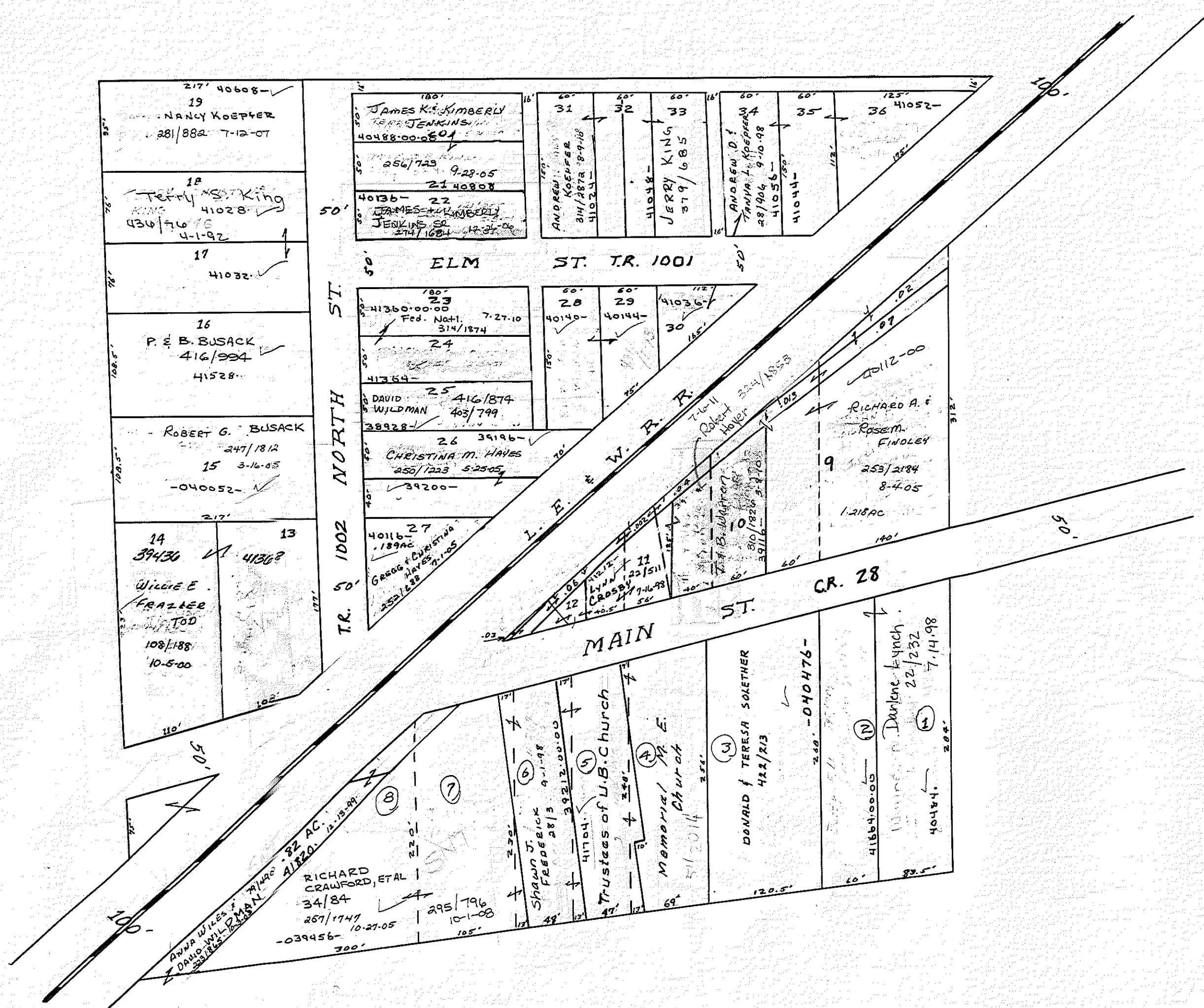
LAWY
299/855
Loc 102
1.36
40680

TOTAL
2.76 AC

Retired

AMSDEN

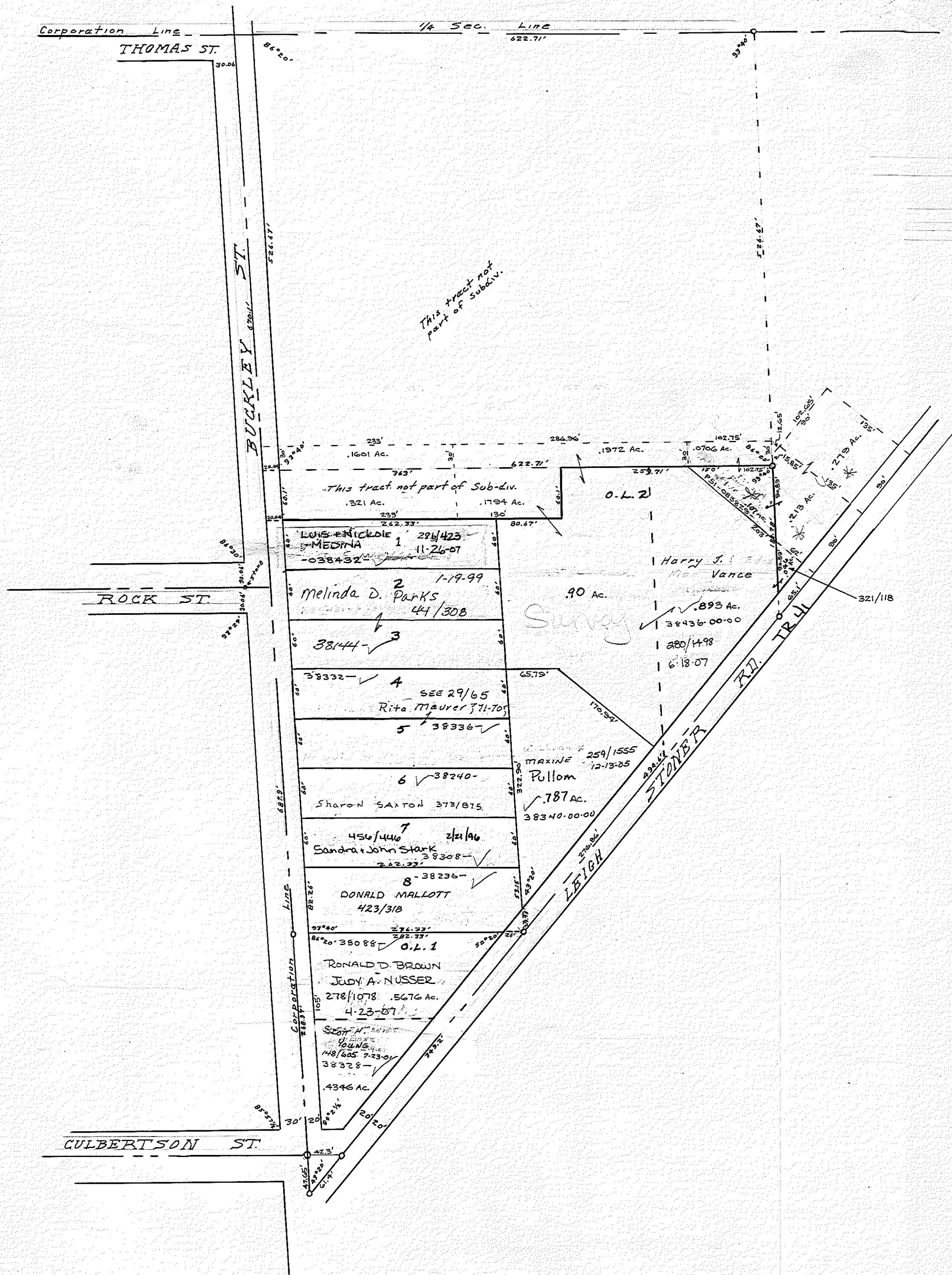
Scale: 1" = 100'



BUCKLEY'S ADD'N.

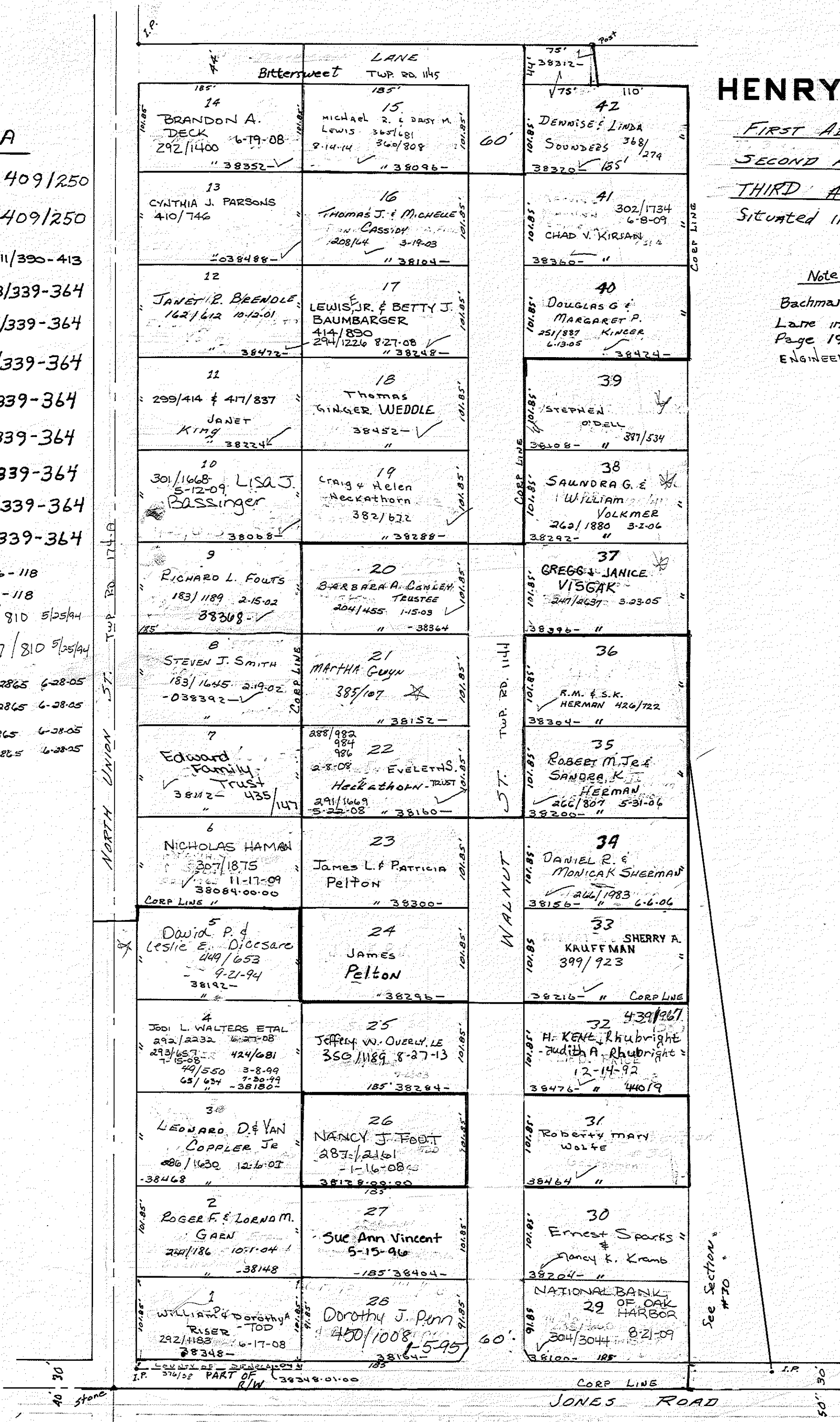
TO
FOSTORIA, OHIO
SE 1/4 Sec. 31 T3N R13E.
1" = 100'

PLAT BOOK 3, PAGE 48



ANNEXED TO FOSTORIA

LOT 1		409/250
LOT 29	ORD. No. D 406	409/250
LOT 2	ORD. No. D-434	411/390-413
LOT 20	ORD. No. D-503	413/339-364
LOT 21	ORD. No. D 503	413/339-364
LOT 25	ORD. No. D 503	413/339-364
LOT 30	" " D 503	413/339-364
LOT 32	" " D 503	413/339-364
LOT 37	" " D 503	413/339-364
LOT 38	" " D 503	413/339-364
LOT 39	" " D 503	413/339-364
LOT 3	" " D 507	420/96-118
LOT 27	" " D 507	420/96-118
LOT 4	Ord = 94-20	447/810 5/25/94
LOT 5	Ord = 94-20	447/810 5/25/94
LOT 15	Ord No 2005-66	251/2865 6-28-05
LOT 23	Ord No 2005-66	251/2865 6-28-05
LOT 28	Ord No 2005-66	251/2865 6-28-05
LOT 31	Ord No 2005-66	251/2865 6-28-05




HENRY'S SUB-DIVISION

FIRST ADDITION - lots # 1-14 PLAT BOOK 3, PAGE 51
SECOND ADDITION - lots # 15-28 PLAT BOOK 7, PAGE 3
THIRD ADDITION - lots # 29-42 7/31 1968
 Situated in S.W. 1/4 Sec. #30, Jackson Twp.

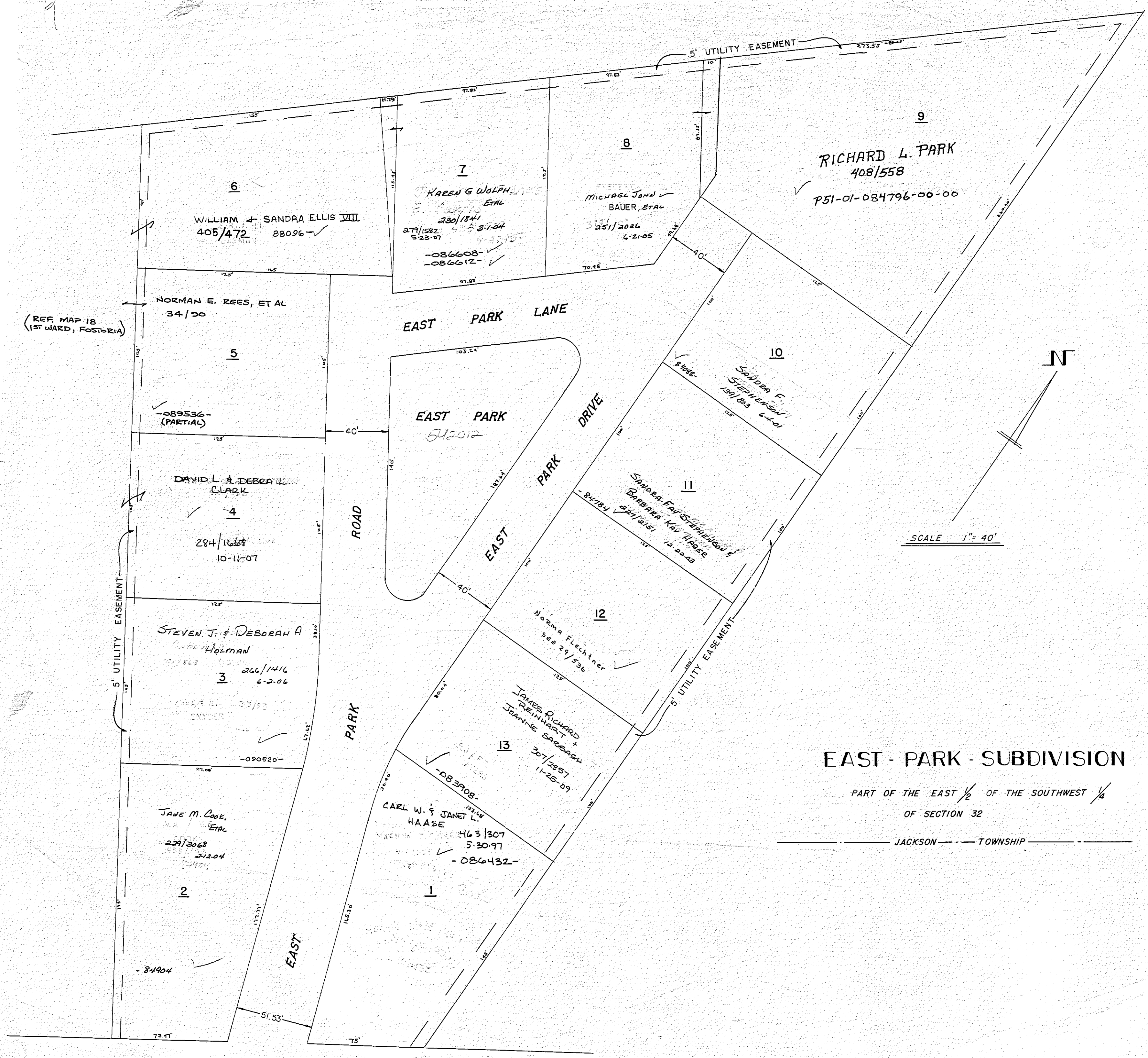
Note:

Bachman Lane Changed to Bittersweet Lane in Comm. General Journal # 42 Page 190 March 17, 1966 ENGINEER'S ROAD RECORD VOL 6 PG 90

NORTH



12/20/78




EAST - PARK - SUBDIVISION

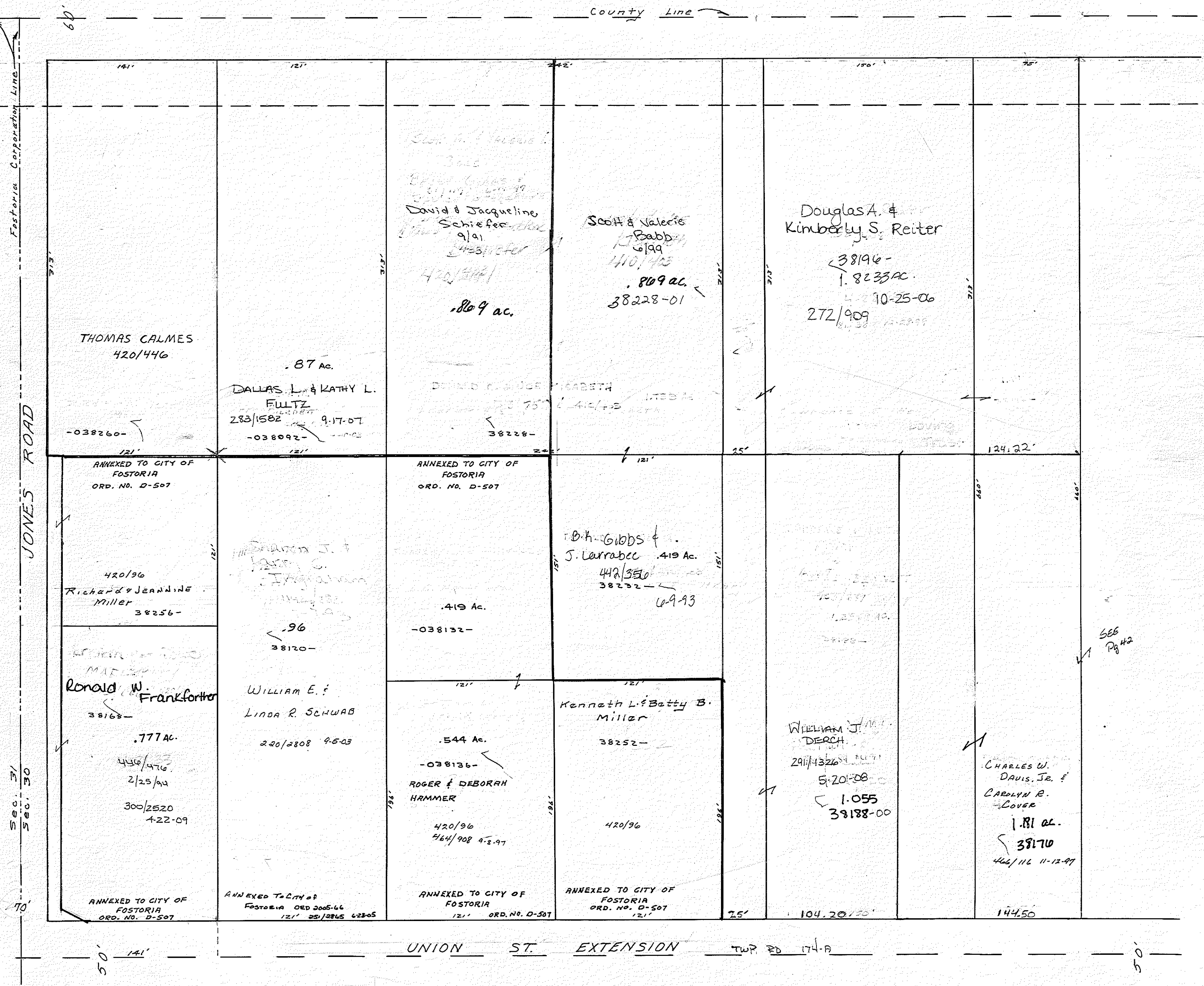
PART OF THE EAST 1/2 OF THE SOUTHWEST 1/4 OF SECTION 32

JACKSON TOWNSHIP

(REF. MAP 18 1ST WARD, FOSTORIA)



PART OF THE WEST PART OF THE S. W. 1/4 SEC. # 30.

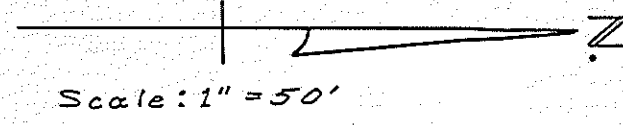


JONES ROAD
Fostoria Corporation Line
Sec. 27
Sec. 30

County Line

UNION ST. EXTENSION TWP. RD. 174-B

SEE Pg #2



PART OF THE WEST PART OF THE S.W. 1/4 - SEC. #30.

