

INDEX

EDEN TWP.

SCALE : 1" = 330' OR 5 CHAINS

16" = 1 MILE

SECTIONS 1-36 = PAGES 1-36

MELMORE

SOUTH PART _____ 37
NORTH PART _____ 38

MOHAWK COUNTRY CLUB

KEY MAP _____ 39
SOUTH SIDE OF LAKE _____ 40-42
NORTH SIDE OF LAKE _____ 43-46

SUBDIVISIONS, ETC.

BEECHWOOD HILLS ADDITION _____ 1-A
BEIDLEMAN'S SUBDIVISION _____ 4-B
COUNTRY SQUIRE ESTATES SUBDIVISION _____ 9-B
EDEN HILLS SUBDIVISION _____ 6-A
EDEN PARK SUBDIVISION _____ 9-A
EDGE WOOD ACRES ADDITION _____ 9-B
EDGE WOOD ACRES SUBDIVISION _____ 9-A
EQUESTRIAN PARK SUBDIVISION _____ 4-A
McELHENY SUBDIVISION _____ 6-B
MOHAWK CLUB VILLAGE SUBDIVISION _____ 8-A
MOHAWK CONDOMINIUMS _____ 7
MOHAWK HEIGHTS SUBDIVISION 1 & 2 _____ 47
NEW HAVEN SUBDIVISION _____ 20
SYCAMORE HOLLOW SUBDIVISION _____ 31-A
URBAN HEIGHTS SUBDIVISION _____ 9-A
WALKER RESERVE _____ 7-A
WHISPERING HILLS ESTATE SUBDIVISION _____ 6-C

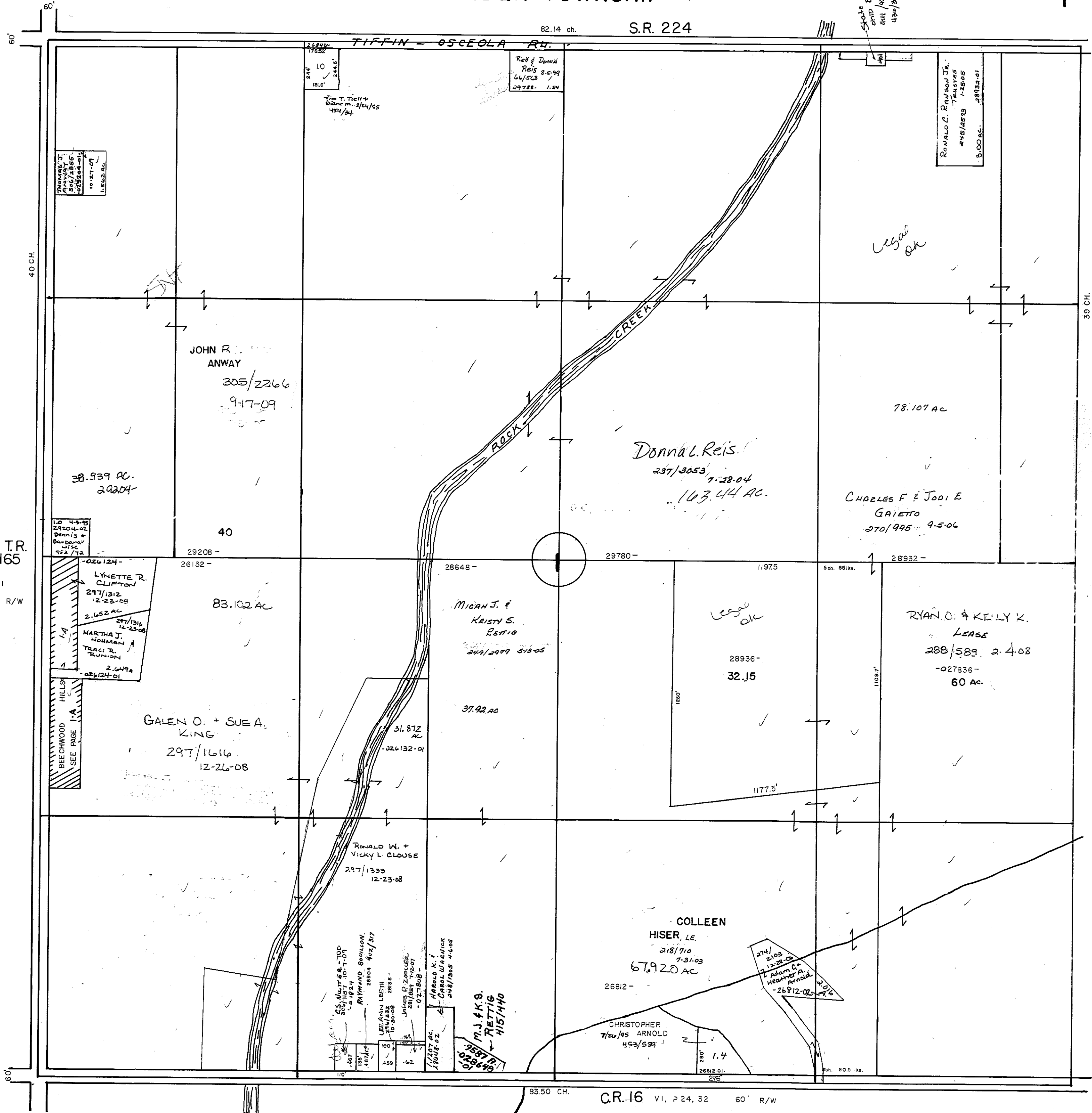
EDEN TOWNSHIP - Retired

S.R. 224

TIFFIN - OSCEOLA RD.

82.14 ch.

State of
Ohio
4/11/45
4/20/45



10-27-09
1.662 AC.

1.0
18.6'

Rec'd of Donna
Reis 8-5-99
6/15/03
29728-1.54

RONALD C. RAYSON JR.
TAXES
4/8/45-73 1-15-05
5.00 AC.
28922-01

10-4-15
28204-02
Dennis +
Barbara
4/15
4/2/72

LYNETTE R.
CLIFTON
297/1312
12-23-08
2.652 AC.
297/1316
12-23-08
MARTHA J.
HUGHMAN
TRAC. R.
RUNDON
2.6494
026124-01

BEECHWOOD
HILLS
SEE PAGE 1-A

JOHN R.
ANWAY
305/2266
9-17-09

28.939 AC.
29204-

40

29208-

83.102 AC

GALEN O. + SUE A.
KING
297/1616
12-26-08

MICAH J. &
KRISTY S.
RETTIG
299/2979 6-18-05

37.92 AC

31.872
AC
026132-01

RONALD W. +
VICKY L. CLOUSE
297/1333
12-23-08

AS. MURPHY - TOP
300/157 10-7-07
2-19-24
RIMMOND BOULSON
2804-82/87
LEE ANN LEETH
10-9-08 2818-
JACQUES O. +
LUCILLE
281/852 10-1-07
0-27-808

HAROLD K.
CAROL WARENEK
298/185 4-6-05

M.J. & K.S.
RETTIG
415/140

Donna L. Reis
237/3053 7-28-04
143.44 AC.

CHARLES F & JOE E.
GAIETTO
270/995 9-5-06

78.107 AC

RYAN D. & KELLY K.
LEASE
288/589 2-4-08
027836-
60 AC

COLLEEN
HISER, LE.
218/710 7-31-03
67.920 AC

CHRISTOPHER
7/20/95 ARNOLD
453/529

274/
2103
12-28-05
Adrian R.
Heather A.
Arnold
26812-02

83.50 CH. C.R. 16 VI, P 24, 32 60' R/W

T.R.
165
VI, PII
60' R/W

40 CH.

39 CH.

5 ch. 85 lks.

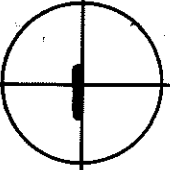
1188.7'

5 ch. 80.5 lks.

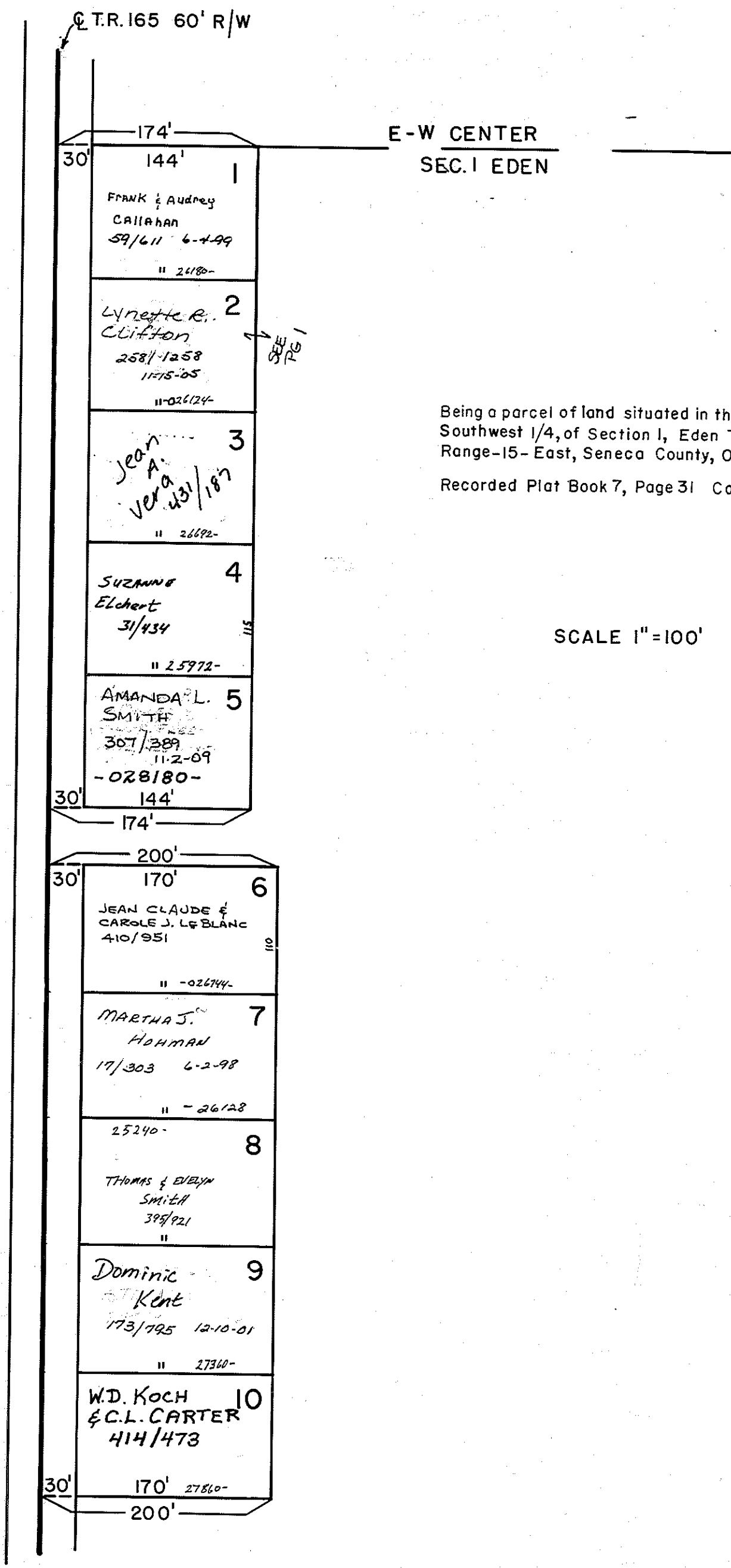
28936-
32.15

26812-

26812-01
1.4



Beechwood Hills Addition - Retired



Being a parcel of land situated in the Northwest 1/4 of the Southwest 1/4, of Section 1, Eden Township. Township-1-North, Range-15-East, Seneca County, Ohio.
Recorded Plat Book 7, Page 31 County Recorder's.

SCALE 1"=100'

Redrawn
D.Earl
3-78

EDEN TOWNSHIP

2

78.77 Ch. S.R. 224

TIFFIN OSCEOLA RD.

40.61 Ch.

40 Ch.

STATE OF OHIO
420/714

STATE OF OHIO
420/867

ALBERTINE
A. J. GAGAN
2974
200/711
200/713
2-15-07

Thamburg Ditch

T. F. FARMS LTD

WILLIAM C. & JUDY L. THEIS, TRUSTEES
79 Ac. 88/56 3-22-00
28664.00-00

-26140-
79.74 Ac.

-26136-
296/3121
12-9-08
80 Ac.

Ronald P. & Patty A. Frisch
79.25 AC
29784.00-00
4/1/85

2

T.R. 165
VI, P. 11
60' R/W

T.R. 159

VI, P. 13
60' R/W

Alec. C. & Kelly J. Cole
25892-01
442/307
74.075 AC.
6-4-93

ALEC & KELLY COLE
246/2700 2-05-05

DAVID L. DURNWALD
246/1085 2-9-05

5.037 AC
-25336-06

JAMIE L. & MELISSA A. CHESTER
247/173 3-0-05
-25336-09 5037 AC

THOMAS M. & LEZLE R. WERLING
267/2658 7-6-06
-25336 SOLAR

15892-03 5.025 AC.
CAROL J. BROWN
74/444 10-25-99

25892-04 5.018 AC.
SCOTT R. & CINDY A. WORK
442/335
6-8-93

7.143 AC.
25892-02
442/333
6-7-93

ALISON R. SCHMIDBAUER
25892-05-01
3.977 AC.
455/862
12-29-95

NANCY E. SUMMER
17.211 AC.
443/653

5.018 AC.
25892-05
443/652

ROCK CREEK

Kenneth J. & David A. & George L. Elchert
464/48 7-17-97
446/359 2-15-94

FLEET FARMS LTD.
246/1771 2-16-05

33.774 AC
-25336-07

J. BRADLEY McCLUNG
246/1082 2-9-05

28.638 AC
-25336-03

DAVID W. COMPANY
245/1890
1-19-05
6.055 AC
-25336-05

T. Gerald & Cynthia A. Brooks
272/2278
11-3-06
15
-25336-04

15.000 AC.
25336-00
W. F. O.
DANIEL
67/419
2-10-99

19.878 AC.
Rock Creek Com.
Asso. 5.125 AC.
P.L.R.R.

Beck R. Schaeffer
ALICE R. ROWE
271/50 9-25-06

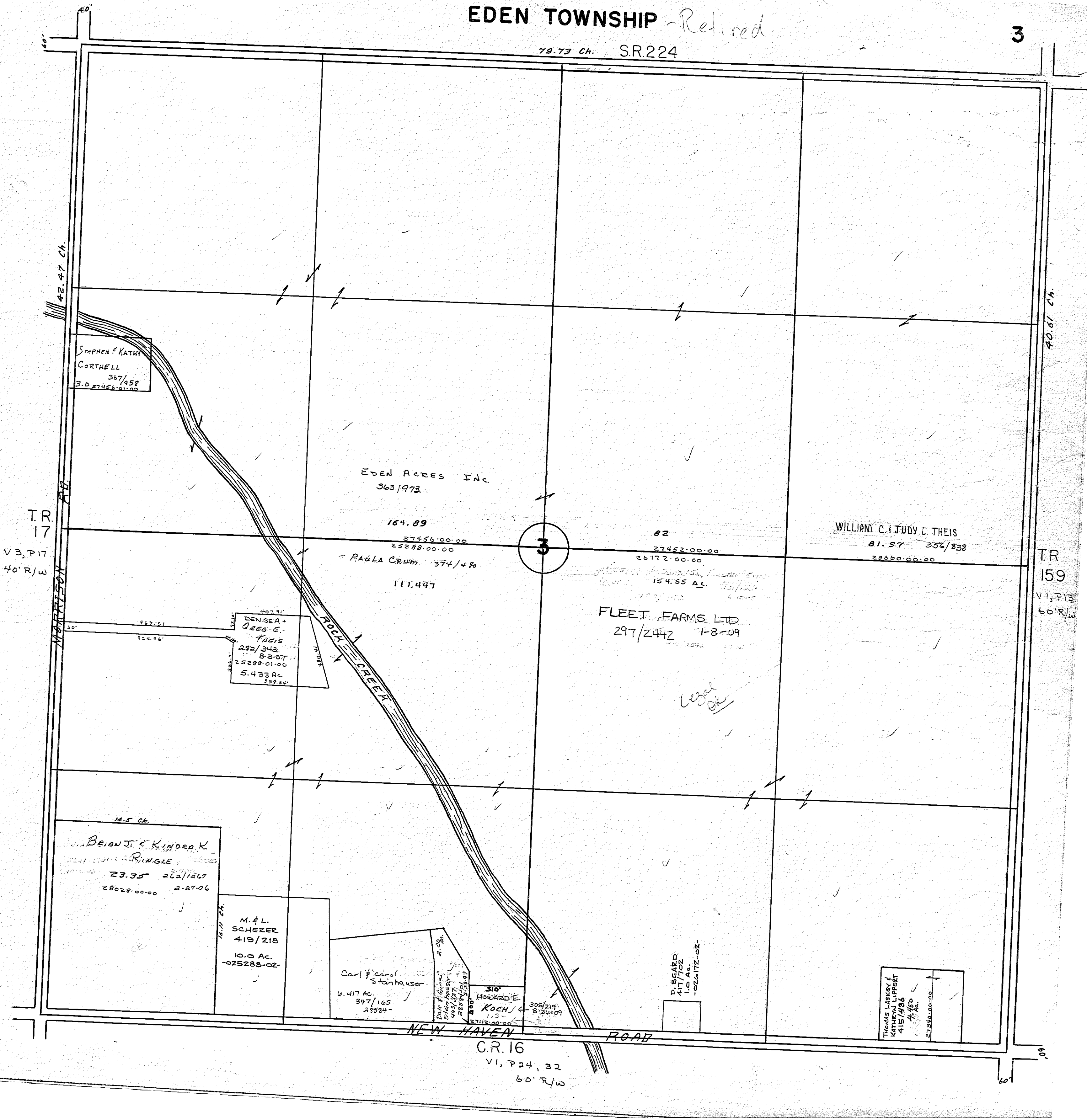
78.96 Ch. NEW HAVEN RD. VI, P. 24, 32 60' R/W

12/77

EDEN TOWNSHIP - Retired

3

79.73 Ch. SR.224



STEPHEN & KATHY
CORTHELL
367/458
3.0 27456.01-00

EDEN ACRES INC.
363/973

WILLIAM C. & JUDY L. THEIS
81.97 356/838
28662.00-00

FLEET FARMS LTD
297/2442 1-8-09

BRIAN J. & SANDRA RINGLE
23.35 262/1267
28028.00-00 2-27-06

M. & L. SCHERER
419/218
10.0 AC.
025288-02

Carl & Carol Steinhauser
6.417 AC.
347/165
29584-

HOWARD E. KOCH
305/219
8-26-09

D. BEARD
417/702
1.0 AC.
026612-02

THOMAS LARKY & KATHRYN LIPPERT
415/496
4.450 AC.
27390.00-00

T.R. 17
V3, P17
40' R/W

T.R. 159
V1, P13
60' R/W

C.R. 16
V1, P24, 32
60' R/W

42.97 Ch.

40.67 Ch.

MARRISON RD

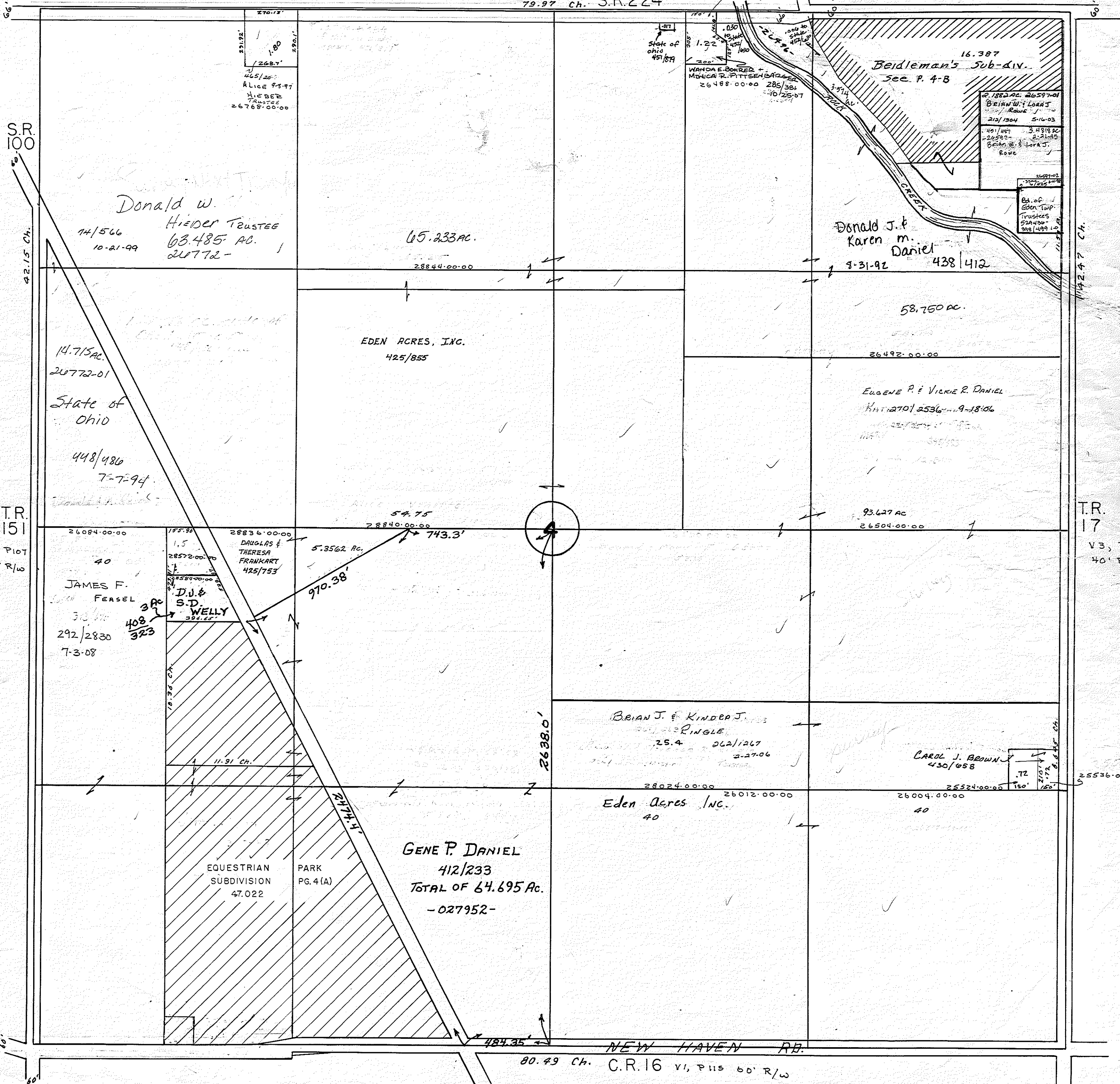
NEW HAVEN ROAD

ROCK CREEK

3

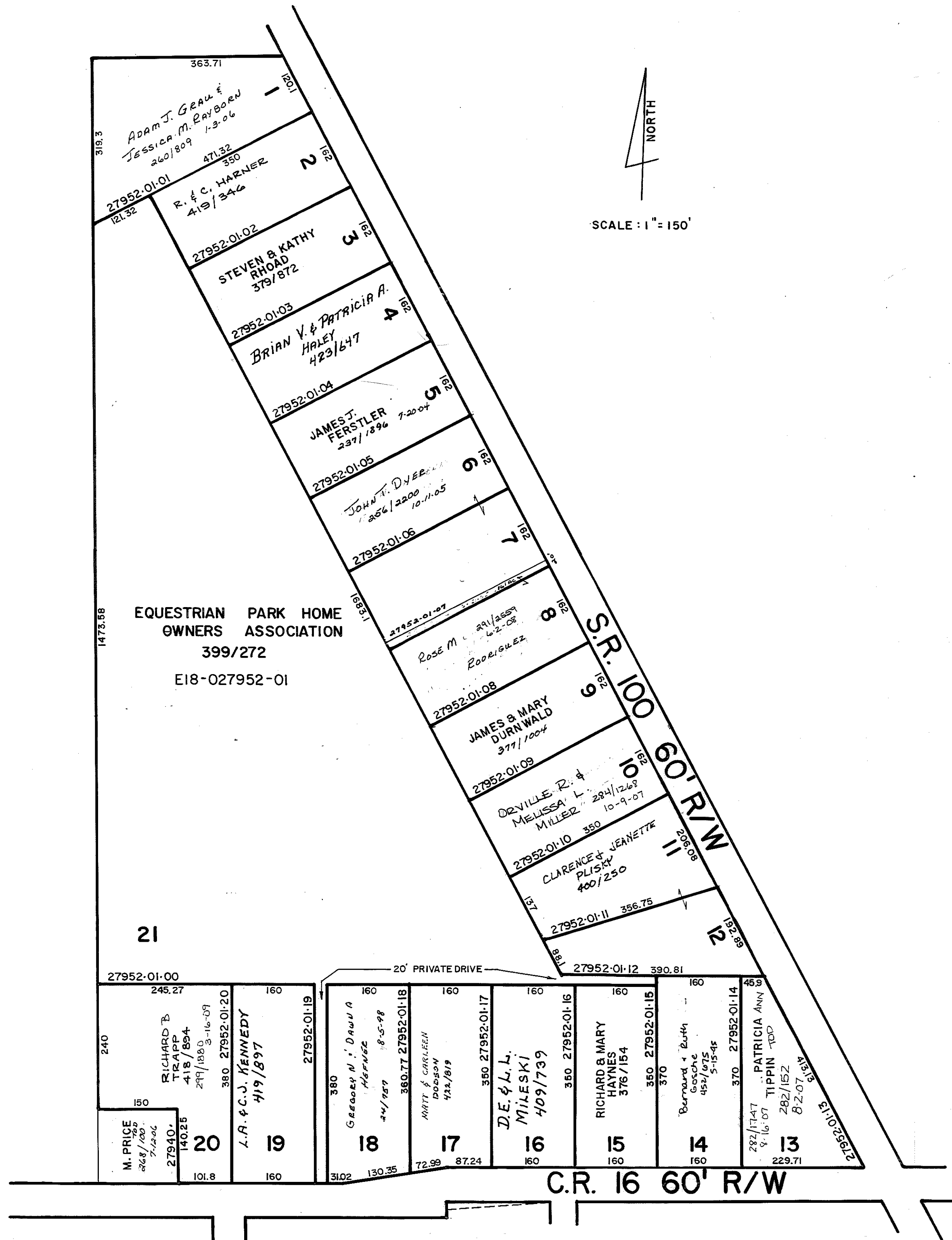
Level

79.97 Ch. S.R.224

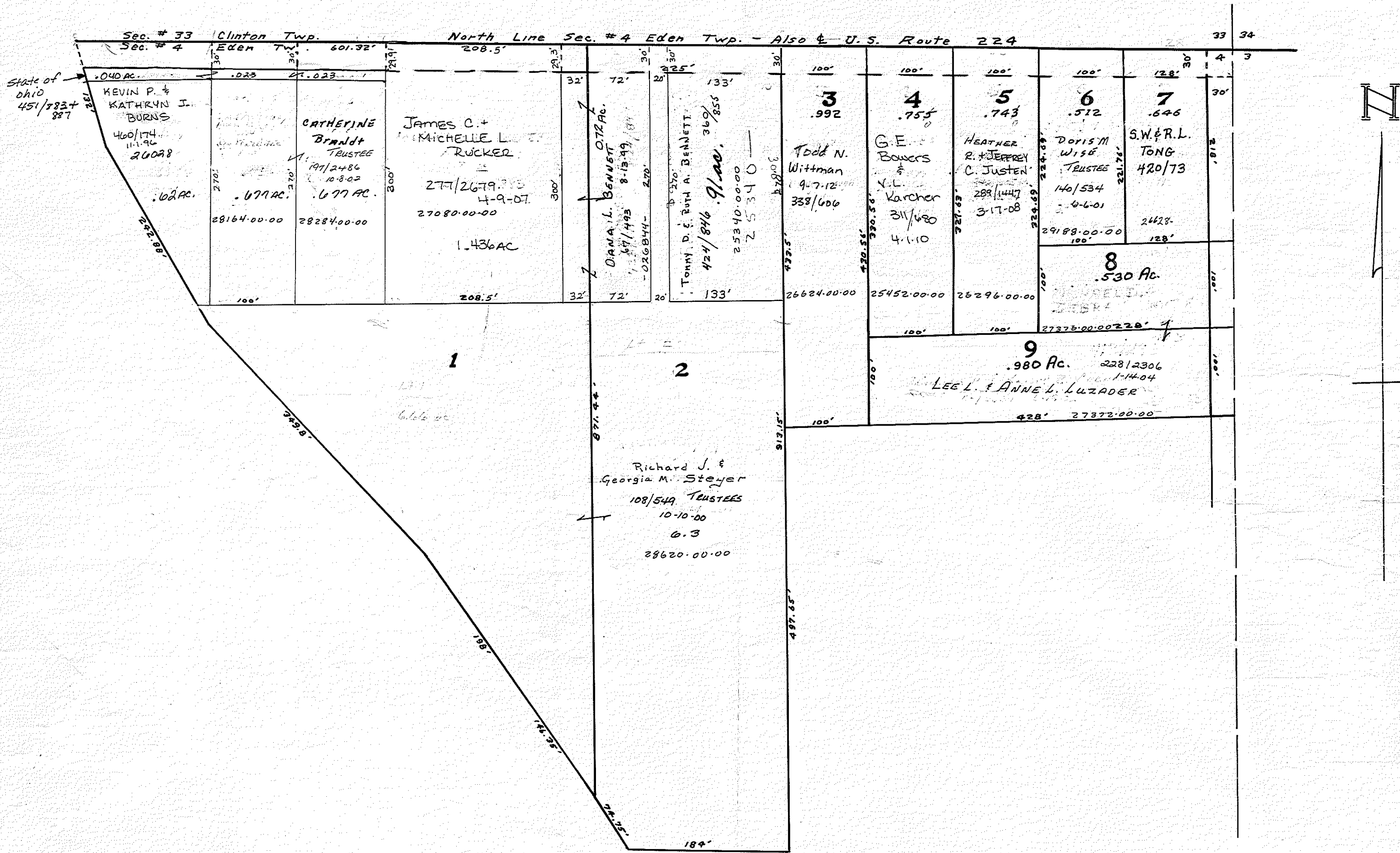


EQUESTRIAN PARK, EDEN 4A

PLAT VOL. 5, PG. 22



Retired

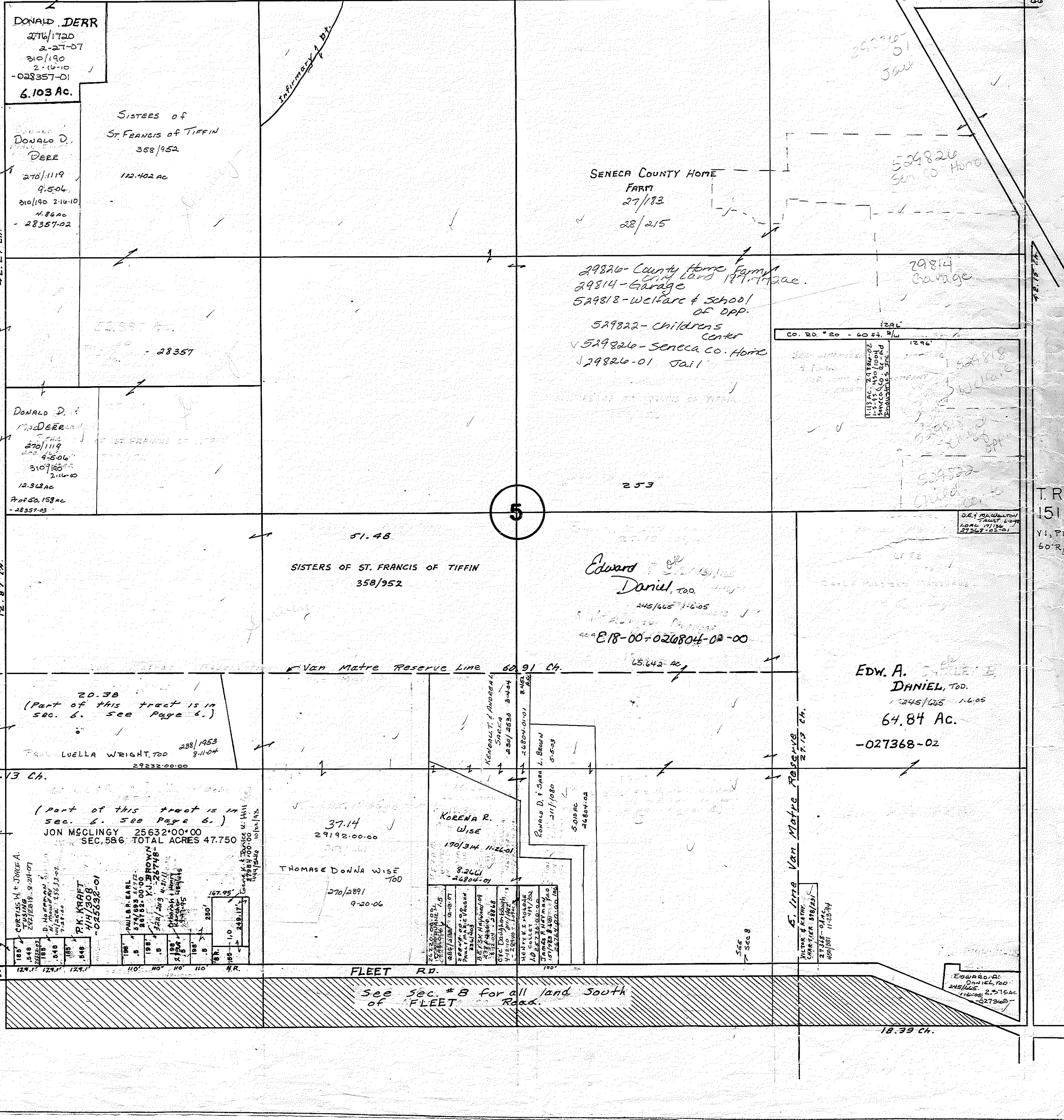


BEIDLEMAN'S SUB-DIVISION
Scale: 1"=100'

78.79 Ch.

S.R. 100

S.R. 224



DONALD DERR
 2716/1720
 2-27-07
 210/190
 2-16-10
 -028357-01
 6.103 Ac.

SISTERS OF
 ST. FRANCIS OF TIFFIN
 358/952
 112.402 AC

SENECA COUNTY HOME
 FARM
 27/83
 28/215

29820-County Home Farm
 29814-Garage
 529818-Welfare & School
 OF DPP.
 529822-Childrens
 Center
 529826-Seneca Co. Home
 29826-01 Jail

DONALD D.
 DERR
 270/1119
 9.506
 210/190 2-16-10
 4.86 AC
 -28357-02
 12.362 ac
 Prof Sa. 158 ac
 -28357-03

51.48
 SISTERS OF ST. FRANCIS OF TIFFIN
 358/952

Edward
 DANIEL, TOO
 245/605 1-6-05
 E18-00-020804-00-00

EDW. A.
 DANIEL, TOO
 245/605 1-6-05
 64.84 Ac.
 -027368-02

20.38
 (Part of this tract is in
 sec. 6. see page 6.)
 PAUL LUELLE WRIGHT, TOO
 238/1953
 8-11-04
 29232-00-00

(Part of this tract is in
 sec. 6. see page 6.)
 JON MCCLINGY 25632*00*00
 SEC. 586 TOTAL ACRES 47.750

37.14
 29192.00.00
 THOMAS DONNA WISE
 TOO
 270/2891
 9-20-06

KORENA R.
 WISE
 170/34 11-26-01

CURTIS M. & DIANE A.
 TUSING
 262/2619 9-20-07
 PAUL R. EARL
 267/258 00-00
 Y.J. BROWN
 322/203 4-27-11
 R.K. KRAFT
 414/308
 -025332-01

ROBERT D. & SARAH L. BROWN
 211/1080 5-5-03
 5.00 AC
 46804.02

C.R. 10
 VI, P10, 219
 60' R/W

FLEET RD.
 See sec. # 8 for all land south
 of FLEET Road.

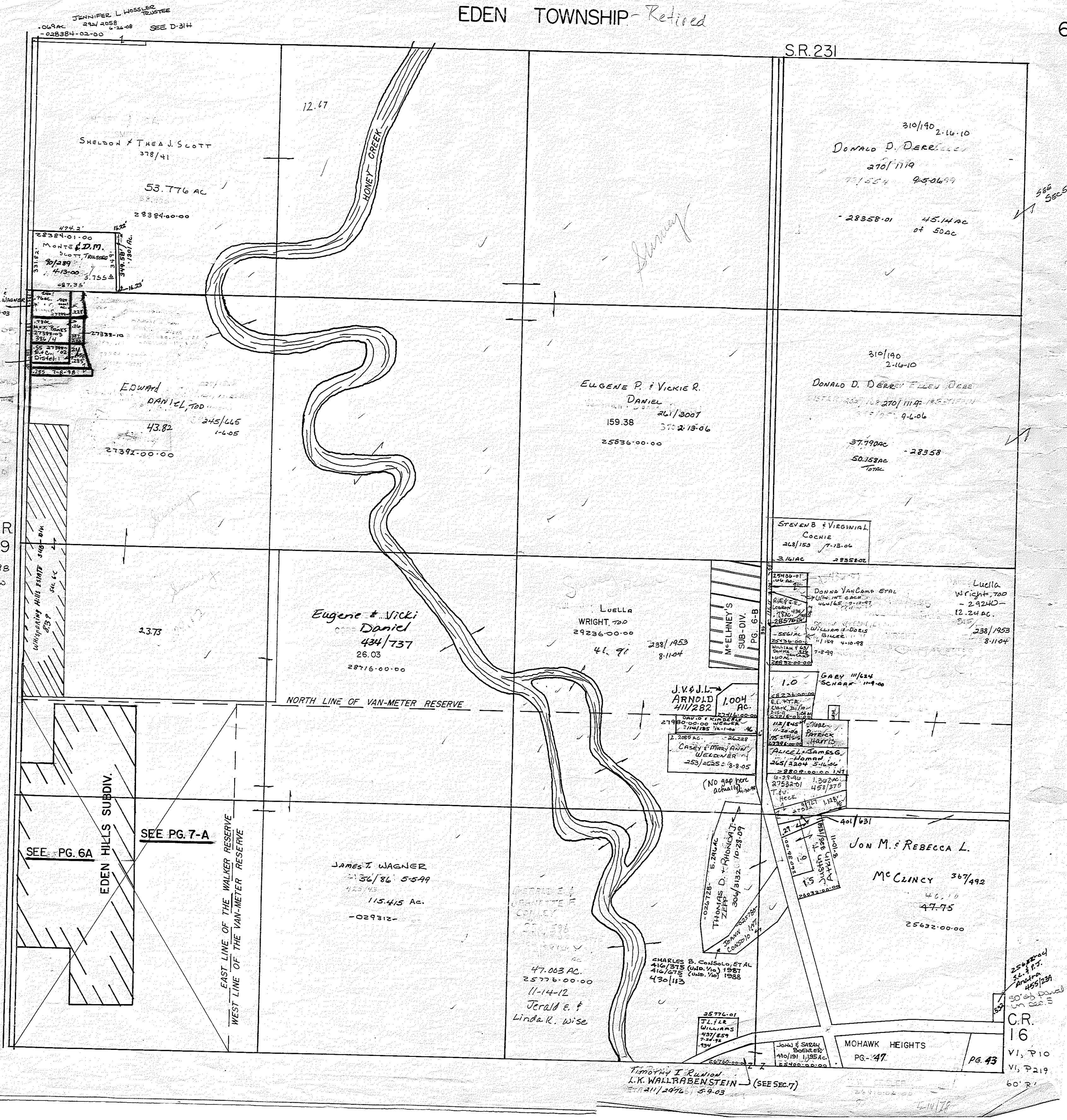
EDWARD A.
 DANIEL, TOO
 245/605 1-6-05
 64.84 AC
 -027368-02

18.39 Ch.

T.R.
 151
 VI, P10
 60' R/W

EDEN TOWNSHIP - Retired

S.R. 231



JENNIFER L. HOSSLER TRUSTEE
0.069 AC 24/2058 6-24-08
028384-02-00 SEE D-314

SHELDON & THEA J. SCOTT
378/41

53.776 AC

474.2
28384-01-00
MONTE D.M.
Scott, Trustee
90/289
413-00 3,755.8
487.35

JUSTIN E. AMANDA WAGNER
215/141 4-25-03

27322-10
27322-10
27322-10
27322-10
27322-10
27322-10

EDWARD DANIEL, TRD
43.82 345/665
1-6-05

27392-00-00

EUGENE P. & VICKIE R. DANIEL
261/300T
159.38 37:2-13-06
25836-00-00

310/190 2-16-10
DONALD D. DERREY
270/1119
77,554 9-5-06

28358-01 45.14 AC
of 50 AC

310/190 2-16-10

DONALD D. DERREY EILEEN DEBE
270/1119 18-5-10
9-6-06

37,790 AC
50,358 AC
10 AC

STEVEN B & VIRGINIA L. COCHIE
268/153 7-13-06
3.16 AC 28358-02

CR 19
VI, P98
60' R/W

WHISKEY HILLS FARM SUB-DIV.
839 AC CC

Eugene & Vicki Daniel
434/737
26.03
28716-00-00

LUELLA WRIGHT TRD
29236-00-00
41.91 238/1953
8-11-04

McELHINEY'S
SUB-DIV.
PG. 6-B

Donna Van Camp ETAL
441/65 9-10-97
28576-01
28576-02
28576-03
28576-04
28576-05
28576-06
28576-07
28576-08
28576-09
28576-10
28576-11
28576-12
28576-13
28576-14
28576-15
28576-16
28576-17
28576-18
28576-19
28576-20

Luella Wright, TRD
- 29240 -
12.24 AC.
238/1953
8-11-04

NORTH LINE OF VAN-METER RESERVE

J.V. & J.L. ARNOLD
411/282
2790-00-00 W/ACRES
214/185 12-1-00

CASEY & MARY ANN WELCHER
253/205 8-8-05

1.0
GARY H/LES SCHAFF 11-9-00
28220-00
E.L. WITB
416/375
28220-01
28220-02
28220-03
28220-04
28220-05
28220-06
28220-07
28220-08
28220-09
28220-10
28220-11
28220-12
28220-13
28220-14
28220-15
28220-16
28220-17
28220-18
28220-19
28220-20

EDEN HILLS SUBDIV.
SEE PG. 6A

SEE PG. 7-A

EAST LINE OF THE WALKER RESERVE
WEST LINE OF THE VAN-METER RESERVE

JAMES T. WAGNER
2136/86 5-5-99
423/43
115.415 AC.
-029312-

47.003 AC.
25776-00-00
11-14-12
Jerald E. & Linda R. Wise

JON M. & REBECCA L. McCLINCY
367/492
46.10
47-75
25632-00-00

THOMAS D. & MONICA J. ZEPF
304/312 10-23-07
2026728-5 294 AC
2026728-6 294 AC
2026728-7 294 AC
2026728-8 294 AC
2026728-9 294 AC
2026728-10 294 AC
2026728-11 294 AC
2026728-12 294 AC
2026728-13 294 AC
2026728-14 294 AC
2026728-15 294 AC
2026728-16 294 AC
2026728-17 294 AC
2026728-18 294 AC
2026728-19 294 AC
2026728-20 294 AC

CHARLES B. CASALE ETAL
416/375 (W/ACRES) 1987
416/375 (W/ACRES) 1988
430/113

25776-01
WILLIAMS
437/859
12-24-78
124

JOHN & SARAH BOENLEBY
410/191 1,135 AC
25740-00-00

MCHAWK HEIGHTS
PG. 47

PG. 43

Timothy I. Runkel
L.K. WALLRABENSTEIN (SEE SEC. 7)
211/297 5-9-03

25632-00-01
25632-00-02
25632-00-03
25632-00-04
25632-00-05
25632-00-06
25632-00-07
25632-00-08
25632-00-09
25632-00-10
25632-00-11
25632-00-12
25632-00-13
25632-00-14
25632-00-15
25632-00-16
25632-00-17
25632-00-18
25632-00-19
25632-00-20
CR. 16
VI, P10
VI, P219
60' R/W

EDEN HILLS SUBDIVISION

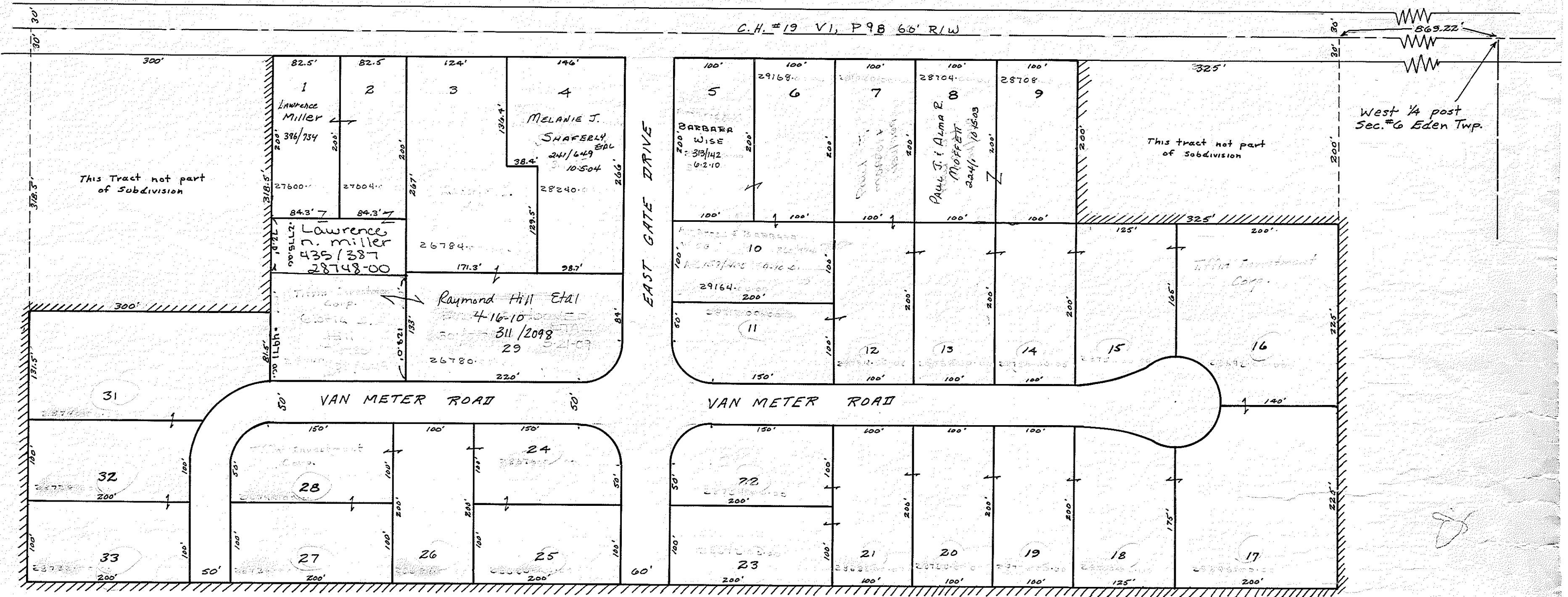

Part of the W. 1/2 of the S.W. 1/4 of Sec. #6 Eden Twp.
T 1 N., R. 15 E. Seneca County, Ohio

6-A

Eden Township

Retired

Scale 1"=100'



Eugene P. & Vicki R. Daniel

434/736

18.34 AC

See pg 7A

LOTS 7-8

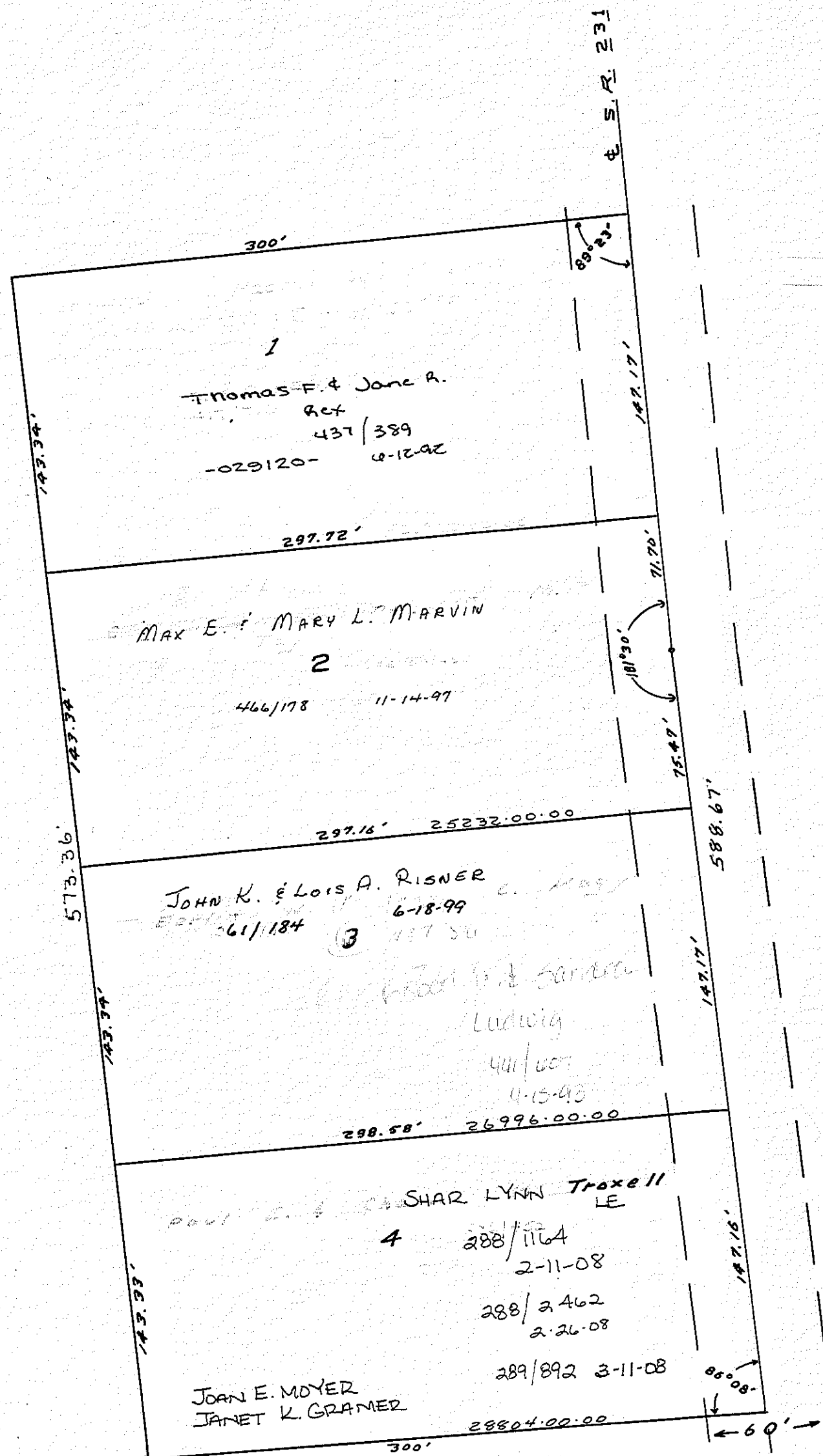
11-28+

31-33

UNLESS OTHERWISE NOTED.

E18-06-028672-00-00

Retired



**FRANK H. MCELHENY
SUBDIVISION**

Sec. 6, Eden Twp., Seneca County, Ohio.
S.E. 1/4 North Central part. (T-1-N, R-15-E)

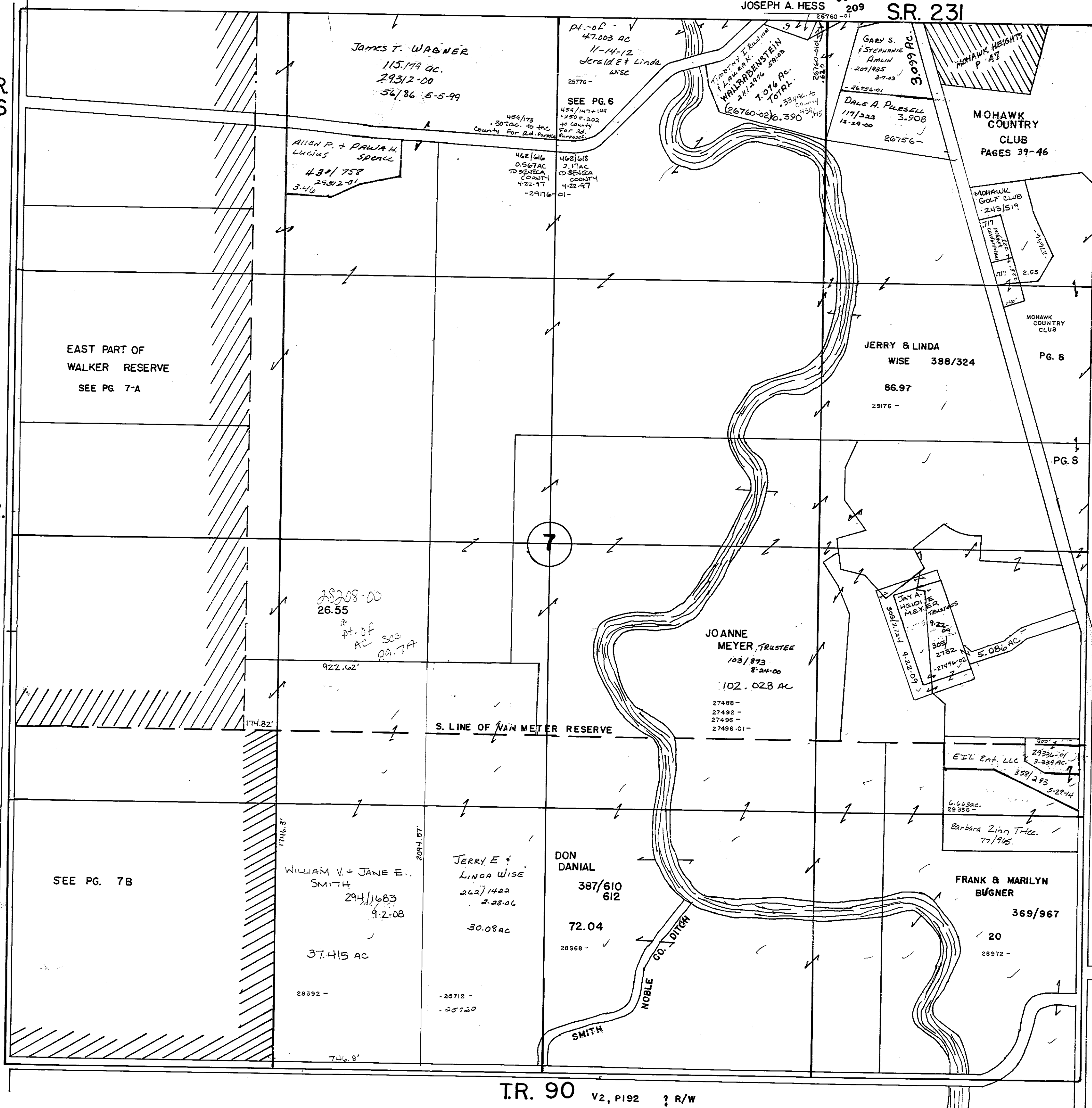
5/11/78

EDEN TOWNSHIP - Revised

JOSEPH A. HESS 364 209 SR. 231

CR 16 VI, P219 3 R/W

CR 19 VI, P98 60 R/W


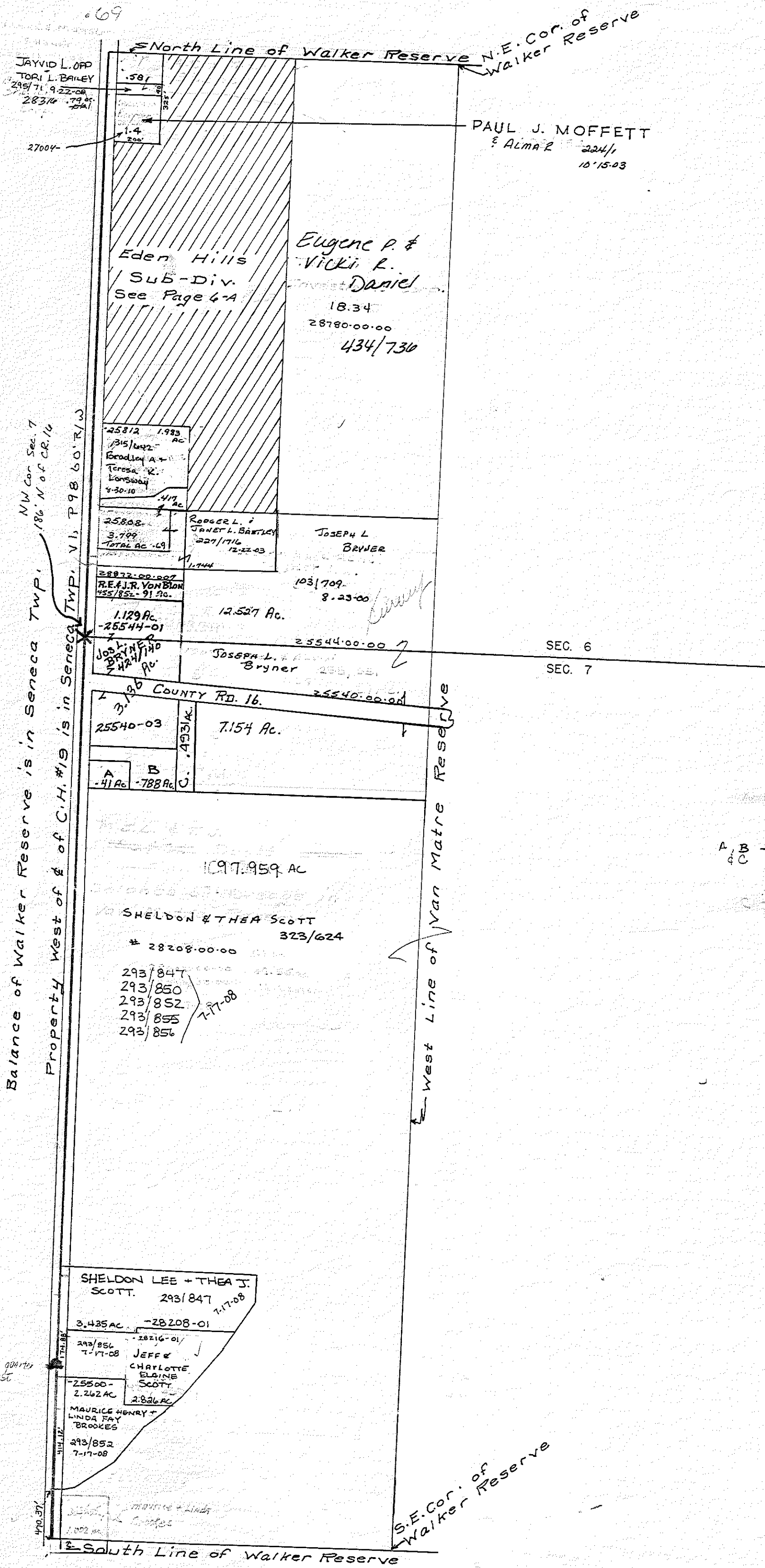


- MOHAWK Condominiums
UNITS
- A- BARBARA J SMITH 230/3074 -027006-01-01-7-2-07
 - B- 188/1929 Shirley Egbert 5-8-02 -027006-01-02-
 - C- JEFFREY E KAHLMAN 174/109 12-19-01
 - D- E.J. McDougal 436/008 3-31-02
 - E- JEFF E. EGERT 420/050 -027006-02-02
 - F- Scott D. Fry 446/497 12-2-97

TR. 90 V2, P192 3 R/W

WALKER RESERVE - Retired
EDEN TOWNSHIP

7-A



RICHARD F. OHLER
500/280 4 224/284
417/150 - 25540-01

A, B - RICHARD & ELIZABETH OHLER
417/150, 304/224, 427/331
1.691 ac - 025540-01

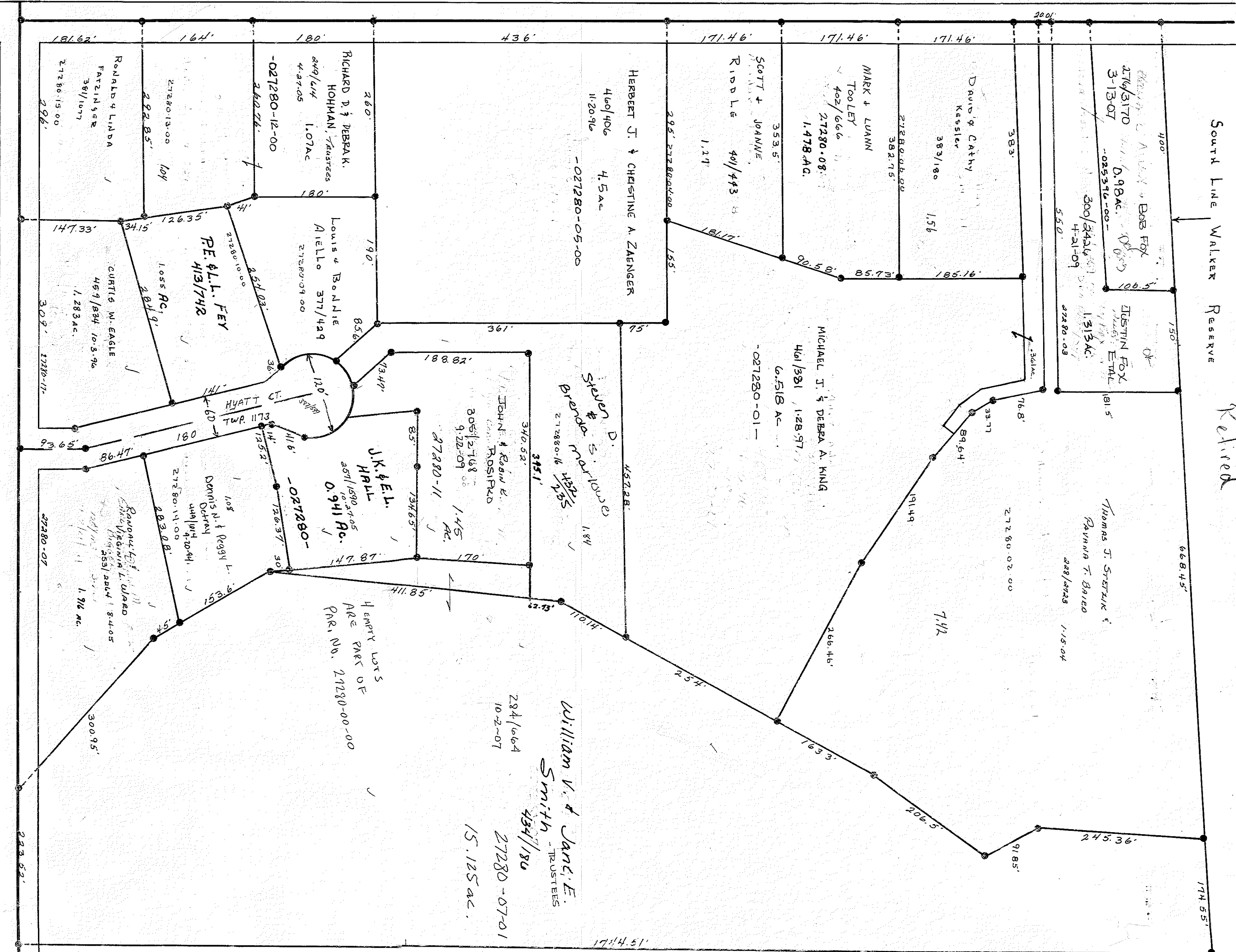
C - RICHARD F. OHLER
427/331
1.031 ac - 025540-01

1/78

South Line Walker Reserve

Retired

C.R. 19
60' R/W



BEING PART OF THE WYLER
 1/2 OF THE SOUTHWEST 1/4
 OF SECTION 7 EDEN TWP.
 TWP. 1-N., RANGE 15-E.,
 LAYING SOUTH OF THE
 WALKER RESERVE.

Scale
 1" = 100'

6/20/78

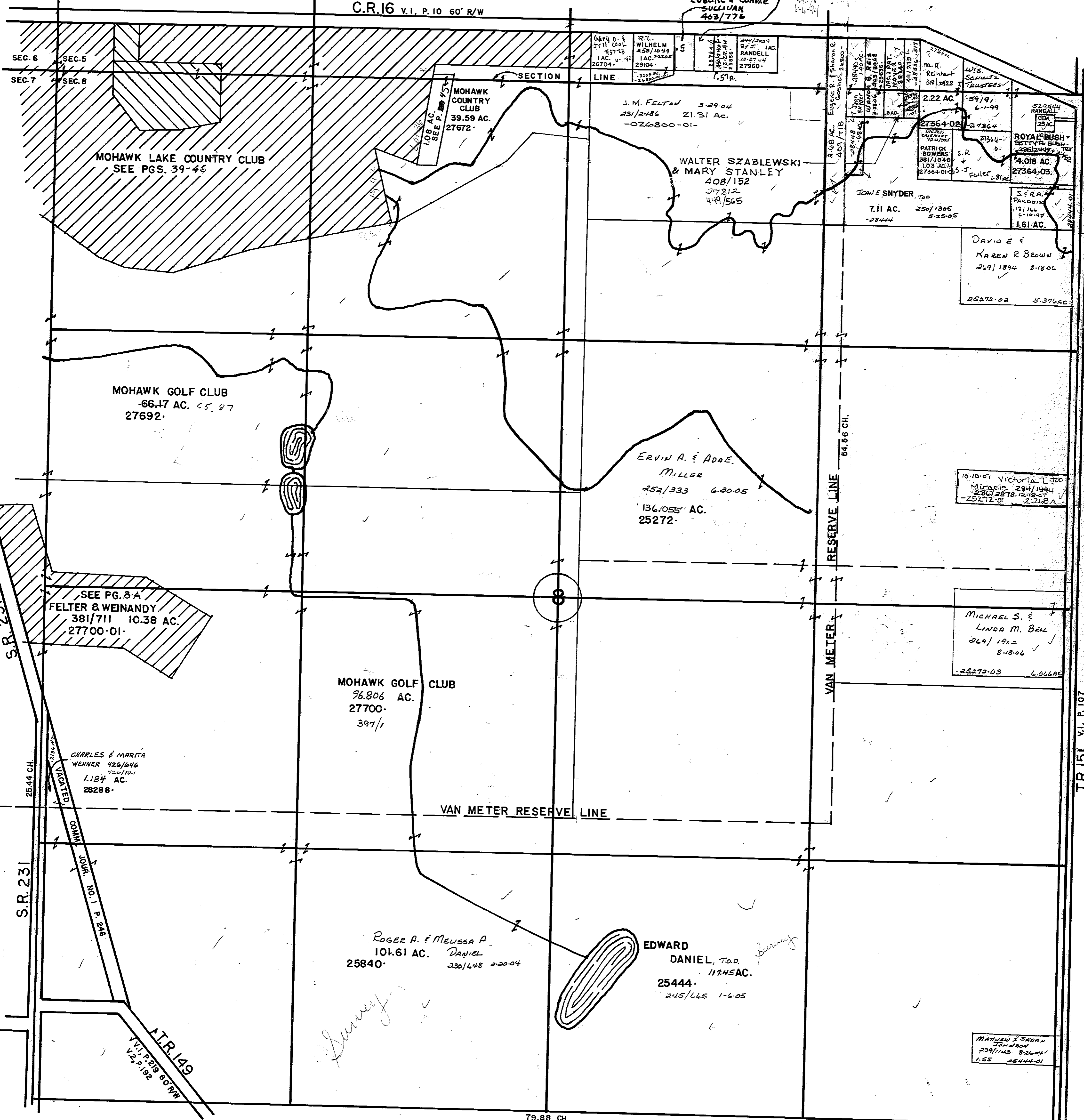
TR 90 60' R/W

EDEN TOWNSHIP - Retired

C.R. 16 V.1, P. 10 60' R/W

-28344-
EUGENE & CONNIE
SULLIVAN
403/776

J.W. KA
M.D.P.
408/79
6-2-44



T.R. 90
V.2, P.192

T.R. 149
V.1, P. 219 60' R/W
V.2, P. 192

T.R. 151
V.1, P. 107
60' R/W

Retired

MOHAWK CLUB VILLAGE SUBDIVISION

EDEN TOWNSHIP SEC'S 7-8

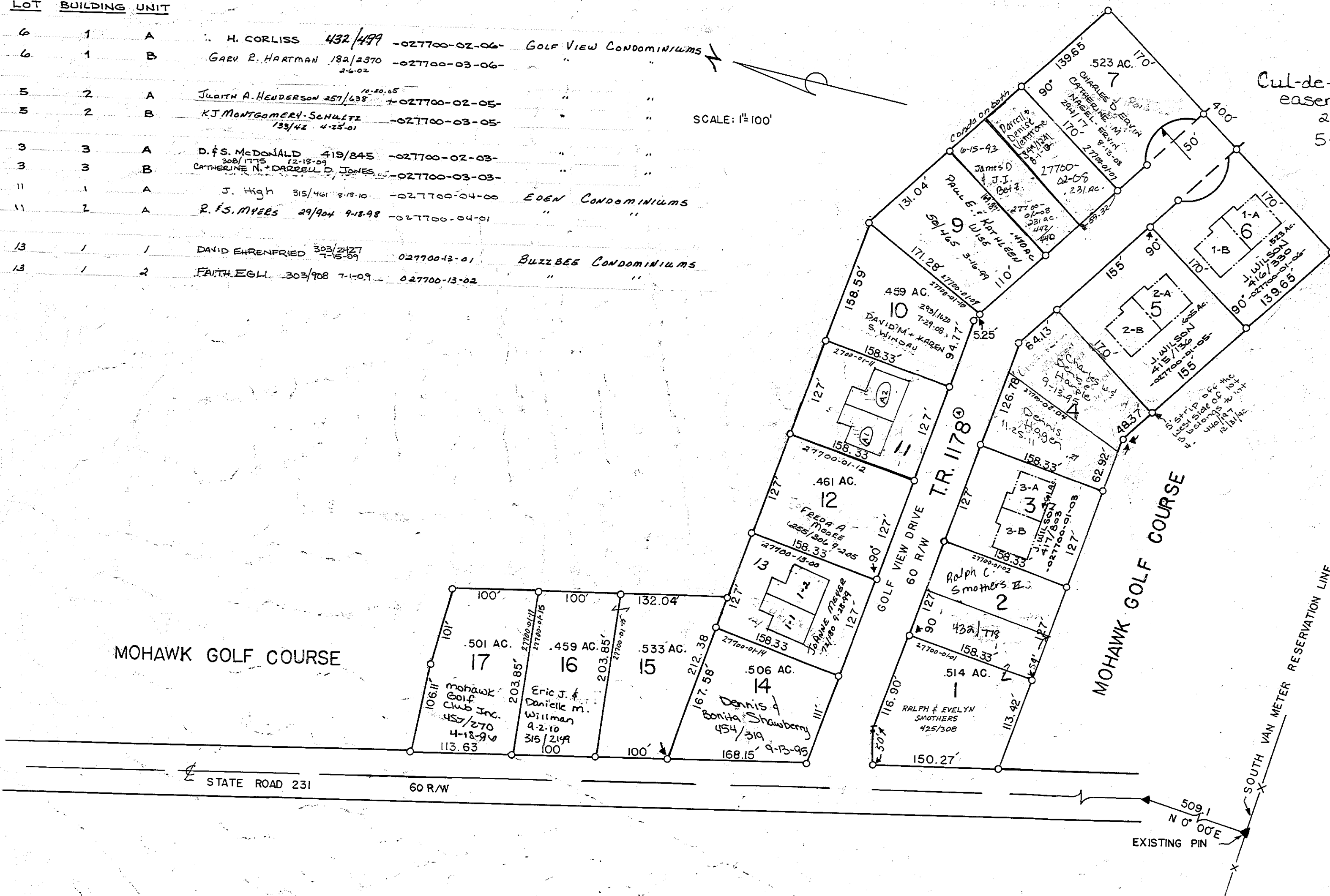
LOTS OWNED BY FELTER & WEINANDY
UNLESS NOTED

LOT BUILDING UNIT

6	1	A	H. CORLISS 432/499	-027700-02-06-	GOLF VIEW CONDOMINIUMS
6	1	B	GARY R. HARTMAN 132/2370 2-6-02	-027700-03-06-	"
5	2	A	Juath A. Henderson 257/638 12-20-05	-027700-02-05-	"
5	2	B	KJ MONTGOMERY-SCHULTZ 133/42 4-25-01	-027700-03-05-	"
3	3	A	D. & S. McDONALD 419/845 3-08-03	-027700-02-03-	"
3	3	B	CATHERINE N. & DARRELL D. JONES 12-18-03	-027700-03-03-	"
11	1	A	J. High 315/461 5-18-10	-027700-04-00	EDEN CONDOMINIUMS
11	2	A	R. & S. MYERS 29/904 9-12-98	-027700-04-01	"
13	1	1	DAVID EHRENFRIED 303/2427 7-15-09	027700-13-01	BUZZBEE CONDOMINIUMS
13	1	2	FAITH EGLI 303/908 7-1-09	027700-13-02	"

SCALE: 1"=100'

Cul-de-sac
easement
266/139
5-24-06

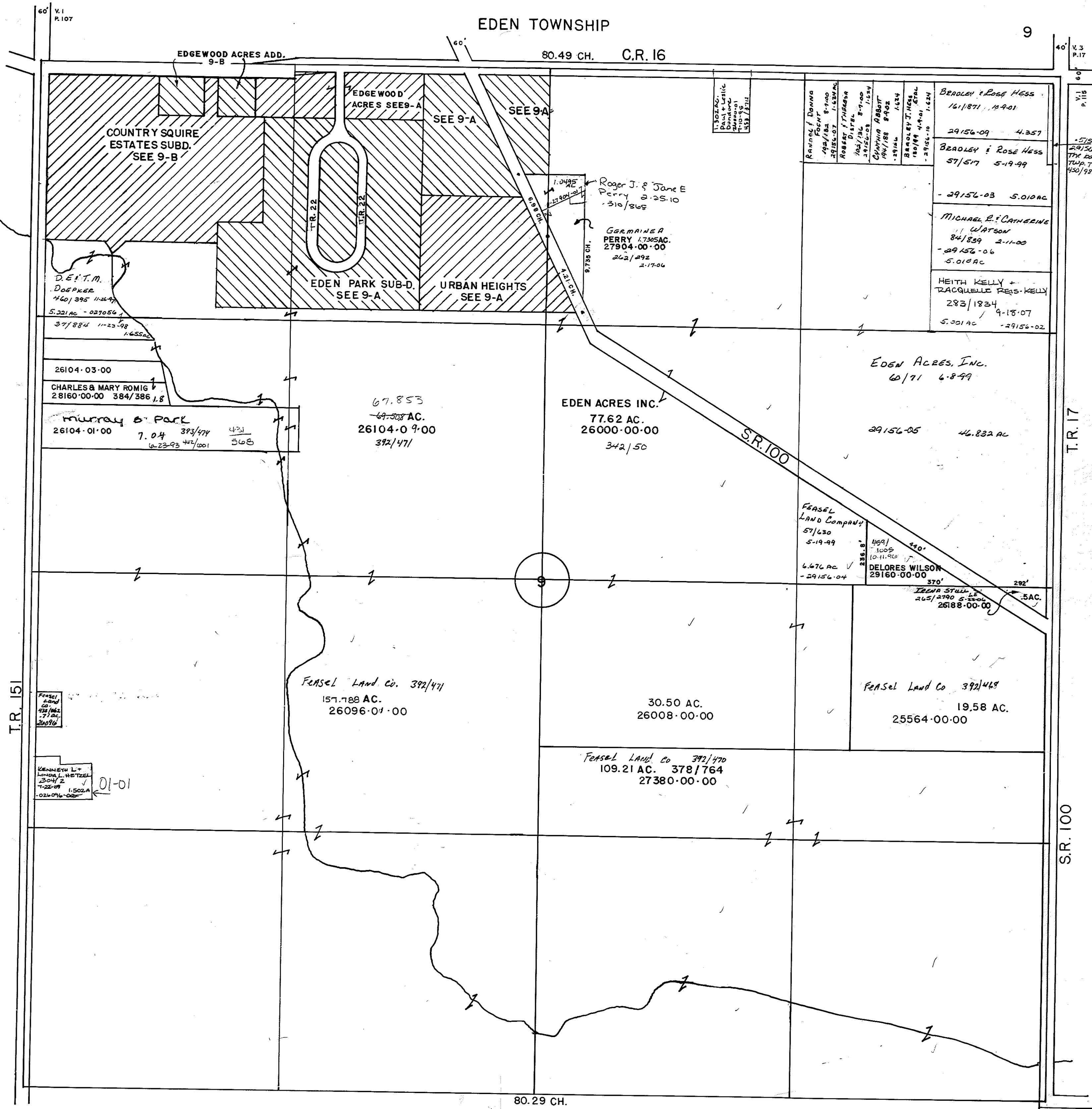


REVISION © 3-25-87 / JMU WAS T.R. 1180

EDEN TOWNSHIP

9

80.49 CH. C.R. 16



60' V.1 R.107

40' V.3 P.17

V.1 P.116

575 AC. 29156-01 TR. 16. of Eden TR. 10 TRUSTEES 450/192

COUNTRY SQUIRE ESTATES SUBD. SEE 9-B

EDGEWOOD ACRES SEES-A

SEE 9-A

SEE 9A

EDEN PARK SUB-D. SEE 9-A

URBAN HEIGHTS SEE 9-A

D.E.T.M. DOEPKER 460/395 11-24-97 5.021 AC - 027056

37/884 11-23-98 1.655 AC

26104-03-00

CHARLES & MARY ROMIG 28160-00-00 384/386 1.8

Murray Park 26104-01-00 7.04 393/474 431 16-23-93 447/001 368

67.853 49-508 AC. 26104-09-00 392/471

EDEN ACRES INC. 77.62 AC. 26000-00-00 342/50

EDEN ACRES, INC. 60/71 6-8-99

29156-05 46.832 AC

FENSEL Land Company 57/630 5-19-99 6.676 AC - 29156-04

DELORES WILSON 29160-00-00

LEENA STULL 265/270 5-20-00 26188-00-00 .5 AC.

FENSEL Land Co. 43/162 71 AC. 20076

KENNETH L. LINDSEY L. HETZEL 1304/2 4-22-09 1.502 AC - 024076-000

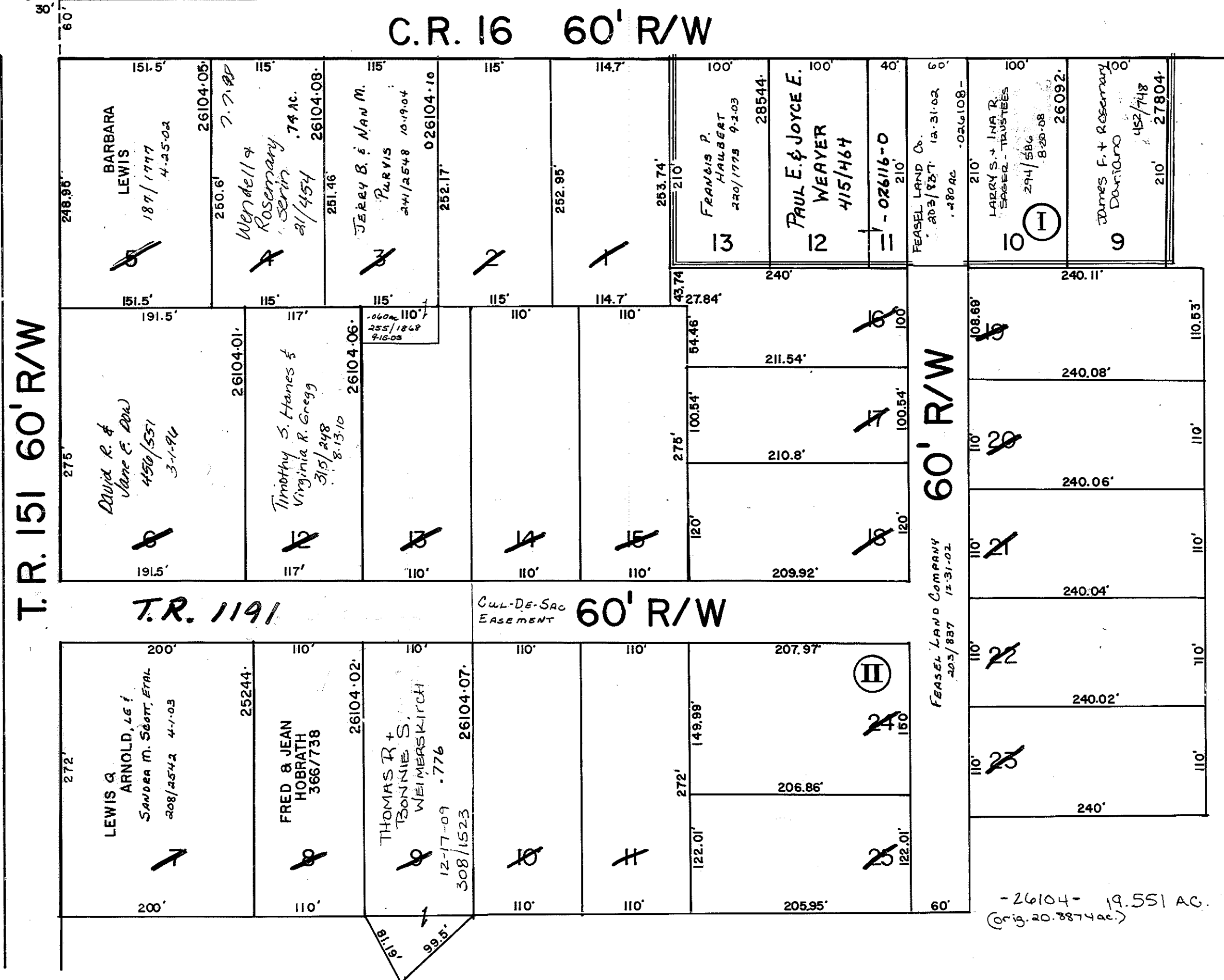
T.R. 151

T.R. 17

S.R. 100

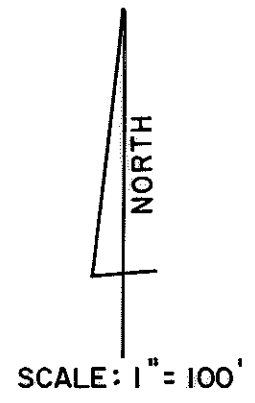
80.29 CH.

NW COR. SEC. 9



EDGEWOOD ACRES ADDITION (I)
COUNTRY SQUIRE ESTATES (II)

* THIS SUBDIVISION NOT APPROVED.
ALL LOTS OWNED BY FEASEL LAND CO. UNLESS NOTED OTHERWISE.
203/837 12-31-02 - 26104 19.551 AC
8-20-08 19-991 AC



-26104- 19.551 AC.
(orig. 20.3874 ac.)
392/472

EDEN TOWNSHIP - Retired

10

V.I. P24,32 60' R/W C.R. 16

FLEET ROAD

251/1491
6-16-05

CB+KA
3228-
7-29-10
1.10 ac.
Total
325/878
346/2080

FLEET FARMS LTD
297/2442
1-8-09
26176.00.00 14.136 AC

EDEN ACRES INC.
297/1605 12-24-08

NICHOL JAMES FARMER
100.00 AC
26148.00.00

2502
EAST
COUNTY
ROAD LLC
297/2346
1-7-09

FLEET FARMS LTD
193/1207
7-30-02

25884.00.00
60

80 AC 287/2225
Charles D. Keller
27028.00.00

53.934 AC
-028944-

10.317 AC
26168.00.00

FEASEL Land Co.
40 392/418
25560.00.00

WILLIAM + THELMA SHVEY
297/225
28332.00.00 264/878
69.7458 AC. 4-11-06

ALISON R. SCHMIDBAUER
7750
26180.00.00

298/861
1-30-09

S.R.
100

4024
CARYL & DONNA J.
THRETS
400/1816 11-16-76
400/1816 2-14-84
260.71-021224-214849
260.71-2176-

37.52
26076.00.00

RONALD + PATTY FRISCH
72.208 404/769
26080.00.00

BRUCE
FRANKART
407/772
7.0 AC.
-26080-01-

Robert Feasel
26088.00.00
3/1/86

HIRSCH FAMILY
REVOCABLE LIVING
TRUST
464/463 8-15-97

RON FRAT
FRISCH
388/801
4.14

6.1142 AC.
-028332-02 28332-01

BEVERLY
TRACY
445/805
1.3609 AC
1-12-84
25972-01

BEVERLY
TRACY
407/576
1.3609 AC
25972-

T.R. 86 V.I. P74 60' R/W

T.R.
159

V.I. P13
60' R/W

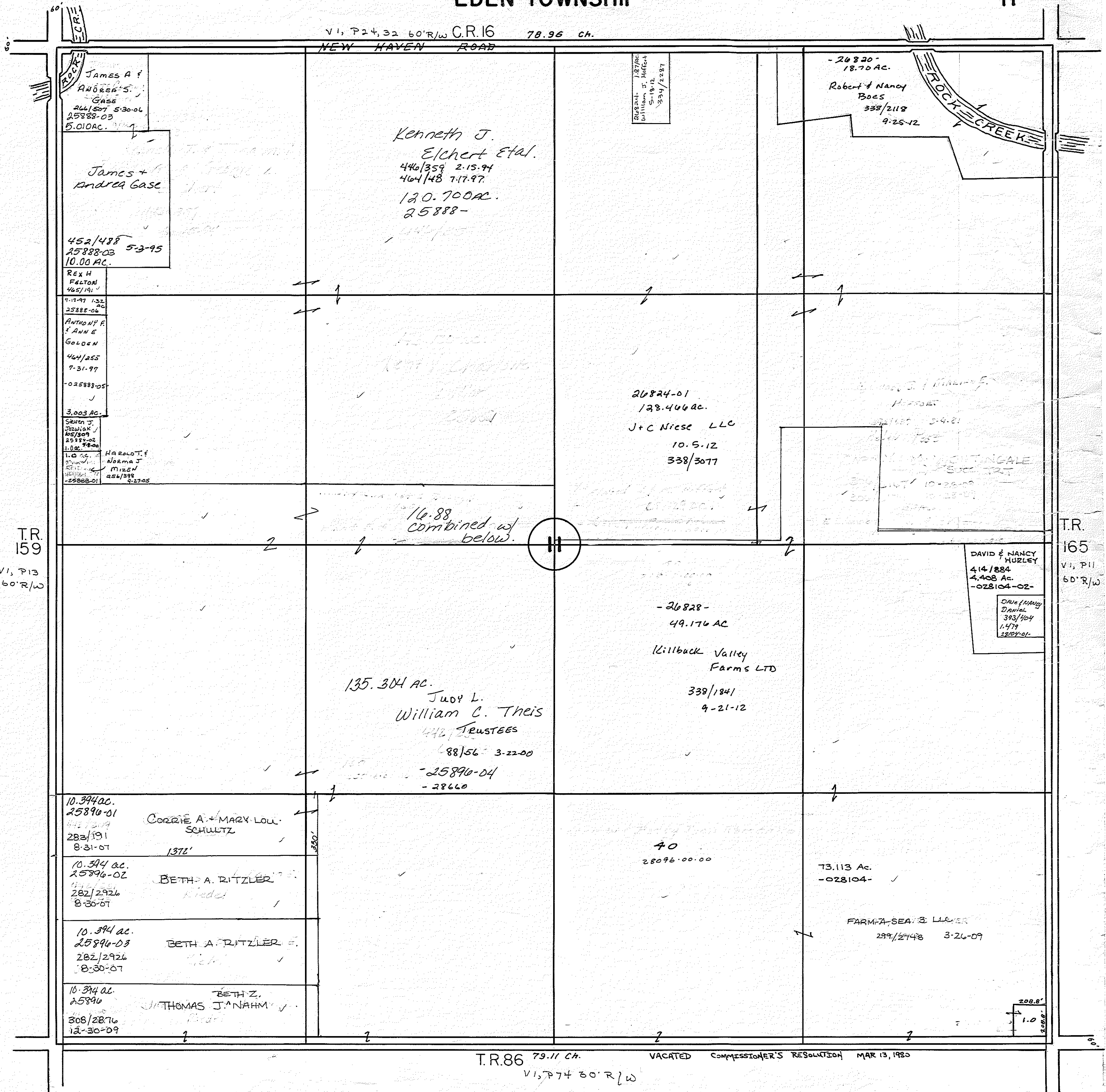
1/78

EDEN TOWNSHIP

11

V1, P24, 32 60'R/W C.R.16 78.96 CH.

NEW HAVEN ROAD



James A & Andrea S. Gase
266/507 5-30-06
25888-03
5.010 AC.

James & Andrea Gase
452/488
25888-03 5-3-95
10.00 AC.

Rex H Felton
465/191
9-17-97 132
25888-06

Anthony F & Anne Golden
464/255
7-31-97
025888-05
3.003 AC.

Harold T. & Norma J. Rosen
254/398
9-27-05

Kenneth J. Elchert Etal.
446/359 2.15.94
464/448 7.17.97
120.700 AC.
25888-

20824-01
128.466 AC.
J+C Niese LLC
10.5.12
338/3077

-26820-
18.70 AC.
Robert & Nancy Boes
338/2118
9-25-12

20824-01
128.466 AC.
J+C Niese LLC
10.5.12
338/3077

16.88
Combined w/
below.

DAVID & NANCY HURLEY
414/884
4.408 AC.
-028104-02-

DAVE & NANCY DANIEL
393/404
1.479
5807-01.

135.304 AC.
Judy L. William C. Theis
442 TRUSTEES
88/56 3-22-00
-25890-04
-28660

-26828-
49.176 AC
Killback Valley Farms LTD
338/1841
4-21-12

10.394 AC.
25890-01
CORRIE A. & MARY LOU SCHWITZ
283/191
8-31-07
1376'

10.394 AC.
25894-02
BETH A. RITZLER
282/2926
8-30-07

10.394 AC.
25894-03
BETH A. RITZLER
282/2926
8-30-07

10.394 AC.
25894
BETH Z. & THOMAS J. NAHM
308/2876
12-30-09

40
28096.00.00

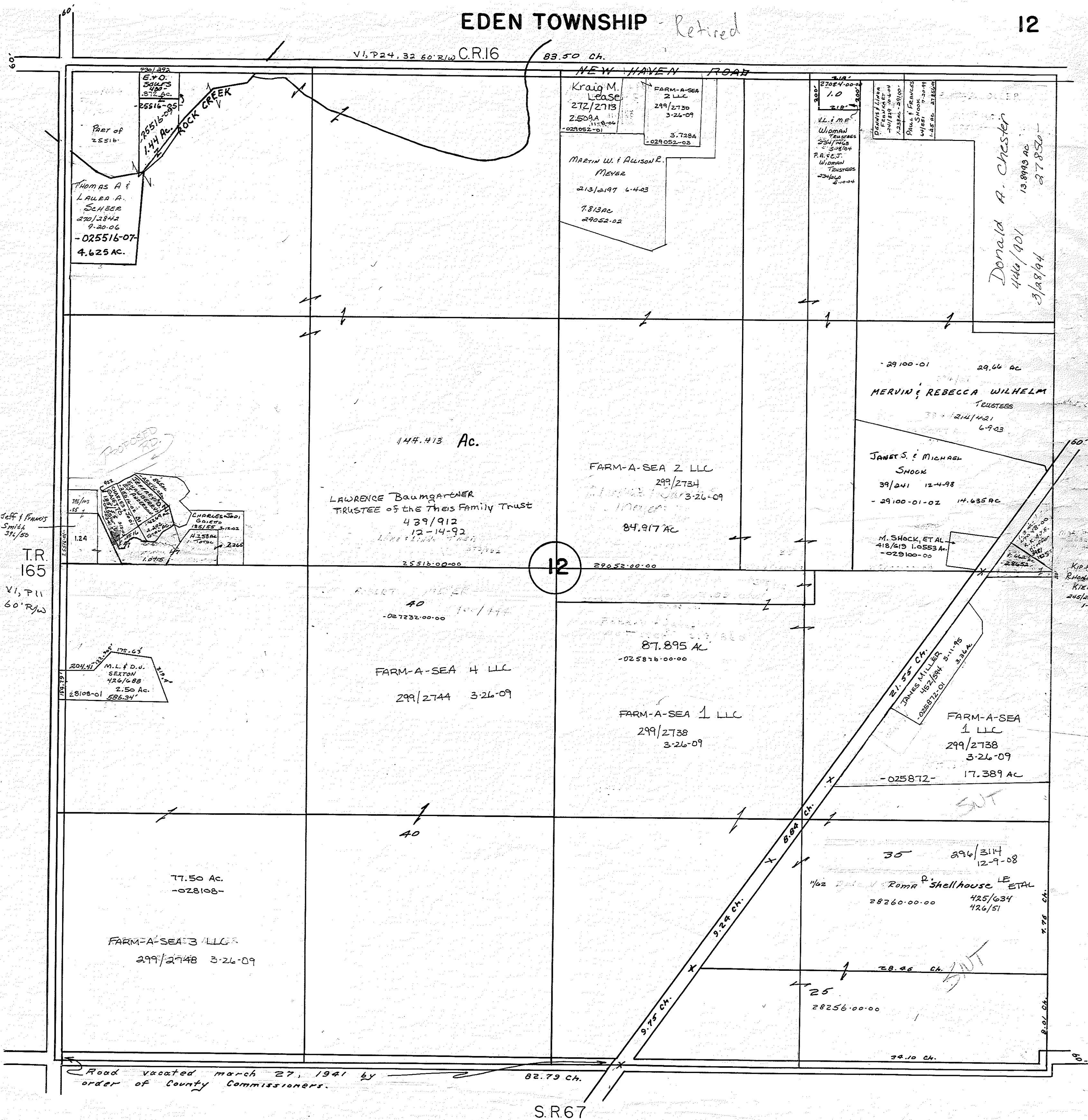
73.113 AC.
-028104-

FARM-A-SEA 3 LLC
299/2748 3-26-09

T.R.86 79.11 CH.
V1, P74 60'R/W

VACATED COMMISSIONER'S RESOLUTION MAR 13, 1980

1/78



Jeff & Frances Smith
31/50
T.R. 165
VI, P. 11
60' R/W

M.L. & D.J. Sexton
426/688
2.50 Ac.
28108-01 586.34'

77.50 Ac.
-028108-
FARM-A-SEA 3 LLC
299/2748 3-26-09

144.413 Ac.
LAWRENCE BAUMGARTNER
TRUSTEE OF THE THEIS FAMILY TRUST
439/912
12-14-92
25515-00-00

FARM-A-SEA 4 LLC
299/2744 3-26-09

FARM-A-SEA 2 LLC
299/2734
3-26-09
84.917 Ac.

FARM-A-SEA 1 LLC
299/2738
3-26-09

JANET S. & MICHAEL SHOOK
39/241 12-4-98
-29100-01-02 14.635 Ac.

M. SHOOK, ET AL
418/613 1.0553 Ac.
-029100-00

FARM-A-SEA 1 LLC
299/2738
3-26-09
-025872- 17.389 Ac.

30 296/314
12-9-08
1/62 Rom R. Shellhouse LE ET AL
28260-00-00 425/634
426/51

25 28256-00-00

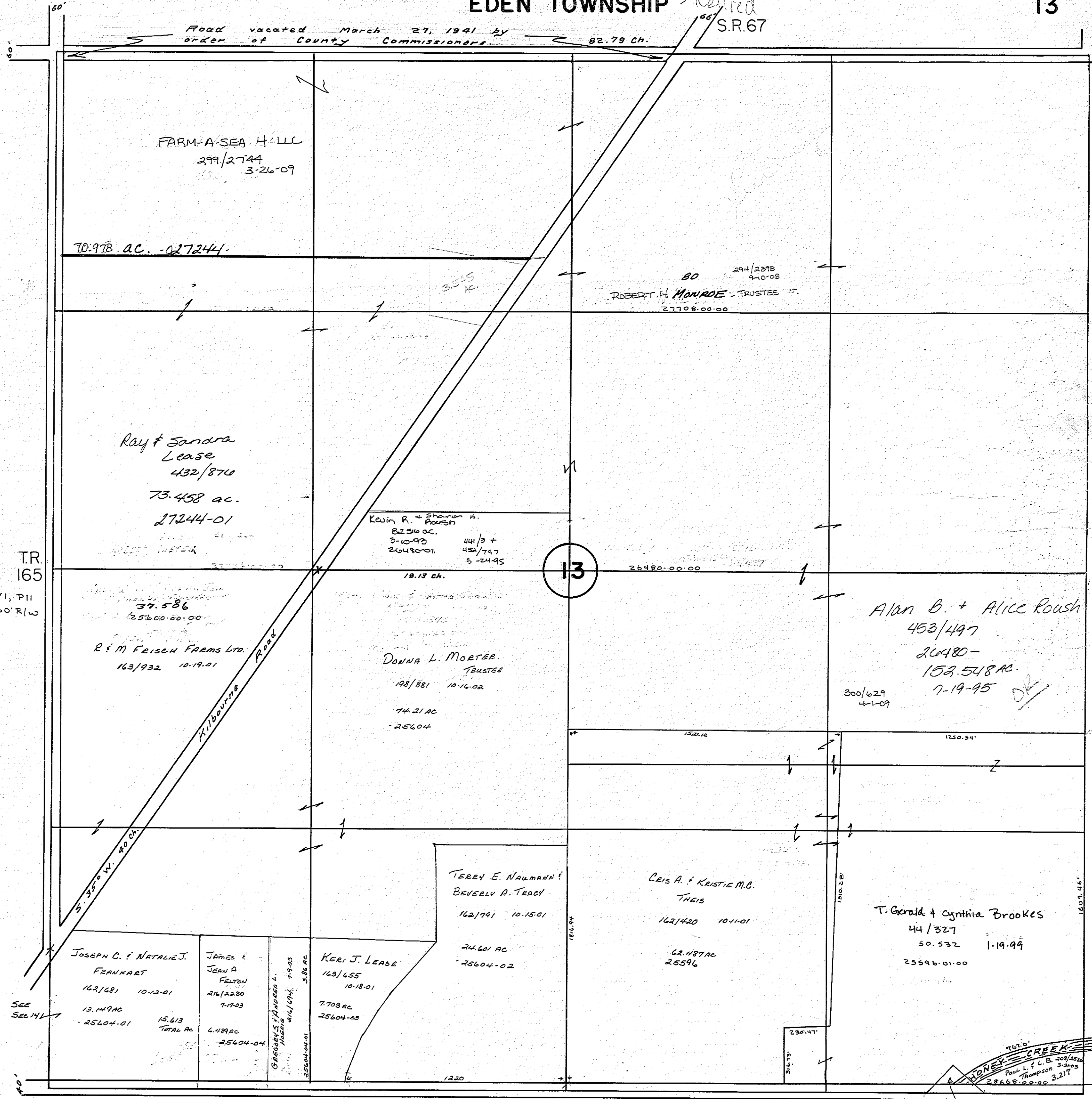
Donald A. Chester
446/901
3/29/94
13.8993 Ac
27850-

Road vacated March 27, 1941 by order of County Commissioners.

S.R.67

Road vacated March 27, 1941 by order of County Commissioners. 82.79 Ch.

Referred S.R.67



T.R. 165

V1, P11 60'R/W

13

T.R.58

82.24 Ch. V2, P250 60'R/W V3, P69 40'R/W

SIDNEY CREEK 757.0' Paul L. & L.S. 208/250 3-20-03 Thompson 3-21-07 28668.00-00 6/9/78 .127AC. to The County of Seneca 455/856 12-23-95

EDEN TOWNSHIP

14

V1, P74 60' R/W TR.86 79.11 Ch. VACATED COMMISSIONER'S RESOLUTION MAR 13, 1980

R.M. FRISCH FARMS, LTD
105/933 9-15-00

RAY A. & SANDRA R.
LEASE
243/551 11-19-04

100 AC.
28600-

NEIL E. RIEDEL, TRUSTEE
204/517 1-15-03

H. Joseph & Joann M.
Frisch
450/1094
1-10-95

PAULINE A. KUHN
ETAL. 34/67
140.000 AC.
- 027184-

6.106 AC.
403/217
5-27-97
28092-01
Michael & Mary
Stover

T.R. 58 79.33 Ch.
V2, P250 60' R/W
V5, P69 40' R/W

S.R. 67

SEE
See 13

1/78

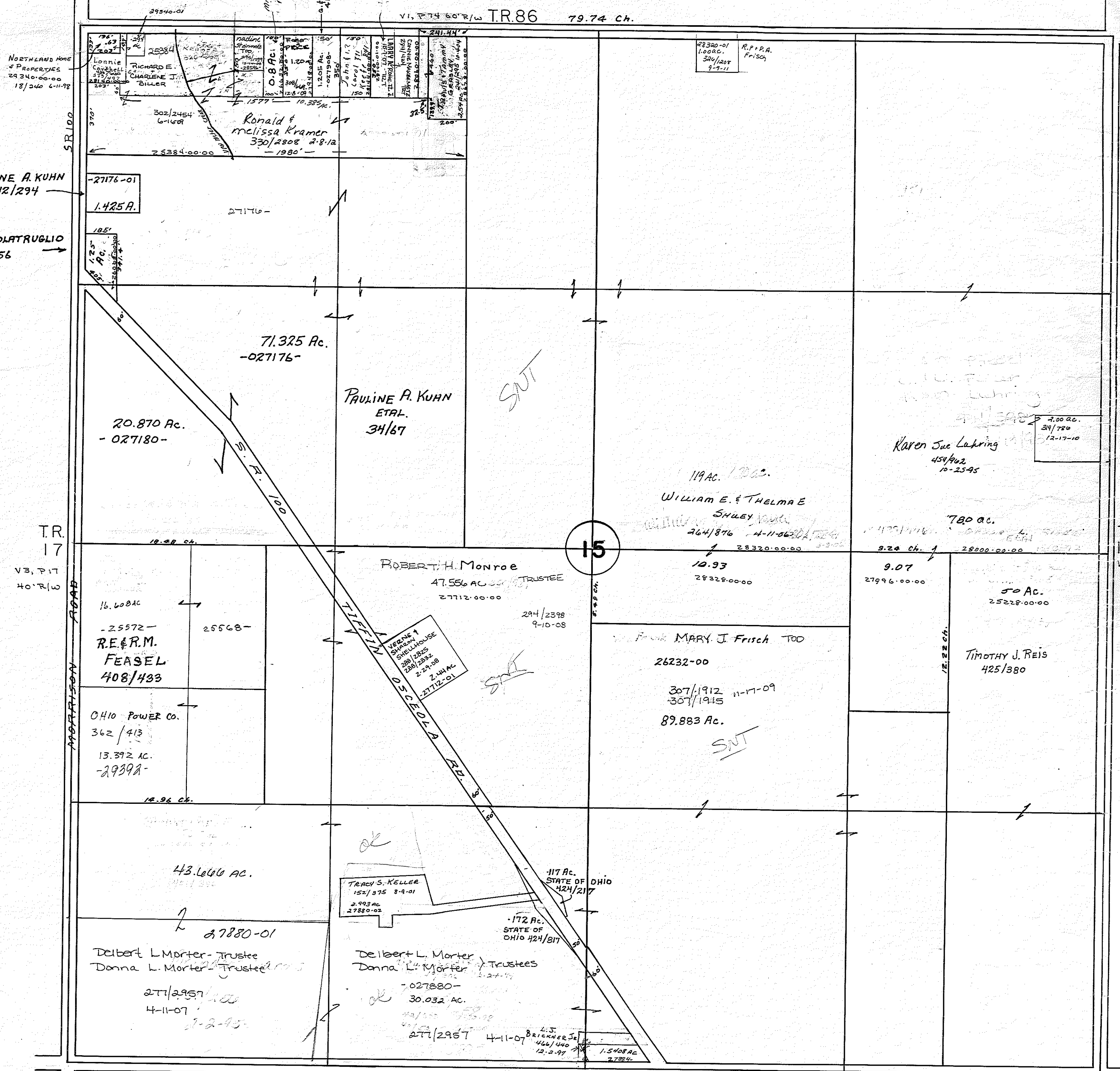
14

T.R. 159
VI, P13
60' R/W

T.R. 165
VI, P11
60' R/W

EDEN TOWNSHIP - Retired

15



NORTHLAND HOME
PROPERTIES
29 340.00.00
18/246 4-11-98

PAULINE A. KUHN
412/294

E.J. COLATRUGLIO
411/56

T.R. 17
V3, P17
40' R/W

ADRIANSON ROAD

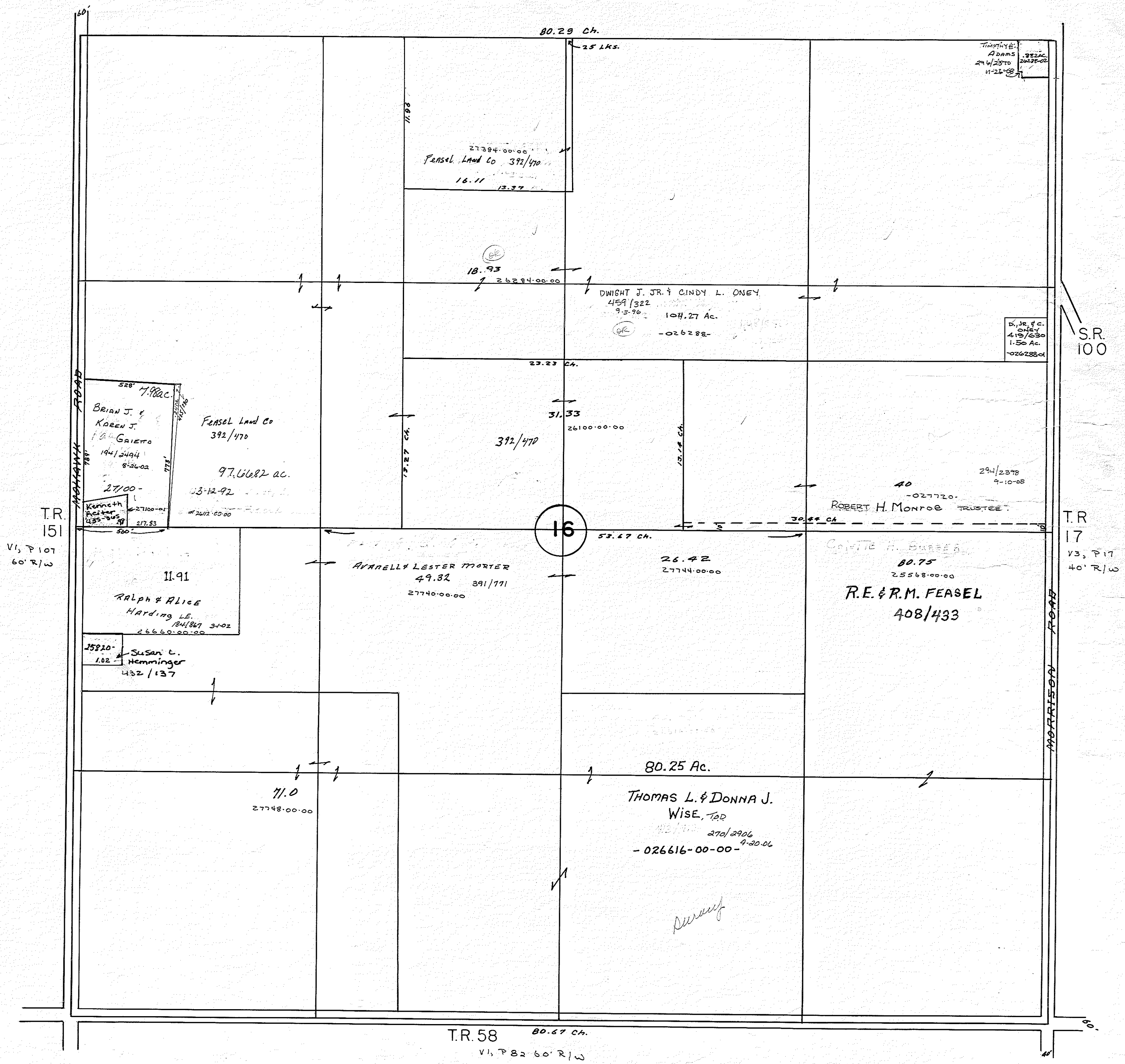
V1, P74 60' R/W TR.86 79.74 CH.

15

T.R. 159
V1, P12
60' R/W

T.R. 58
V2, P250 60' R/W
V5, P69 40' R/W

2100
1100



T.R. 58 80.67 Ch. V1, P 82 60' R/W

S.R. 100

T.R. 17 V3, P 17 40' R/W

T.R. 151 V1, P 107 60' R/W

EDEN TOWNSHIP - Referred

18

T.R. 90 V2, P192 3 R/W

42.09 CH.

K+B Rental
297/214
2-11-08
27272

John 28248-02
Cochran Jr.
783/389
28248-04
1/08
28248-08
1/08
110 Ac.
OR28248-09
318/327

James R. Meisner
- 27480 -
309/2439
2-1-10
46.94 AC.

WILLIAM Y.
+
JANE E
SMITH
TRUSTEES
284/1683
9-2-08
325/2947
8-20-11

JEFFREY L. CULLEN
JULIE B. EICHEN
283/1359
9-13-07
4,476
4,476
283/1359
9-13-07
4,476
4,476
283/1359
9-13-07
4,476
4,476

Cecelia A.
Meisner
505/2434
2-1-10
027404-01

20.001 AC
38.493 AC
-028388-01
473.72'
908.1'

OR 90
50' R/W
C.R.
19
V1, P98
60' R/W

Survey

Survey

18

50.48
28900.0
Robert & Dolores Weinandy 1/2
Daniel Weinandy 1/2
37/103
11-19-98
81,579.00
129/645
214/1521
6-13-03

JOSEPH & MARY ANN TRUSTEES
WELLY
248/740 4-1-05
276/1154 2-22-07

See Seneca Twp.
Sec. 13
487/80
253/1000
272/8

07/028
1.97

10.00 AC.
28950-04
Total of
20.00 AC.
Daniel & Jerry
Weinandy
453/603
7-20-95
PHILIP L. & SHERYL
L. SHERYL
2/1866
10-21-02
190/1935
10.00 AC.

453/671
7-31-95
20.098 AC.
- 28950 -
Paul E. & Lois L. Fey
11-7-13
352/330
20.00 AC. Total

10.00 AC.
28950-01-00
DACE A. & SHARON
L. SHARON
219/2194
211/101
8-20-03
295/793
10-1-08

10.00 AC.
28950-02-00
Robert & Carmella
Wagner
453/508
7-20-95

Sec
Seneca
Section
13
6.05 CH.

2.88 ac.
28950-06-01
461/410
1-24-97
28950-06-02
883/21
450/67
1-17-96
28950-06-03
129/97
28950-06-04

41.48 CH.

T.R. 58

V1, P82 60' R/W

S.R.
231

389/687

Terry D &
Catherine L
Snider
429/1048
2-22-06
2552-01-06

GARY &
LESLIE
FLOUCK
407/913
2.0
28950-00-00
312/2279

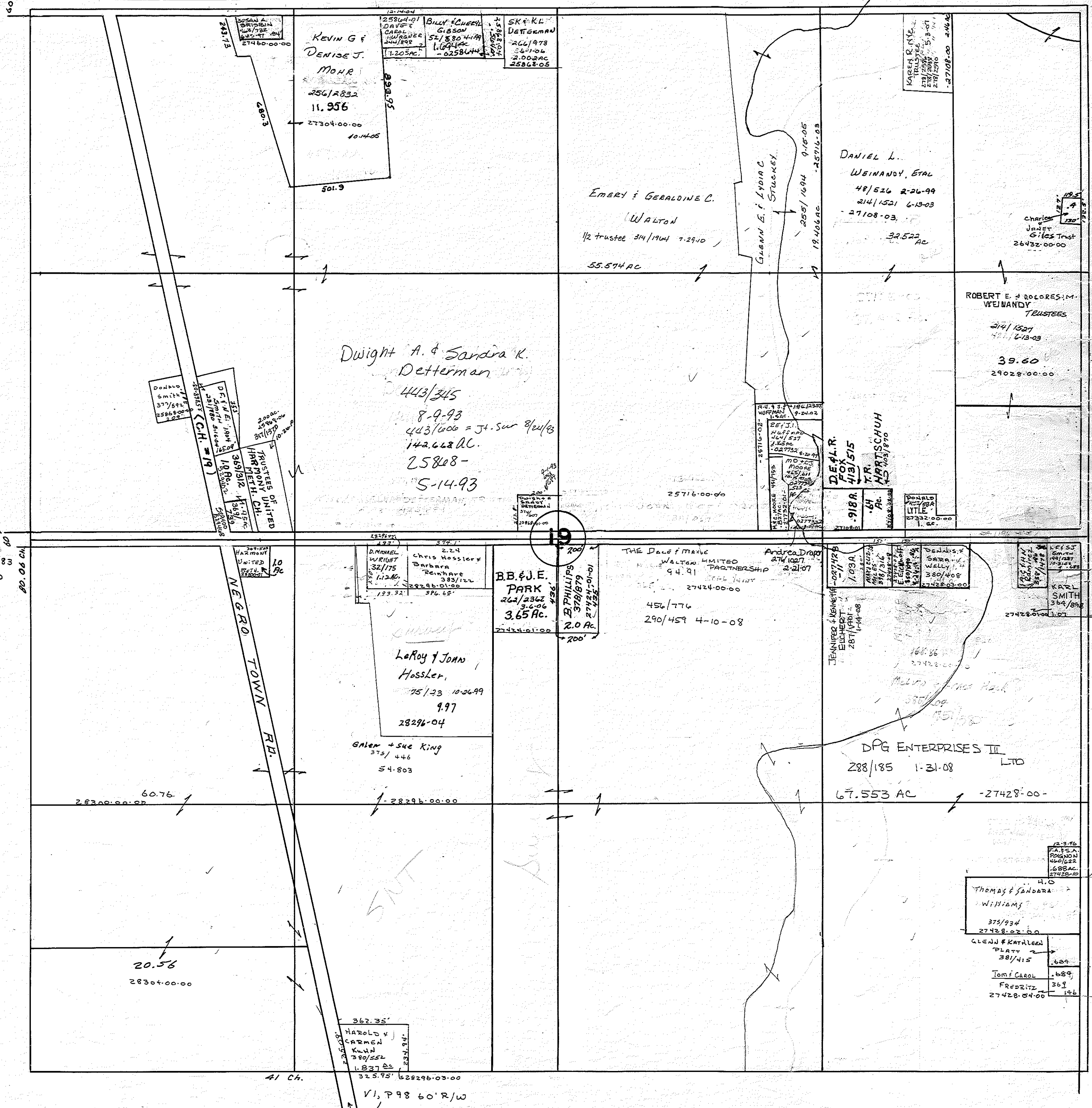
Tina
Eicher
2.04 AC.
229/1106
12/4/03
2660/20-00

EDEN TOWNSHIP

19

41.48 CH

TR. 58 VI, P 82 60' R/W



CR. 6
VI, P 167, 183
60' R/W

S.R.
231

Dwight A. & Sandra K.
Determan
443/345
8-9-93
443/1000 = Jt. Sur 8/21/93
142.668 AC.
25808-
5-14-93

BB & J.E.
PARK
262/2367
3-6-06
3.65 AC.
27424-01-01
27424-01-01

LaRoy & John
Hossler
05/23 10-26-99
9.97
28296-04

Galen & Sue King
375/446
5-4-803

THE Dale & Marie
WALTON LIMITED
PARTNERSHIP
9-4-91
27424-00-00
456/776
290/459 4-10-08

DPG ENTERPRISES III
LTD
288/185 1-31-08
67.553 AC -27428-00-

THOMAS & SANDRA
WILLIAMS
375/994
27428-02-00
GLENN & KATHLEEN
PLATT
387/415
TAMI CAROL
369
FREDRITZ
369
27428-04-00

HAROLD &
CARMEN
KUH
389/552
1-8-77 AC
325.95' 628296-03-00

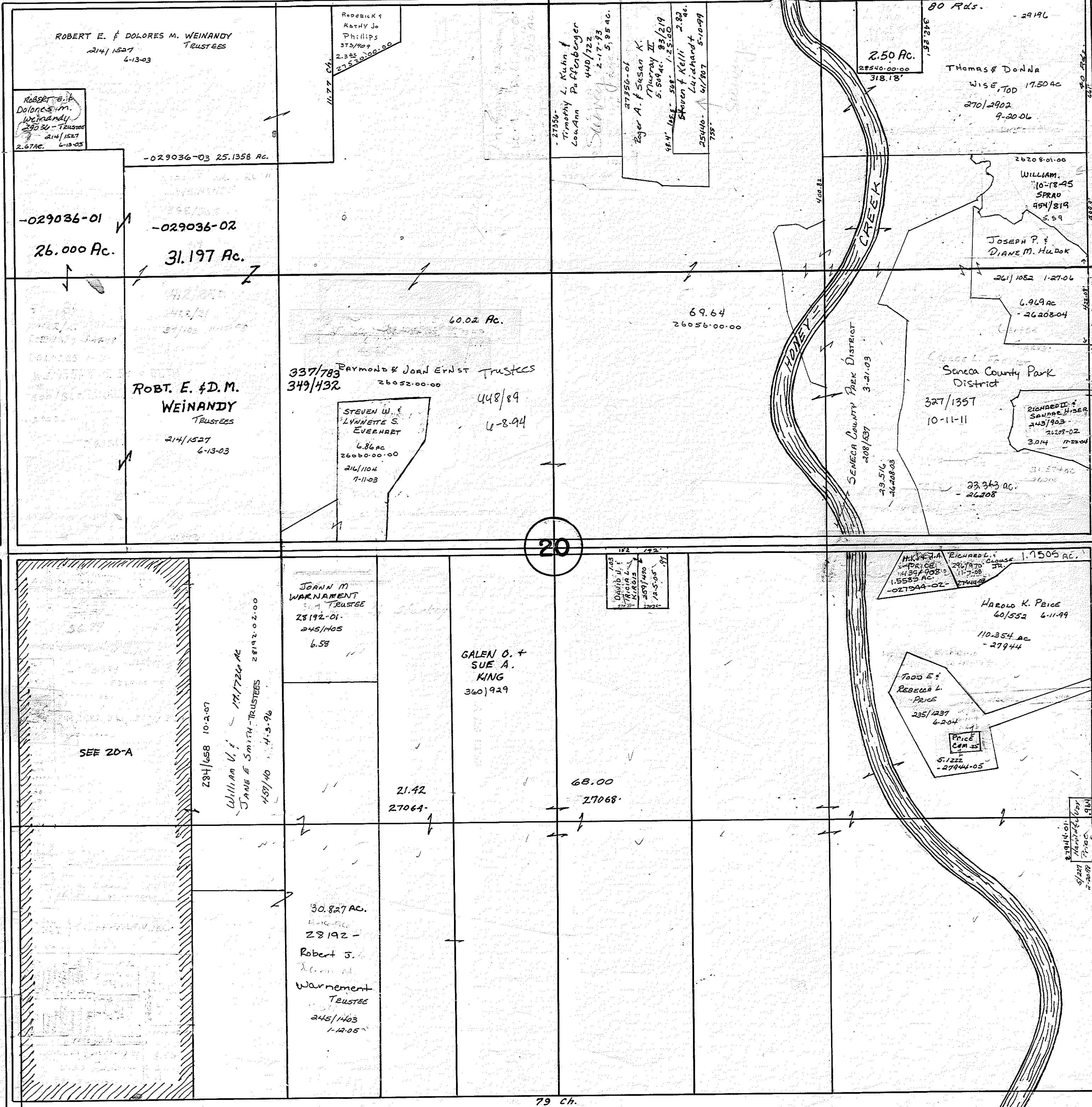
EDEN TOWNSHIP

- Retired

20

V1, P82 60' R/W T.R. 58 79.50 Ch.

H.R. & D.E. BERG 413/189



ROBERT E. & DOLORES M. WEINANDY
Trustees
214/1527
6-13-03

ROBERT E. & DOLORES M. WEINANDY
Trustees
214/1527
6-13-03

ROBERT & KATHY Jo PHILLIPS
Trustees
214/1527
6-13-03

Timothy L. Kuhn & Susan K. Murray II
Trustees
449/722
2-17-93

Eger A. & Susan K. Murray II
Trustees
449/722
2-17-93

80 Acs. - 29196
28540.00.00
318.18'
Thomas & Donna WISE, TOD
1750 AC
270/2902
9-20-06

-029036-01
26.000 Ac.

-029036-02
31.197 Ac.

RAYMOND & JOAN ERNST
Trustees
337/783
349/432
26052.00.00
448/89
6-8-94

STEVEN W. & LYNNETTE S. EVERHART
Trustees
6.86 AC
26000.00.00
216/1104
7-11-03

ROBT. E. & D.M. WEINANDY
Trustees
214/1527
6-13-03

26208.01.00
WILLIAM J. WISE
10-18-95
SPRAD
954/819
5.59

JOSEPH P. & DIANE M. HUDOK
Trustees
261/1082
1-27-06

6.969 AC
-26208.04

Seneca County Park District
327/1357
10-11-11

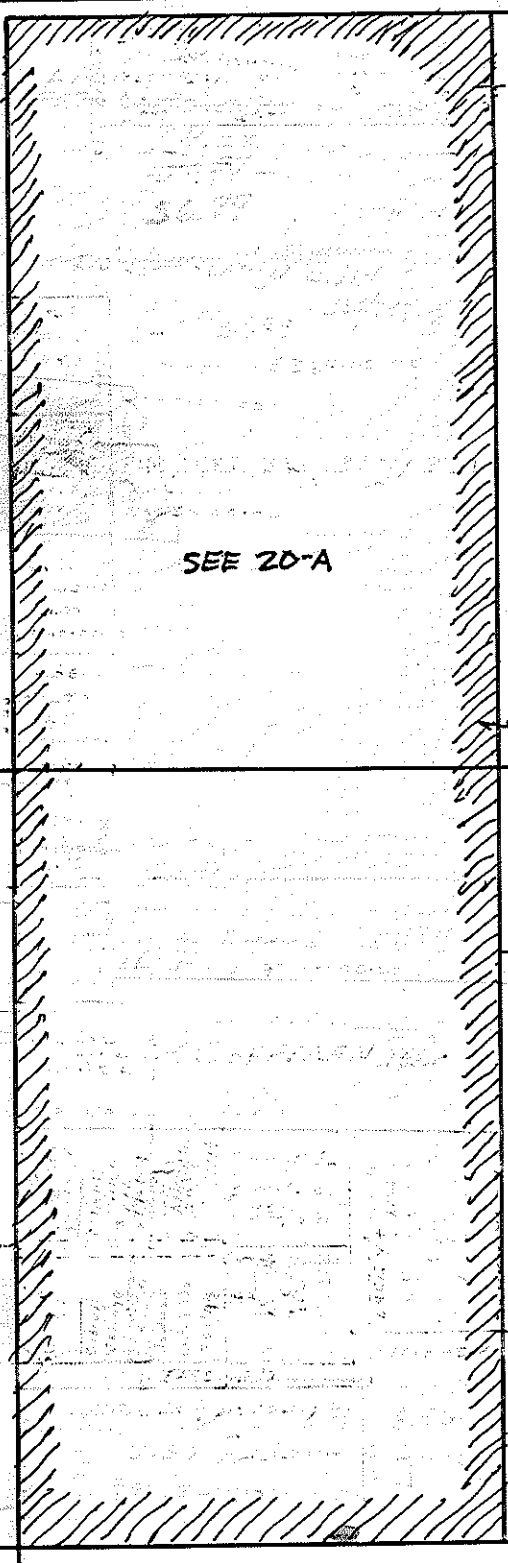
23.363 AC
-26208

RICHARD E. & SANDRA H. BERG
Trustees
214/1527
6-13-03

31.574 AC
-26208

V1, P107 60' R/W T.R. 151

C.R. 6
V1, P167, 183
60' R/W



William V. & Jane E. Smith - Trustees
171/726 AC
28192.02.00
437/140
4-13-96

JOANN M. WARNAMENT
Trustee
28192.01
245/1405
6.58

GALEN O. & SUE A. KING
Trustees
360/929

21.42
27064

68.00
27068

30.827 AC.
4-16-96
28192 -
Robert J. Warnament
Trustee
245/1403
1-12-05

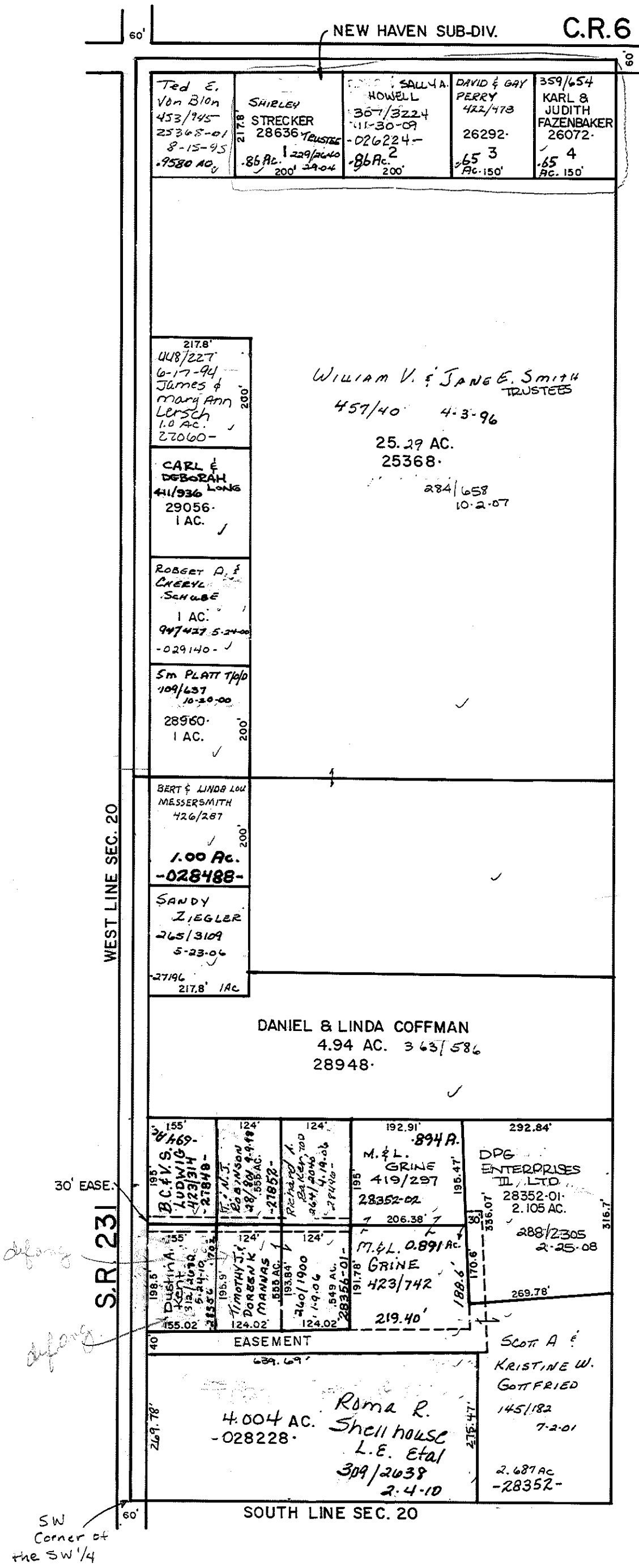
M. & J. A. Richard L. & Louise
Trustees
1439/938
11-7-88
1.5553 AC.
-027944-02

HAROLD K. PRICE
60/552
6-11-99
110.354 AC
-27944

TOOS E. & REBECCA L. PRICE
Trustees
235/1237
6-2-04
5.1222
-27944-05

214/1527
6-13-03

79 Ch.



EDEN TOWNSHIP - Retired

21

ANDREW J. HOWARD
297/487 12-15-38

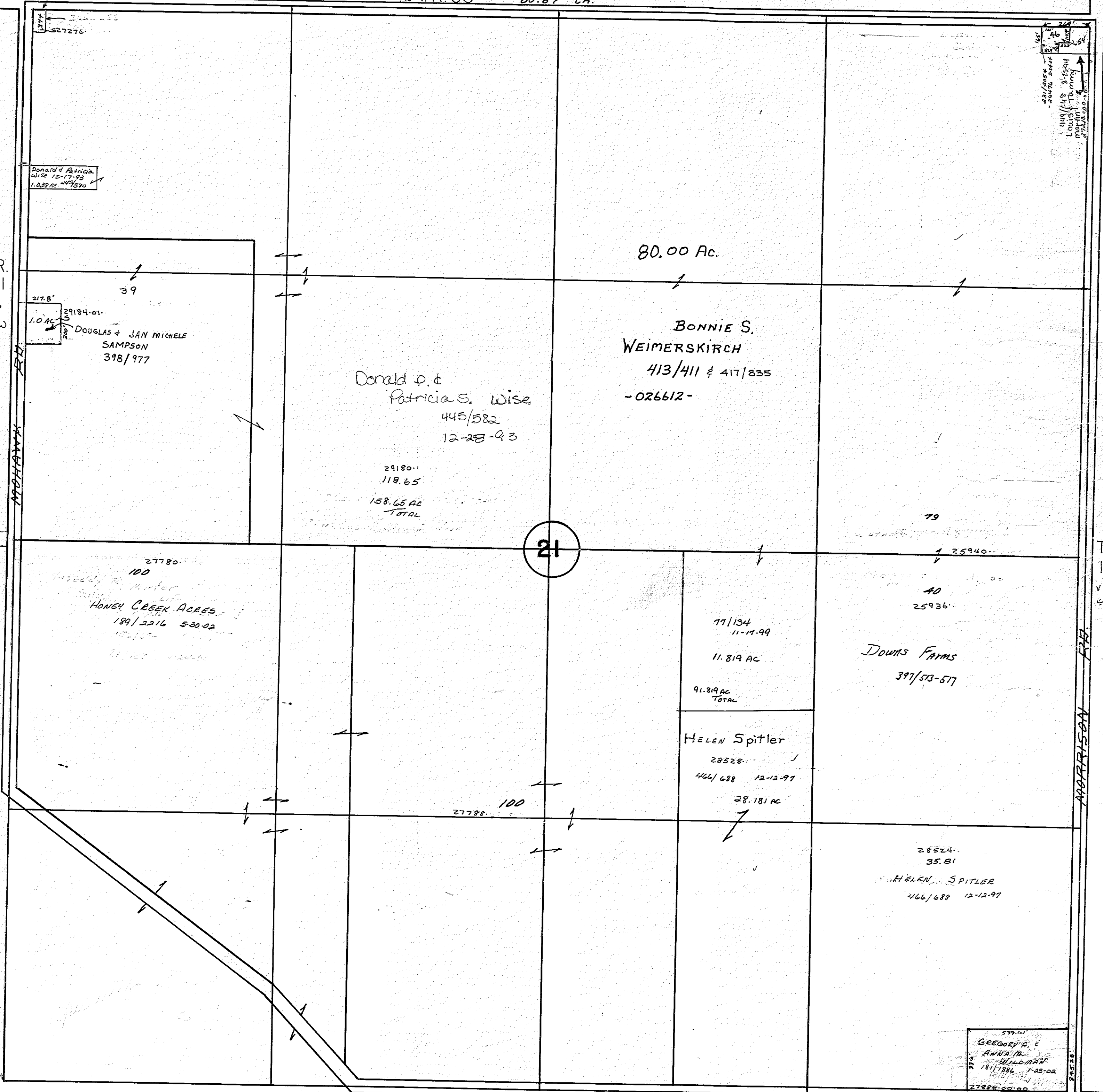
V1, P 82 60' R/W T.R. 58 80.67 Ch.

T.R. 151
V1, P 107
60' R/W

C.R. 6

V1, P 167, 183
60' R/W

T.R. 17
V3, P 17
40' R/W



527276

Donald & Patricia
Wise 12-17-73
1.04 AC 497570

272.8'
1.04 AC
29184.01

DOUGLAS & JAN MICHELE
SAMPSON
398/977

Donald P. &
Patricia S. Wise
445/582
12-28-93

29180.00
119.65

158.65 AC
TOTAL

80.00 Ac.

BONNIE S.
WEIMERSKIRCH
413/411 & 417/835
-026612-

79

21

27780.00
100

HONEY CREEK ACRES
189/2216 5-30-02

77/134
11-11-99
11.819 AC

91.819 AC
TOTAL

DOWNS FARMS
397/573-577

HELEN Spitler
28528.00
466/688 12-12-97
28.181 AC

27788.00
100

28524.00
35.81

HELEN SPITLER
466/688 12-12-97

GREGORY A. &
ANNA M. WILMAN
181/186 7-25-02
27888.00
539.60

80.50 Ch. C.R. 6

V1, P 167, 183 60' R/W

40'

EDEN TOWNSHIP - Retired

22

V5, P 69 40' R/W
V2, P 250 60' R/W T.R. 58

S.R. 100 60'
79.71 Ch.

EDEN ACRES, INC
121/305 2-5-01
25.726 AC
- 26604

225/954
11-05-03
KENNETH W BISH 5.010 AC
E BECKY R KINN - 26604-01

EDEN ACRES, INC
121/305 2-5-01
24.15 AC
- 26604-02

DAVIDS FARMS
397/513-517
25924
105

280/2420
12-14-07

82.83
Samuel A. Spittler
MARTHA JANE SPITTLER 11
28532

Robert W. McClellan
155.24 TRUSTEE J
27436 190/206
6-3-02

63.478 ac, Total
1-21-14
Ronald & Patty Frisch
354/2282

3-14-14
27924-01
350/722
R. P. Frisch
5.045 AC

MARY GLICK
425/757
25404-01/388
278/323

SWANNA J. J
JANUARY
138/248
5-24-01
1-937
- 25214-01
CRAIG SPITTLER
25284
5.363 AC
12-18-12
341-1950

891
JAS. + NINA GOETZ
394/700
2 AC 2648A

D.M. WISE &
P.S. McCLELLAN
425/570

2040-01-00
DARYL V VIVIAN
WEAVER 38/435
DAVID & MARY
RITCHIE
28036
300/549

DEVON M. B.
BUCKLEY
10/11
- 028670 -

FREDERICK THOMAS STINE
120/365 1-30-01
16.12 AC
- 26600-03

DWANE B. SEILING
119/602 1-24-01
30.562 AC
- 26600-02

EDEN ACRES, INC
121/305 2-5-01
83.951 AC
- 26600

VERNON D. &
LAURIE A
MORTER
120/574
1-31-01
10.00 AC
- 26600-01

JOSEPH A. & Kim J.
MACK
119/657 1-24-01
19.463
- 26600-01-01

C.R. 6 80.25 Ch.
V1, P 167, 183 60' R/W

T.R. 159
V1, P 13
60' R/W

T.R. 17
V3, P 17
40' R/W

EDEN TOWNSHIP

23

V5, P 69 40' R/W
V2, P 256 60' R/W T.R. 58

79.37 Ch.

S.R. 67

ANGELINE STOVER
205/2157 7-16-09 TRUSTEE

PAULINE A. KUHN
421/234

1.62A

14.38 Ac.
- 027172 -
PAULINE A. KUHN ETAL.
34/67

ROBERT H. MONROE - TRUSTEE

34774 57.30
27724.00.00

JASON R. & JEAN R. AUBERZING
301/1255 5-8-09
5.765 AC

NICK & SARA SILARDI
196/2195 9-24-02
4.310 AC
6.354 TOTAL AC
- 25588-03

T.R. 159

V1, P 13
60' R/W

BERNARD M. REYNOLDS
311/2573 11-30-00
2.025
295.14'

2754 2001.00

65.03
27560.00.00

MARK S. & AMY K. WAGNER
1-4-11
319/2604

ROGER A. & BEENA C. LUNNING
163/146 10-16-01

48.0117 AC
- 25588-02 53.7137
Total Ac.

JAMES A. & JACKIE A. JACOBY
243/119 11-17-04

16.52

61.08 AC Jeffrey D. & Carla S. Wagner
27548-00.00 319/2602 1-4-11

97.891 Ac.
- 029324 -
LUANN K. & DAVID L. BRODMAN
302/2403 6-15-09

23

JAMES A. & JACKIE A. JACOBY
243/119 11-17-04

SCOTT F. STARK
418 & 517
438 AC

10.295 AC

LEAIG CHRISTY WILLIAMS
7-4-22 3-12-98

6.0

6.0

6.0

MELMORE
See P. #37-38

T.A. & R.A. CORNETT
440/908
- 28812-01

ORA L. & JEAN C. PRESTON
427/549 6-1-90

13.461 AC 26517.00.00

ORA & JEAN PRESTON
26522.00.00 30/603

2.88

2.88

2.88

2.88

2.88

2.88

2.88

2.88

2.88

2.88

2.88

2.88

2.88

2.88

2.88

2.88

2.88

2.88

2.88

2.88

2.88

2.88

2.88

2.88

2.88

2.88

2.88

2.88

2.88

2.88

2.88

2.88

ORA H. & JEAN C. PRESTON
- 027936 -
409/527

5.9524 AC

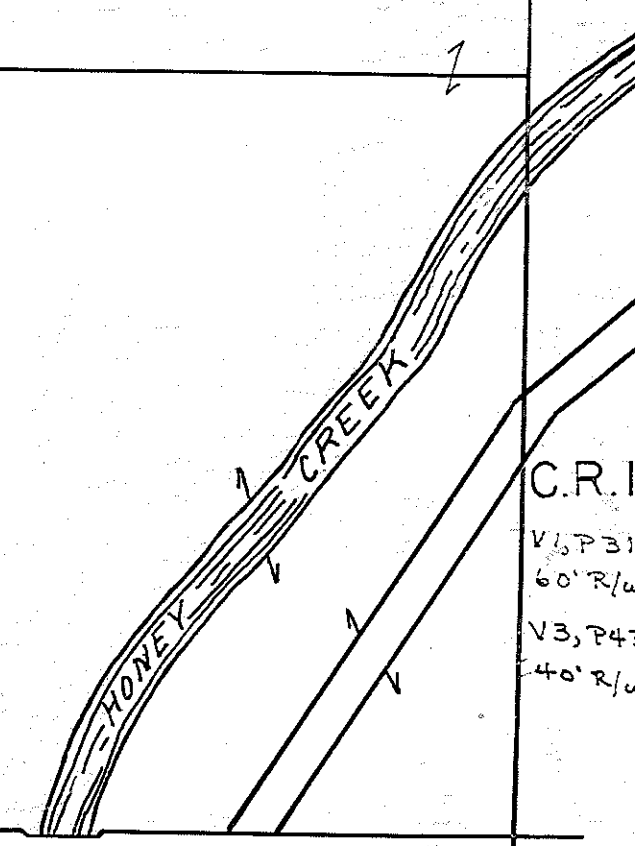
C.R. 6 79.11 Ch.

V1, P 167, 183 60' R/W

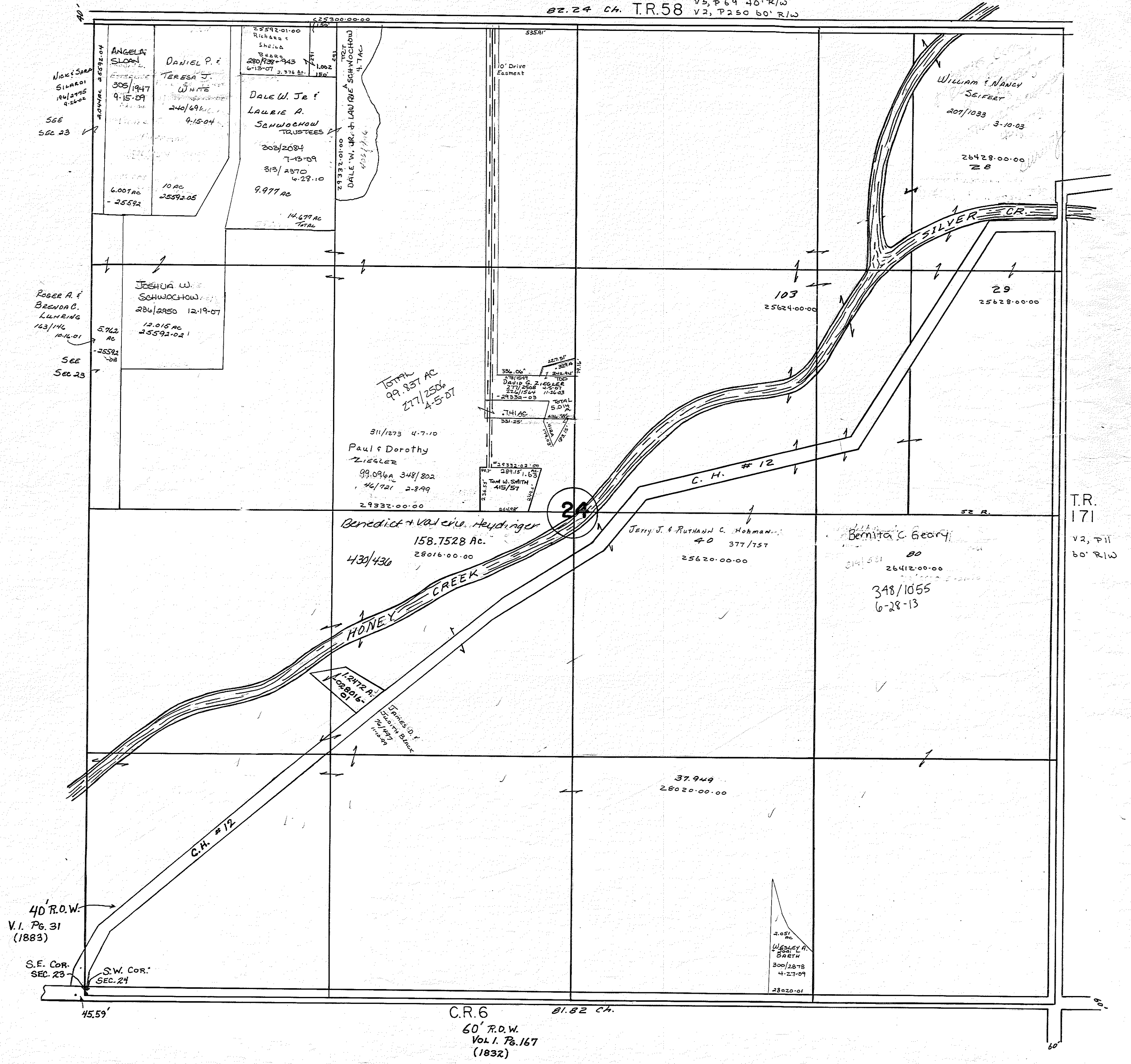
V2, P 228
40' R/W

C.R. 12

V1, P 31
60' R/W
V3, P 439
40' R/W



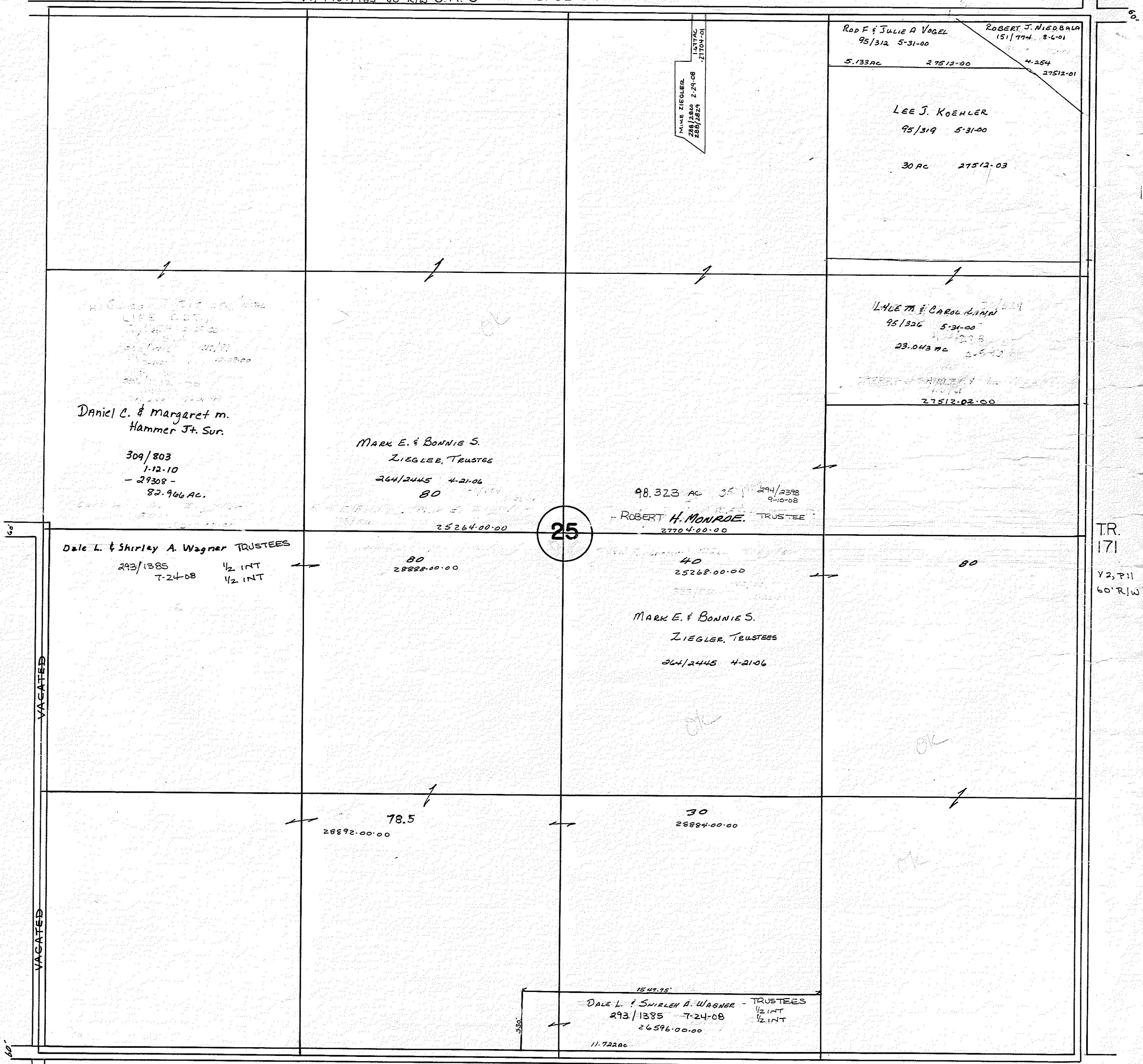
82.24 CH. T.R. 58 V5, P 69 40' R/W
V2, P 250 60' R/W



EDEN TOWNSHIP - Retired

25

V1, P167, 183 60' R/W C.R. 6 81.82 CH.



MIKE ZIEGLER
288/288 2.24-08
285/285
27704-01

ROD F & JULIE A VOGEL
95/312 5-31-00
5.133 AC 27512-00 4.254 27512-01

LEE J. KOEHLER
95/319 5-31-00
30 AC 27512-03

ROBERT J. NIEDBALA
151/774 8-6-01

Daniel C. & Margaret M.
Hammer Jr. Sur.
309/803
1-12-10
- 29308 -
82.946 AC.

MARK E. & BONNIE S.
ZIEGLER, TRUSTEE
264/2445 4-21-06
80
25264-00-00

98.323 AC 35 294/2398
9-10-08
- ROBERT H. MONRODE. TRUSTEE
27704-00-00

LEE M & CAROL KIMM
95/326 5-31-00
23.043 AC 27512-02-00

Dale L. & Shirley A. Wagner TRUSTEES
293/1385 7-24-08 1/2 INT
1/2 INT

80
28888-00-00

MARK E. & BONNIE S.
ZIEGLER, TRUSTEES
264/2445 4-21-06

40
25268-00-00

80

VACATED

VACATED

78.5
28892-00-00

30
28884-00-00

DALE L. & SHIRLEY A. WAGNER - TRUSTEES
293/1385 7-24-08 1/2 INT
1/2 INT
26596-00-00
11.722 AC

T.R.44 81.59 CH.

V2, P103 60' R/W

1/78

T.R. 171
V2, P11
60' R/W

EDEN TOWNSHIP - Reformed

79.11 CH. CR 6 VI, P157, 183 60' R/W

V2, P22 & 40' R/W

SN1
27000
PINE FAMILY
L. MITCHELL
1821/1925
1-31-02
8.899
Ac

GARY J. & JULIE A.
LESCALLET
290/1704
4-22-08

J. B. HASSINGER
411/535
420/657
21.241 AC
28916-

J. A. LESCALLETT
205/788
1-37-05
10-228428-01

U. B. CANNON
1.0
S. HASS

RICHARD B. BLAND
265/141
5-9-06

CHRIS
1949/1955
188/191
2-8-79

GERALD J. & SWIBLEY A.
BUMB
78/551
12-1-99

59,769 AC.
447/757
5-23-94
25240-03

Daniel C. & Margaret M.
Hammer - Jt. Sur
309/808
1-12-10
78,705 ac.
- 29304 -

TR
159
VI, P63
60' R/W

397/161
27868-
20

27864-
27868-
20

27864-
27868-
20

28424-
35748
249/2179
2-4-04

1/2 INT
1/2 INT

29240-02
66,015 ac.
DATE C. &
Shirley A.
Wagner - TRUSTEES
292/1885
7-24-08

Jeffrey D. & Carla
Wagner
455/892
15792.
1-2-94

Jerry D. & Carla S.
Wagner

JUDITH ANN DOWNEY
TRUST
161/826
3-3-97
12,082 ac.
- 025260-01 -

18,523 ac.
45800-00
GERALD J. &
SHIRLEY
A. BUNNIB
305/223
8-24-07

BETH M. BILLYE
2-18
346/647

SR.100
79.40 CH

TR.44 V4, P181 40' R/W

VACATED

VACATED

VACATED

VACATED

VACATED

VACATED

VACATED

VACATED

VACATED

VACATED

VACATED

VACATED

VACATED

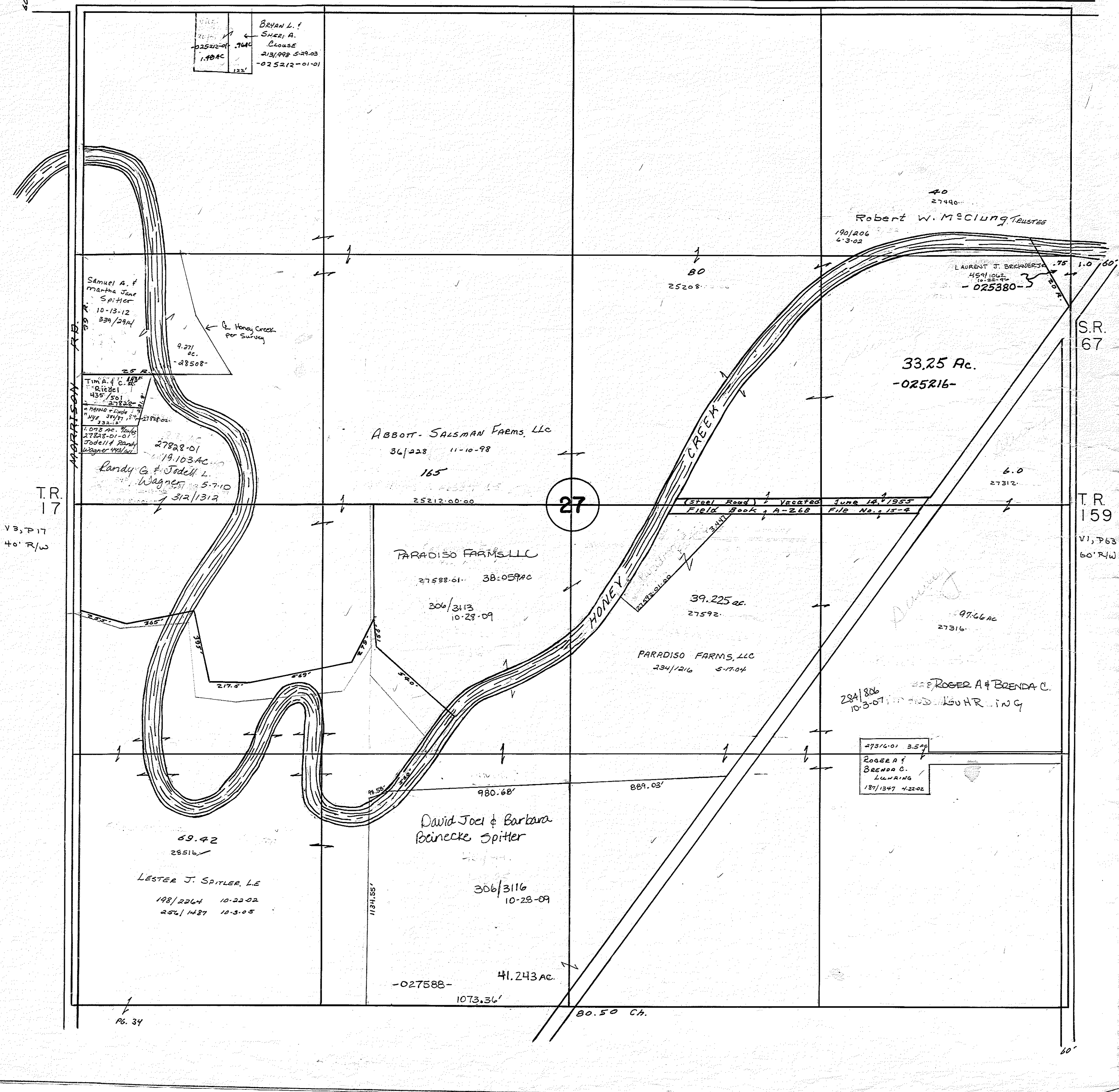
VACATED

VACATED

VACATED

26

V1, P167, 183 60' R/W C.R. 6 80.25' Ch.



BRYAN L. &
 SHERI A.
 CLAUSE
 2/3/99 5-29-03
 -025212-01-01
 1.40 AC
 122'

Samuel A. &
 Martha Jane
 Spitzer
 10-13-12
 339/2914
 9.271
 ac.
 -28508-

Tim A. & C. L.
 Riccio
 4/3/501
 27828-01
 19.103 AC
 Randy G. & Jodell L.
 Wagner
 5-7-10
 312/1312

ABBOTT-SALSMAN FARMS, LLC
 36/228 11-10-98
 165
 25212.00-00

PARADISO FARMS, LLC
 27588-01 38-059 AC
 306/3113 10-28-09

PARADISO FARMS, LLC
 234/216 5-17-04
 39.225 ac.
 27592-

ROGER A & BRENDA C.
 LUDWIG
 284/806 10-3-07

27314-01 3.5 AC
 ROGER A.
 BRENDA C.
 LUDWIG
 1/8/1347 4-22-02

David Joel & Barbara
 Reinecke Spitzer
 306/3116 10-28-09
 41.243 ac.
 -027588-
 1073.36'

69.42
 28516-
 LESTER J. SPITZER, LE
 198/2264 10-22-02
 256/1487 10-3-05

33.25 Ac.
 -025216-

40
 27440-
 Robert W. McClung TRUSTEE
 190/206 6-3-02

LAURENT J. BRIGNERTE
 459/1062 10-22-02
 -025380-

S.R. 67

TR. 159

V1, P63 60' R/W

TR. 17

V3, P17 40' R/W

P6. 34

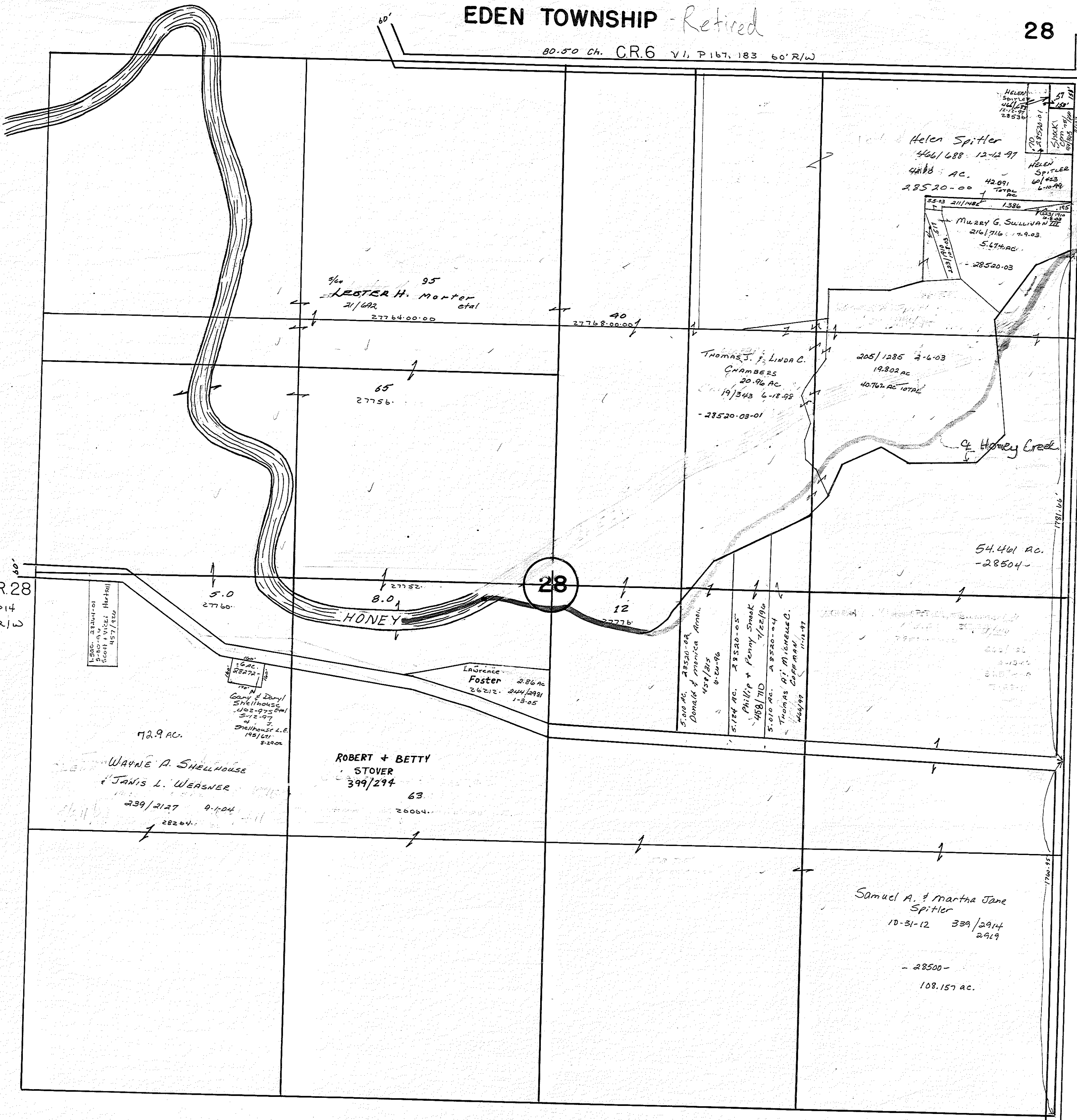
80.50' Ch.

60'

EDEN TOWNSHIP - Retired

28

80.50 Ch. CR.6 VI, P167, 183 60' R/W



95
 LESTER H. Morte
 21/6A2
 27764.00.00

Helen Spitler
 446/688 12-22-97
 44A8 AC.
 28520-00
 42.091
 60/423
 60/499
 TOTAL

Murray G. Sullivan III
 216/716 1-9-03
 5.674 AC.
 - 28520-03

THOMAS J. F. LINDA C.
 CHAMBERS
 20.96 AC
 19/343 6-18-98
 - 28520-03-01

205/1285 2-6-03
 19.802 AC
 40.762 AC TOTAL

Ct. Honey Creek

54.461 AC.
 - 28504 -

28

HONEY

Lawrence Foster
 2.86 ac
 26212 244/2981
 1-3-05

5.00 AC. 28520-02
 Donald + Monica Annen
 454/285
 6-26-96

5.124 AC. 28520-05
 Phillip + Penny Smoak
 458/710
 7/22/96

5.010 AC. 28520-04
 Thomas A. + Michelle C. Coffman
 469/711
 11-11-97

L.R.C. 28244-01
 3-20-94 VICKI HERTZOG
 457/926

26 AC. 28272-
 Gary + Daryl Shellhouse
 402-975 EMI
 2-12-97
 2 Shellhouse L.E.
 149/611
 8-22-04

72.9 AC.
 WAYNE A. SHELLHOUSE
 JAVIS L. WEASNER
 239/2127 9-1-04
 28204.

ROBERT + BETTY STOVER
 399/294
 63
 26004.

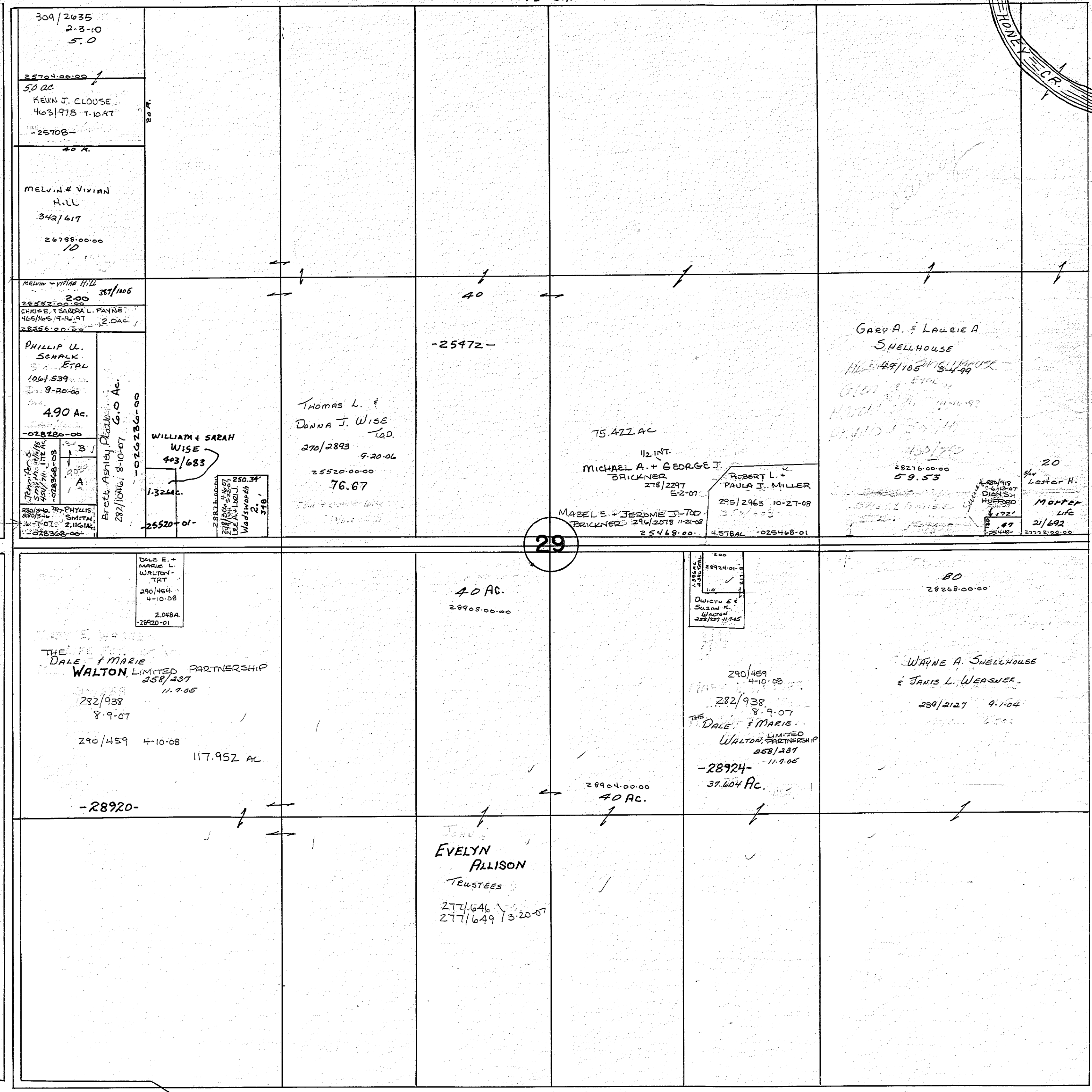
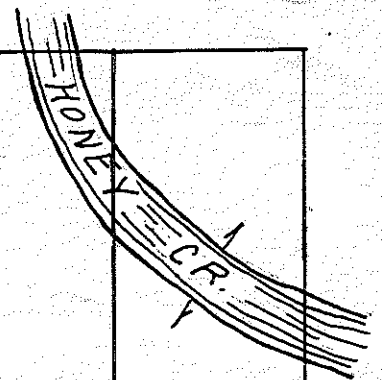
Samuel A. + Martha Jane Spitler
 10-31-12 339/2914
 2919
 - 28500 -
 108.157 ac.

T.R. 28
 VI, P14
 60' R/W

T.R. 17
 V3, P17
 40' R/W

329452

79 Ch.



S.R. 231

(A) LOU ANN NYE
448/104 .9039 AC.
-028368-01
(B) LOU ANN NYE
448/191 .36 AC.
-028368-02

309/2635
2-3-10
5.0

25704-00-00
50 AC
KEVIN J. CLOUSE
463/978 7-10-97
-25708-

MELVIN & VIVIAN
HILL
342/617
26788.00-00
10

MELVIN & VIVIAN HILL
2.00
387/1106
28552-00-00
CHRIS E. SANDRA L. PAYNE
466/1106 9-16-97 2.0 AC.
28556-00-00

PHILLIP U.
SCHALK
ETAL
106/1539
9-20-00
4.90 AC.
-028280-00

Brett Ashley Platt
282/1016 8-10-07 6.0 AC.
-026286-00

WILLIAM & SARAH
WISE
403/683
1-3242
-25520-01-
2881000-00
2881000-00
2881000-00
Wadsworth
2881000-00
2881000-00
2881000-00

THOMAS L. &
DONNA J. WISE
270/2893
9-20-06
25520-00-00
76.67

-25472-

75.422 AC
1/2 INT.
MICHAEL A. + GEORGE J.
BRICKNER
278/2297
5-2-07
ROBERT L. +
PAULA J. MILLER
295/2963 10-27-08

MABLE E. + JEROME J. TOD
BRICKNER 296/2078 11-21-08
25469.00 4.578 AC -028468-01

GARY A. & LAURIE A
SHELLHOUSE
HILL 49/105 11/16/99
ETAL
HILL 49/105 11-16-99
HILL 49/105 11-16-99

28276.00-00
59.53
20
Lester H.
Mortgage
Life
21/692
28276.00-00

DALE E. +
MARIE L.
WALTON
TRT
390/454
4-10-08
2.048A
-28920-01

THE DALE & MARIE
WALTON LIMITED PARTNERSHIP
258/237
11-9-05
282/938
8-9-07
290/459 4-10-08
117.952 AC

-28920-

40 AC.
28908.00-00

200
28924-01-01
Dwight E &
Susan K.
Wadson
282/107 10-9-05

290/459
4-10-08
282/938
8-9-07
THE DALE & MARIE
WALTON LIMITED PARTNERSHIP
258/237
11-9-05
-28924-
37.604 AC.

80
28268.00-00

WAYNE A. SHELHOUSE
& JANIS L. WERNER
289/2127 4-1-04

EVELYN
ALLISON
TRUSTEES
277/646
277/649 3-20-07

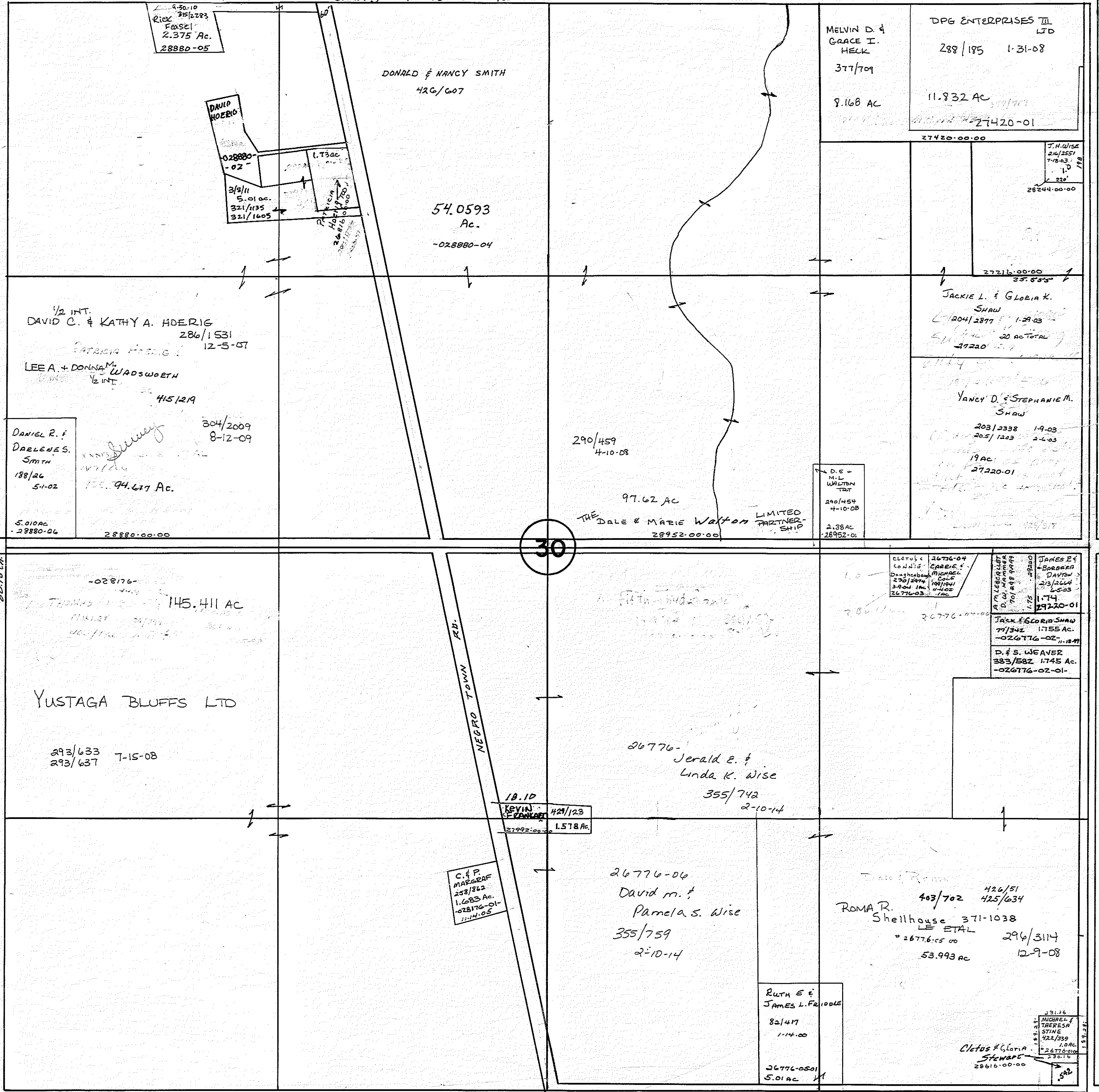
79.78 Ch.

T.R. 42
V2, P102 60'R/W

3/11/78

T.R. 28
V2, P14
60'R/W

41 Ch. C.R.19 VI, P98 60' R/W



V4, P562
40' R/W
T.R. 28

S. R. 231

30

NEGRO TOWN RD.

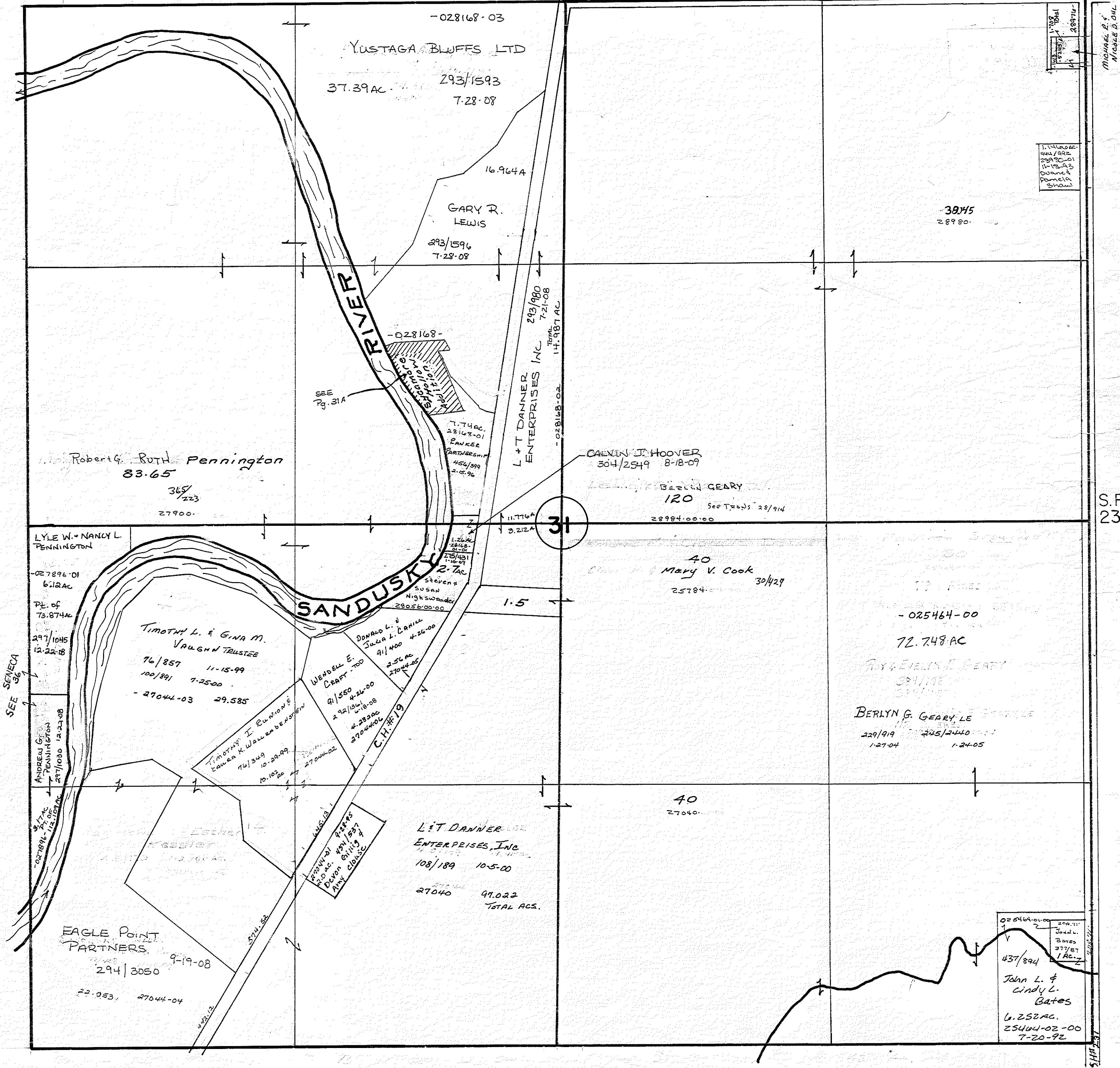
T.R.42
V2, P102 60' R/W

9/20/79

EDEN TOWNSHIP - Retired

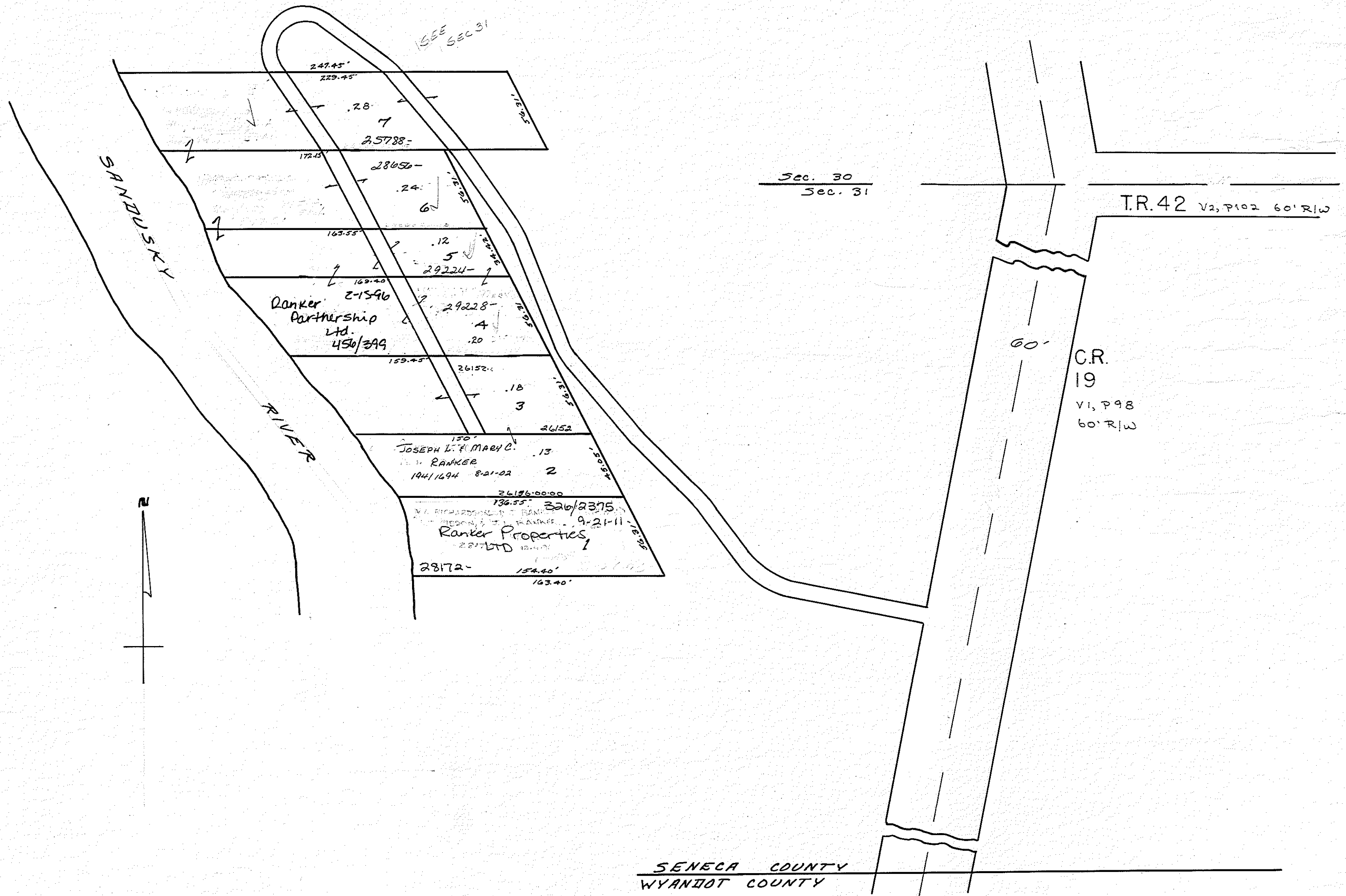
C.R. 19 V1, P 98 60' R/W

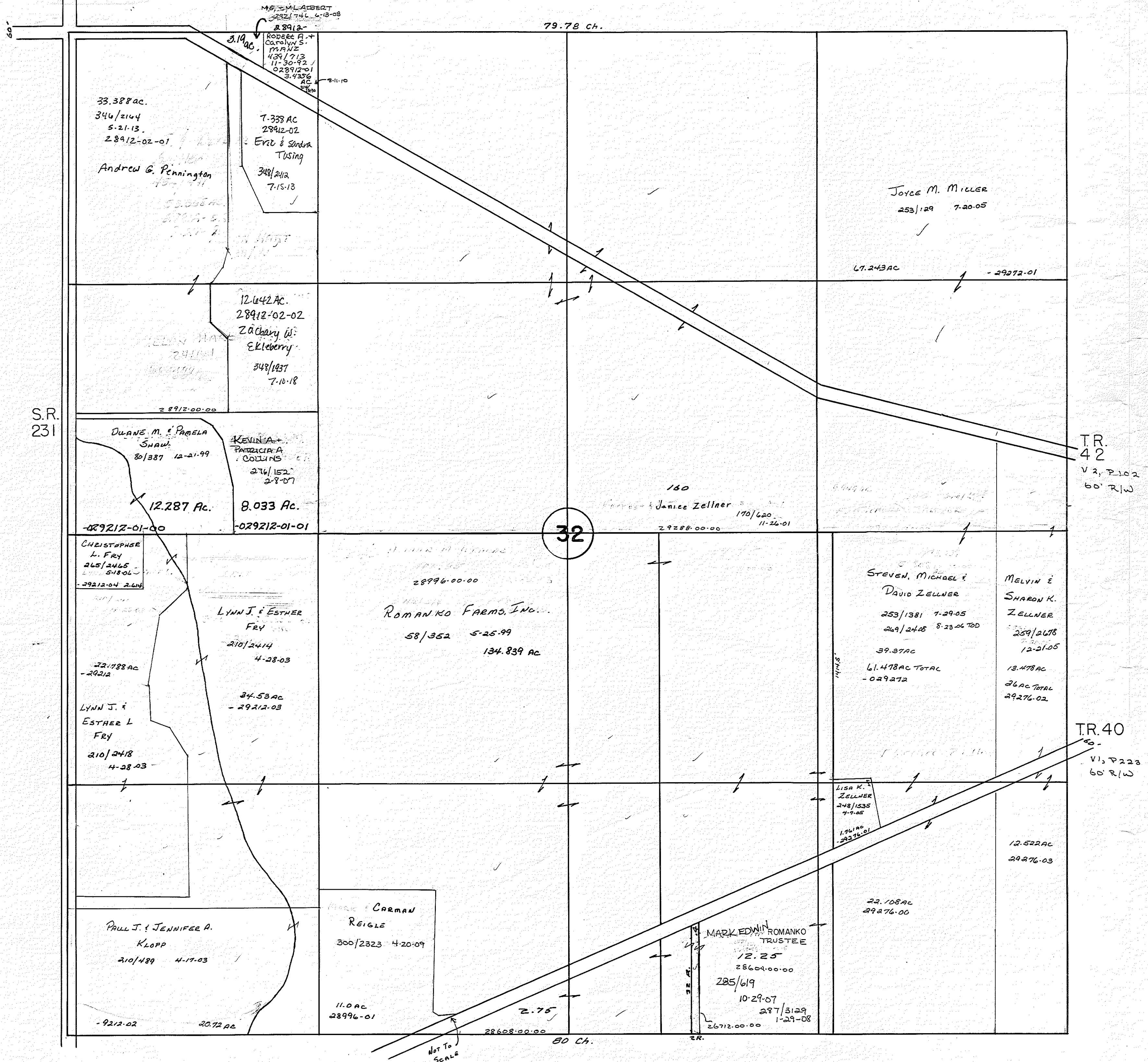
T.R. 42 V2, P 102 60' R/W



Retired

SYCAMORE HOLLOW ADDITION
SECTION 31 E1EN TWP.
Scale 1" = 50'



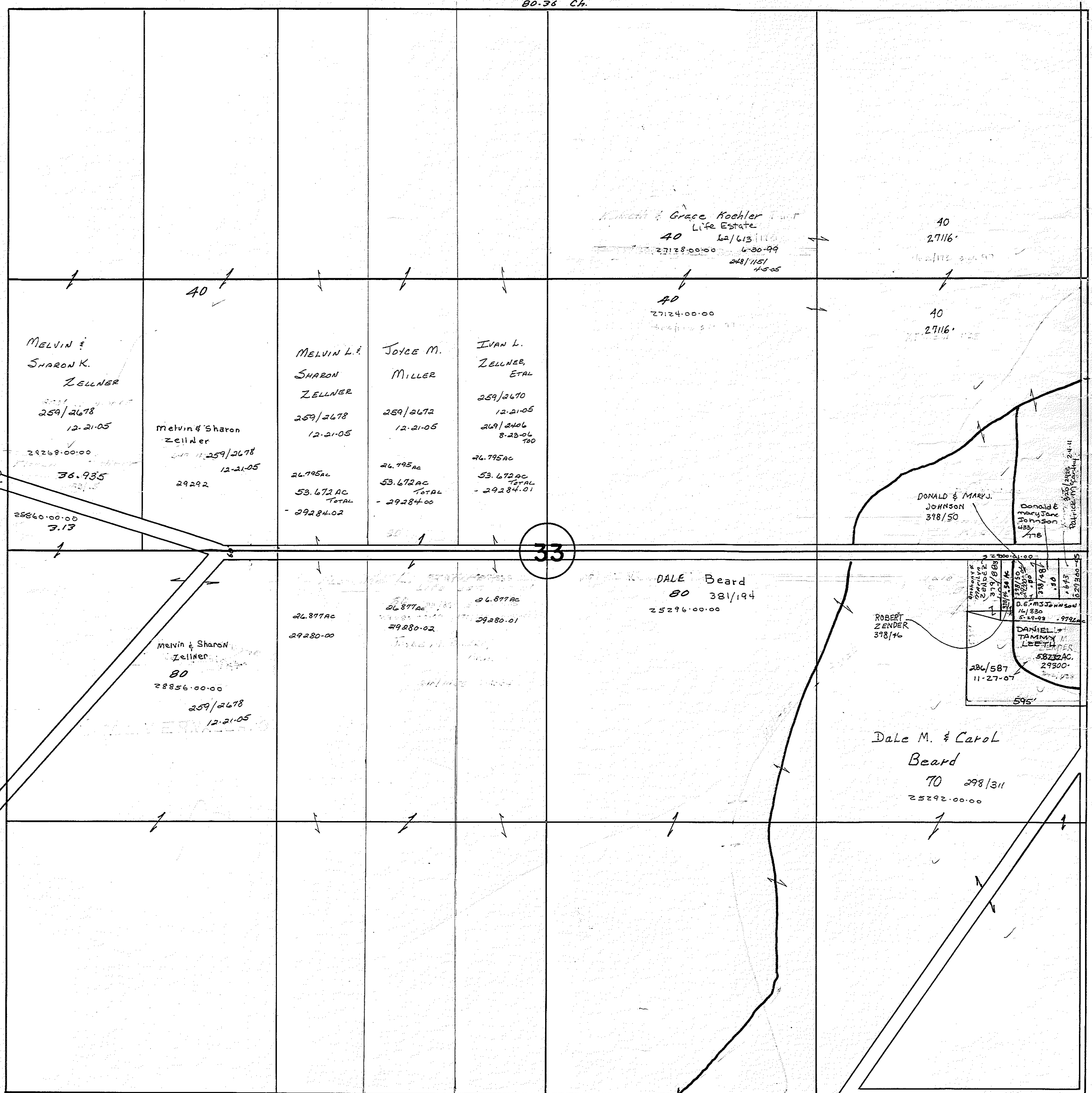


80.36 Ch.

T.R. 42
V2, P102
60' R/W

T.R. 40
V1, P223
60' R/W

T.R. 17
V3, P17
40' R/W



80 Ch.

S.R. 67

C.R. 58

V4, P299 40' R/W

40'

33

MELVIN &
SHARON K.
ZELLNER
259/2678
12-21-05
29268.00-00
36.935
28860.00-00
3.17

Melvin & Sharon
Zellner
259/2678
12-21-05
29292

MELVIN L. &
SHARON
ZELLNER
259/2678
12-21-05
26.795ac
53.672 AC
TOTAL
- 29284.02

Joyce M.
MILLER
259/2672
12-21-05
26.795ac
53.672 AC
TOTAL
- 29284.00

IVAN L.
ZELLNER,
ETAL
259/2670
12-21-05
26.795ac
53.672 AC
TOTAL
- 29284.01

Grace Koehler
Life Estate
62/613
6-30-99
27128.00-00
248/1151
45.05

40
27124.00-00

40
27116'

40
27116'

DONALD & MARY J.
JOHNSON
398/50

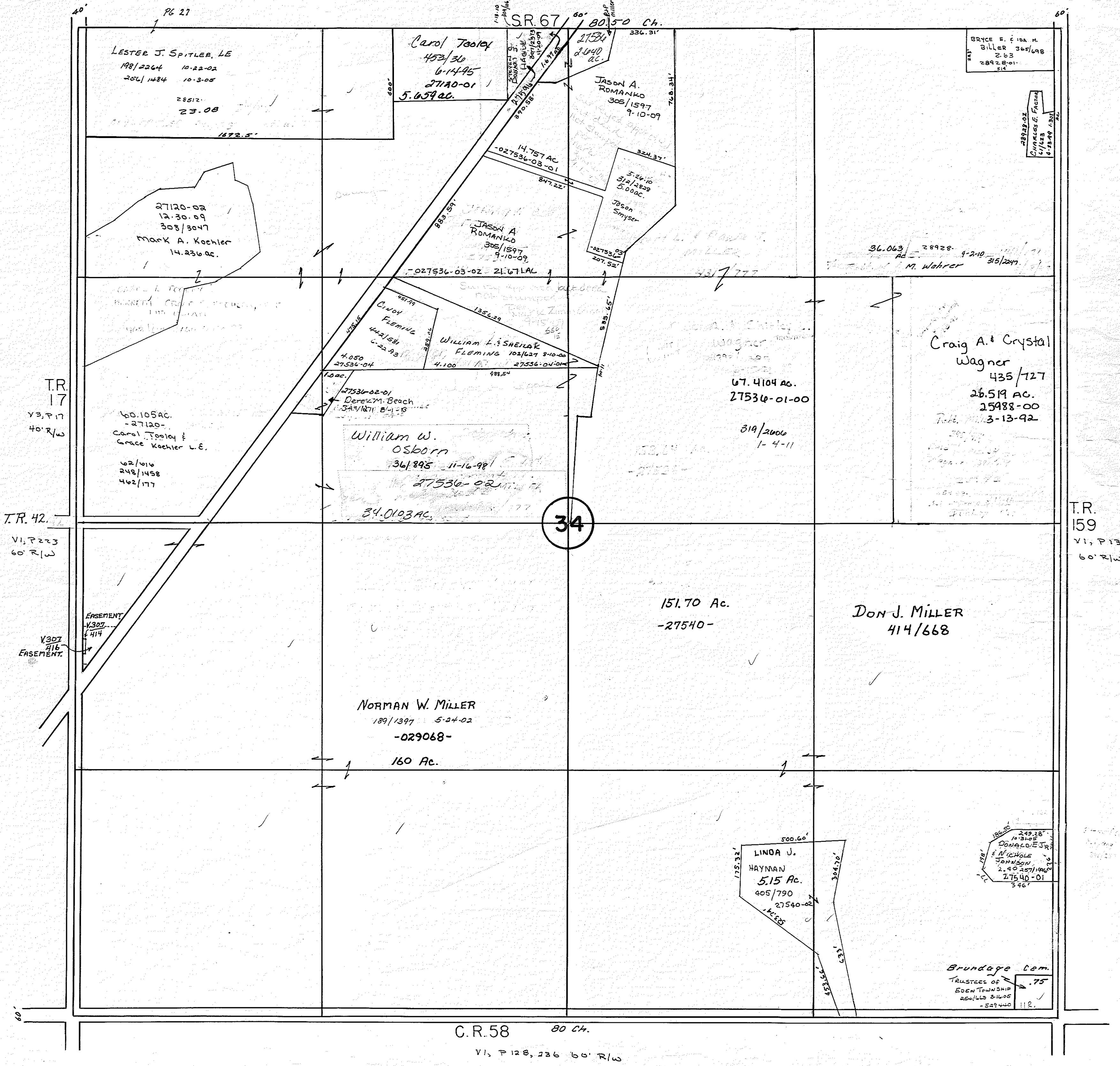
Donald & Mary Jane
Johnson
433/78

DALE Beard
80 381/194
25296.00-00

ROBERT
ZENDER
398/76

DANIEL
TAMMY
LEE
5832 AC
29500
286/587
11-27-07

Dale M. & Carol
Beard
70 298/311
25292.00-00



LESTER J. SPITLER, LE
 198/2264 10-22-02
 256/1484 10-3-05
 28812
 23.08
 1872.5'

Carol Tooley
 453/36
 6-14-95
 27120-01
 5.659 ac.

JASON A. ROMANKO
 305/1597
 9-10-09

BRUCE E. & IDA M. MILLER
 263
 28928-01
 314

27120-02
 12-30-09
 308/3047
 Mark A. Koehler
 14.236 ac.

JASON A. ROMANKO
 305/1597
 9-10-09

Jason Smyser
 5.2410
 3/2/2009
 5.00 ac.

36.063 ac
 28928-01
 9-2-10
 M. Wahrer
 315/249

T.R. 17
 V3, P17
 40' R/W

60.105 ac.
 -27120-
 Carol Tooley &
 Grace Koehler L.E.
 62/616
 248/1458
 402/177

William W. Osborn
 36/895 11-16-98
 27530-02
 34.0103 ac.

67.4104 ac.
 27530-01-00
 319/2006
 1-4-11

Craig A. & Crystal Wagner
 435/127
 26.519 ac.
 25988-00
 3-13-92

T.R. 42
 V1, P223
 60' R/W

EASEMENT
 V302
 414

NORMAN W. MILLER
 189/1397 5-24-02
 -029068-
 160 ac.

151.70 ac.
 -27540-

DON J. MILLER
 414/668

T.R. 159
 V1, P13
 60' R/W

LINDA J. HAYMAN
 5.15 ac.
 405/790
 27540-02
 14.65

249.28
 10.3105
 DONALD E. JR.
 & NICHOLE J. HAYMAN
 2.40
 257/190
 27540-01
 3.46

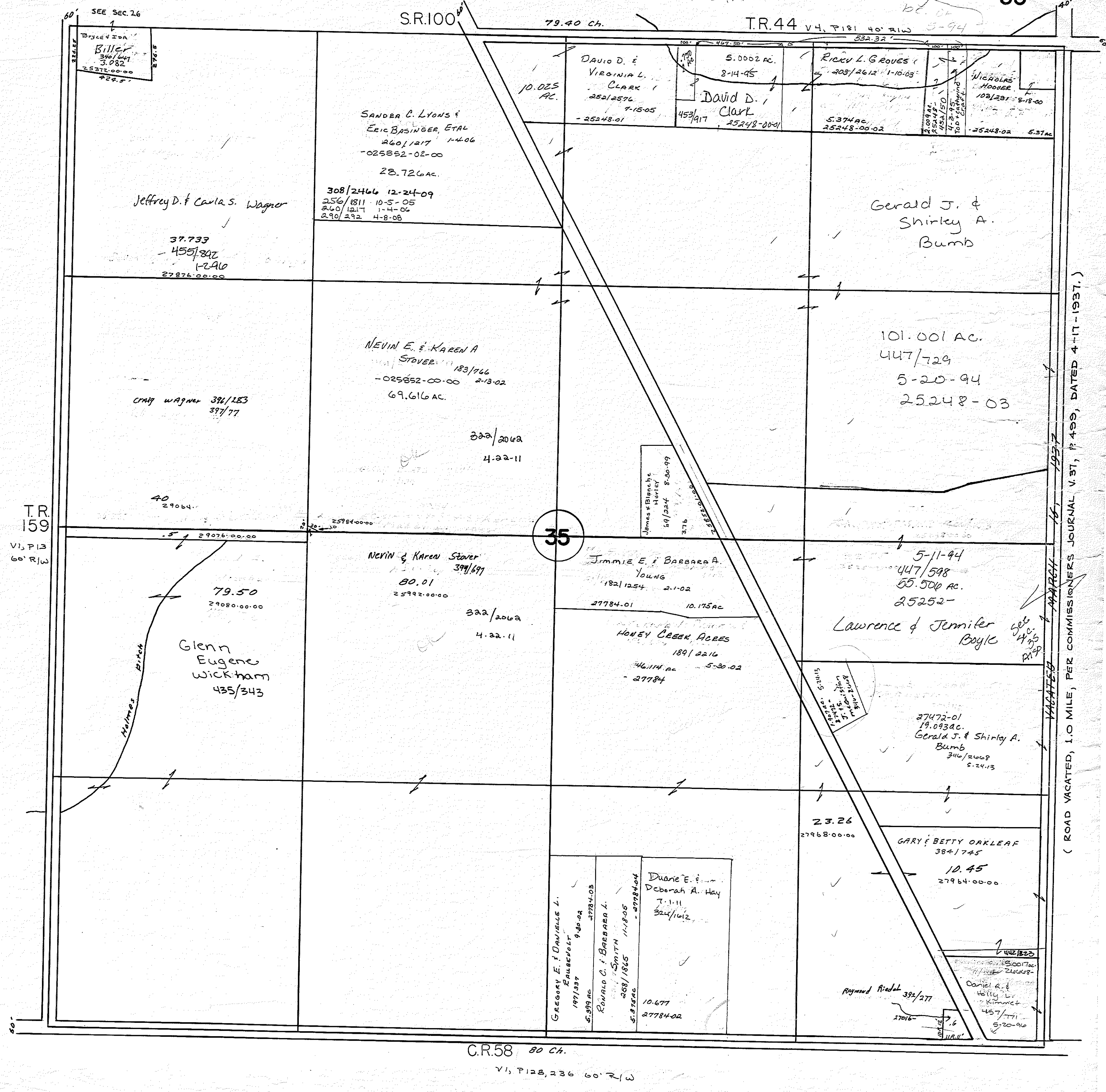
Brundage Cem.
 TRUSTEES OF
 EDEN TOWNSHIP
 ACQUISITION
 -529440
 112.

C.R. 58 80 CH.
 V1, P128, 236 60' R/W

34

EDEN TOWNSHIP - Retired

THIS AREA IS longer than it actually should be. 35



C.R.58 80 CH. V.1, P.128, 236 60' R/W

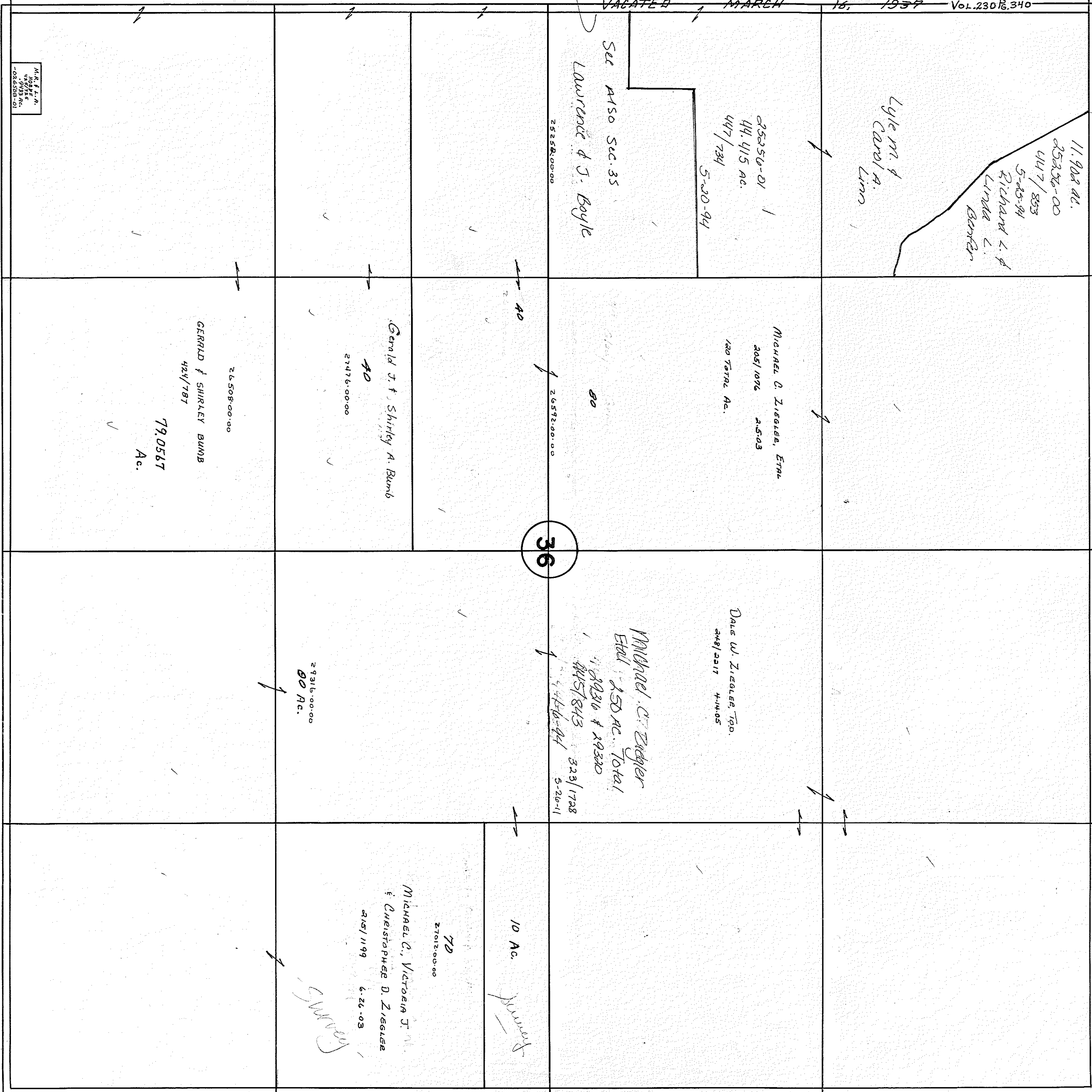
EDEN TOWNSHIP - Retired

36

VARIOUS 60'x100' TR 44 81.59 CH.

(ROAD VACATED, 1.0 MILE, PER COMMISSIONERS JOURNAL V.37, P.499, DATED 4-17-1937.)

VACATED MARCH 16, 1937 Vol. 230 18,340



M.R. L.L.M.
10844
49435 Ac.
06-03-01

TR.
171
1/25 P 11
60'x100'

C.R. 58 80 CH.

1/2 P 236 60' R/W

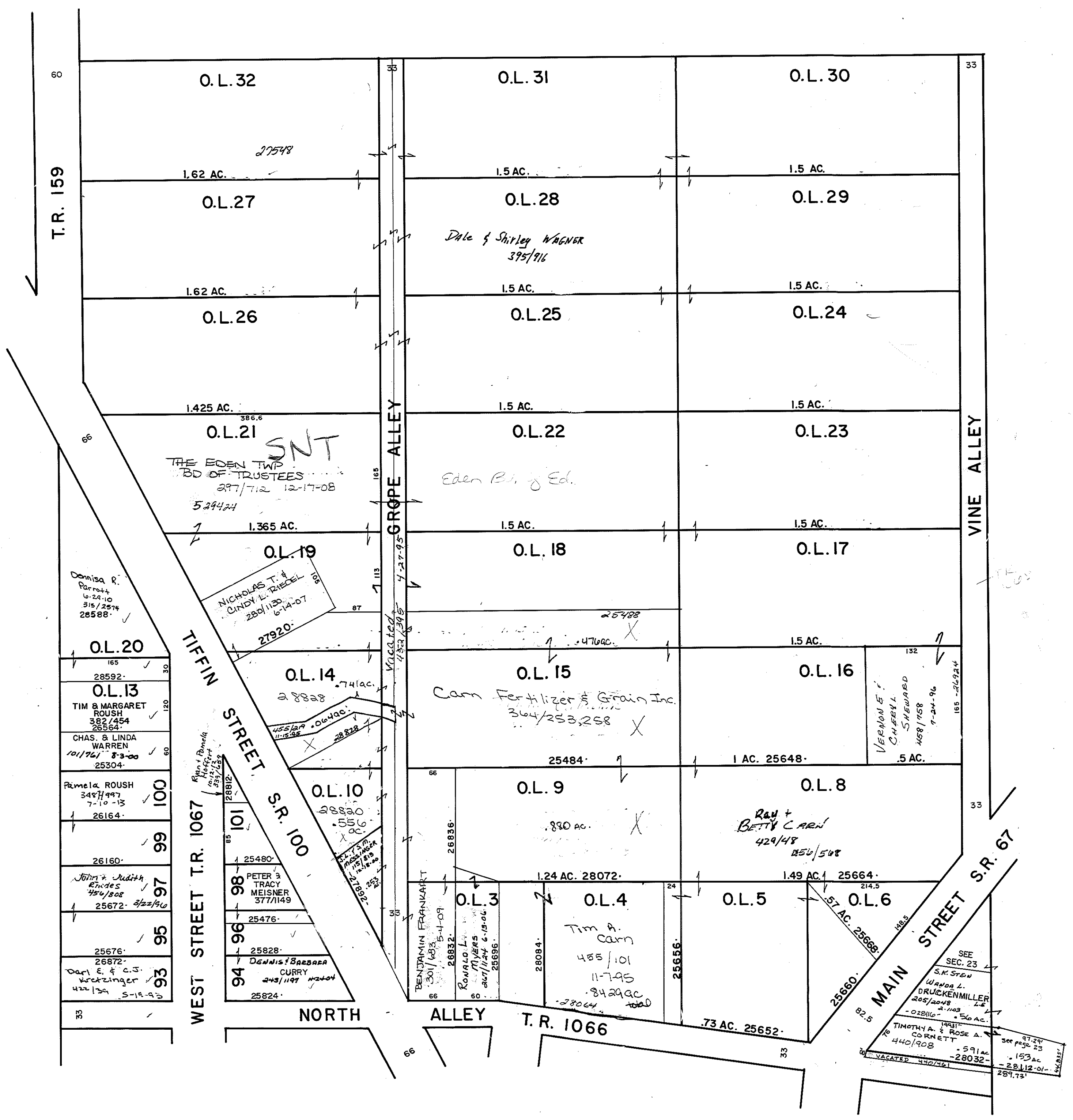
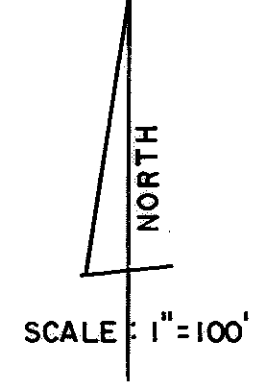
1/78

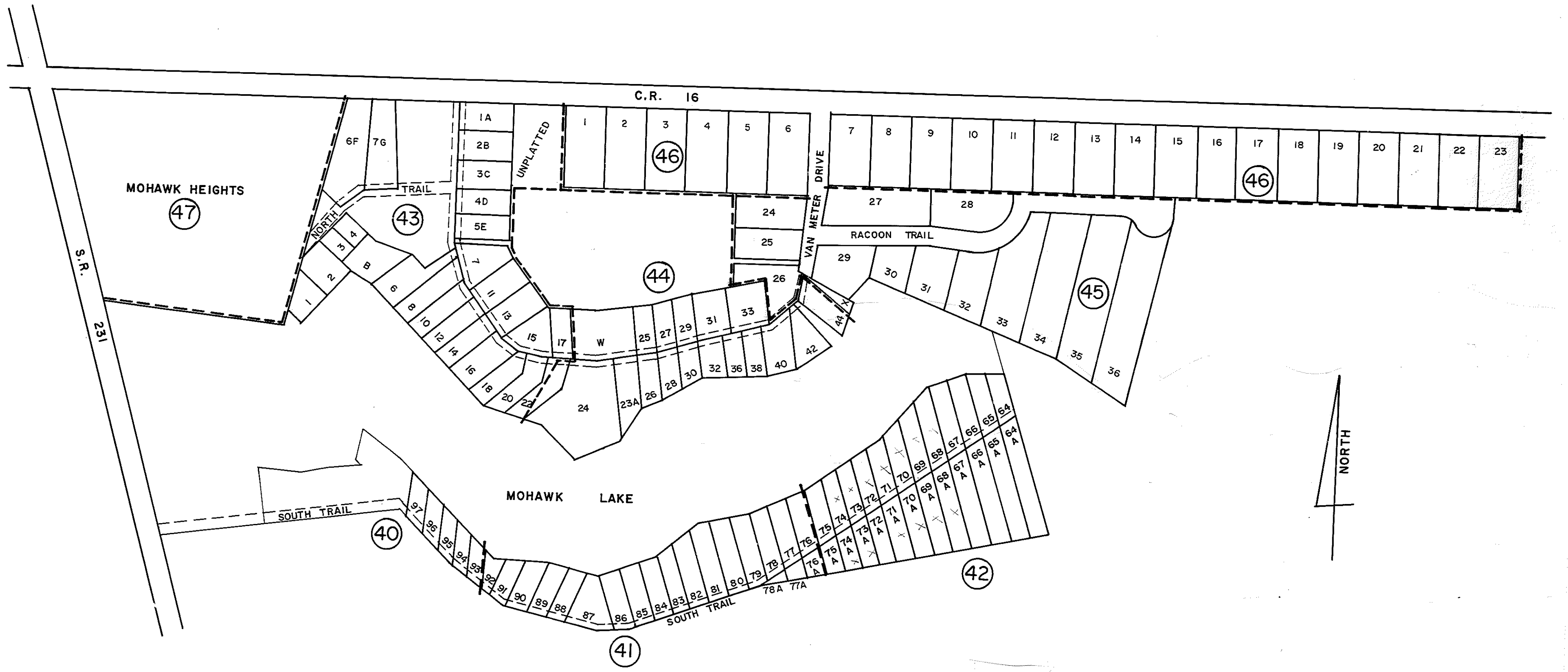


SEC. 22 SEC. 23
SEC. 27 SEC. 26

C.R. 6

C.R. 6





MOHAWK COUNTRY CLUB - Retired

ETIEN TOWNSHIP

40


Scale: 1" = 50'

N 30° 30' W
212.8'

N 52° 29' W
120.7'

MOHAWK Country Club

DEBORAH K. HEATER, ETAL
249/1578 54.05
JUANITA D. DARIANO, LE
222/1946 9-30.03
.87AC



Club House


(NORRIS ST.) S. TRAIL

582° 31' W 534.5' To C of Mohawk Rd.

Mohawk Golf Club
3.73
27696.00-00

MOHAWK RD.

141.5'

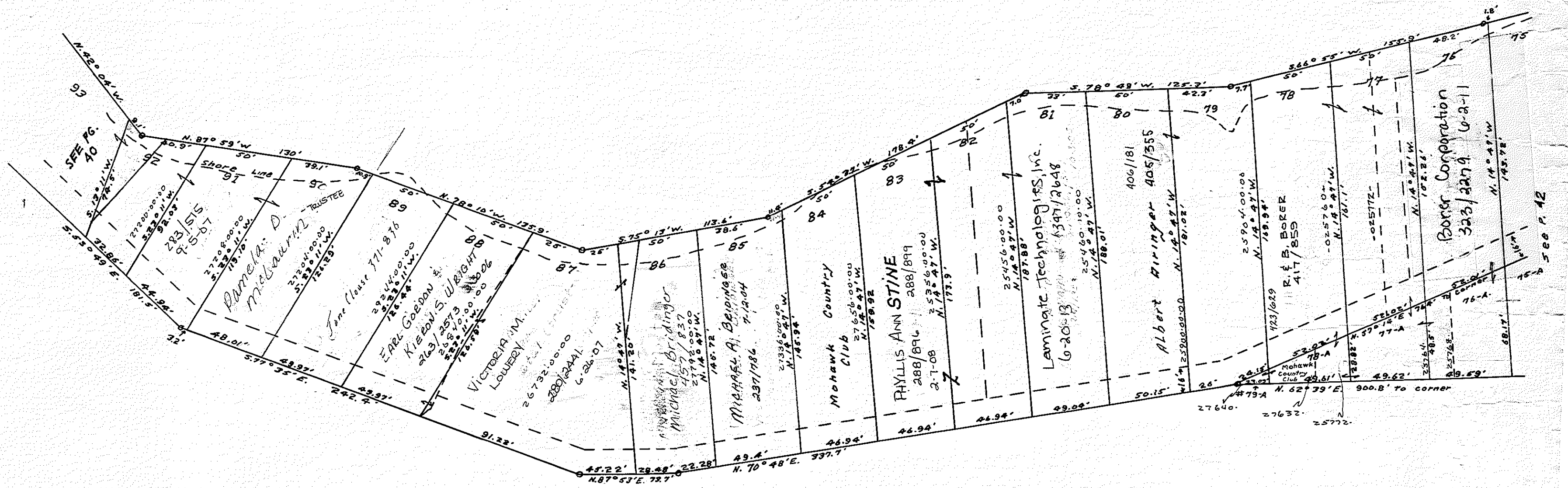


TRIANGLE IN S.E.
COR. OF Lot 97
Bounded by
K. KUCERA
12/27/18

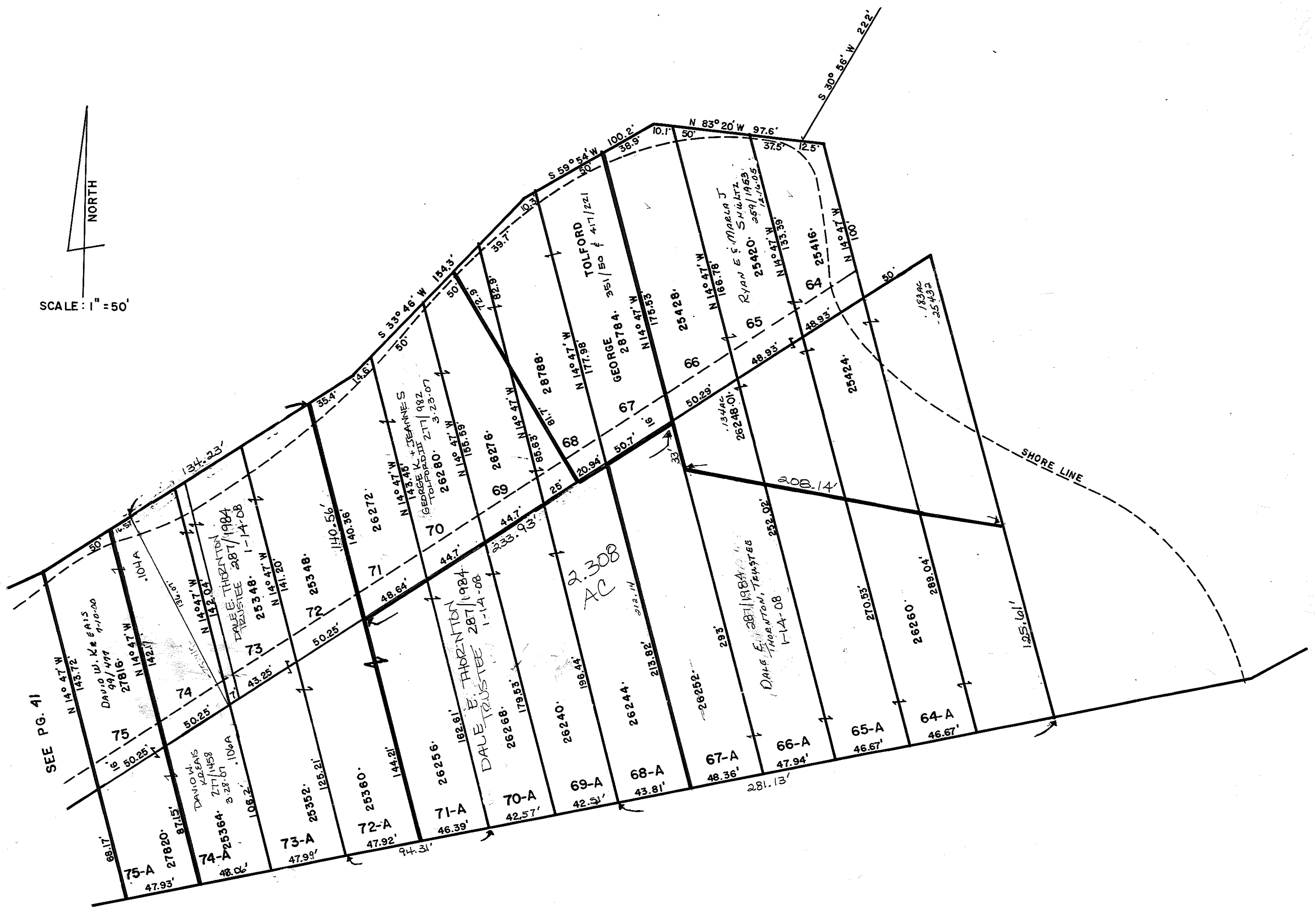
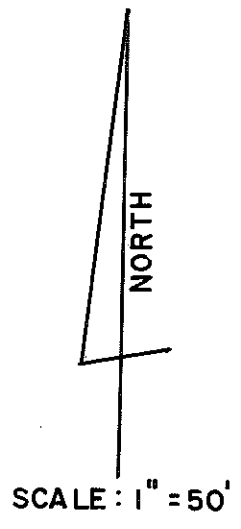
SEE PG. 41

178

Scale 1" = 50'



The Mohawk Golf Club

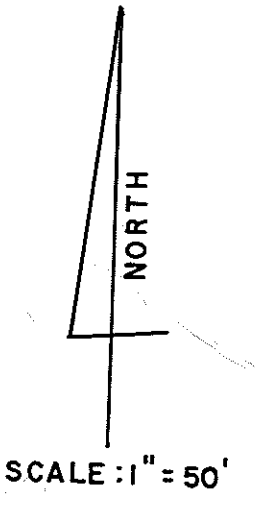
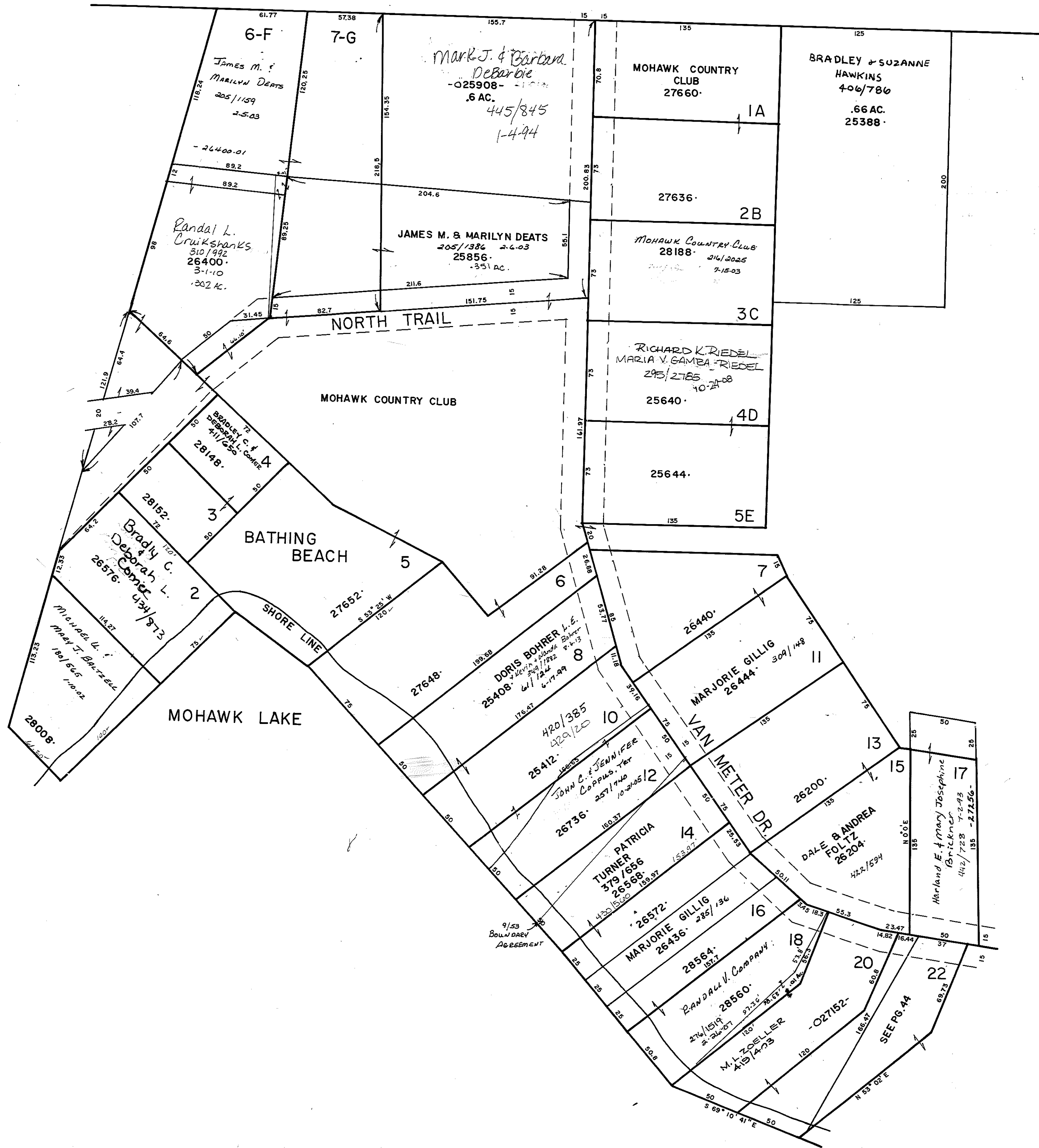


Retired

MOHAWK COUNTRY CLUB, EDEN 43

2-37

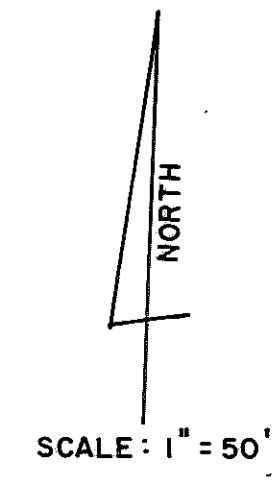
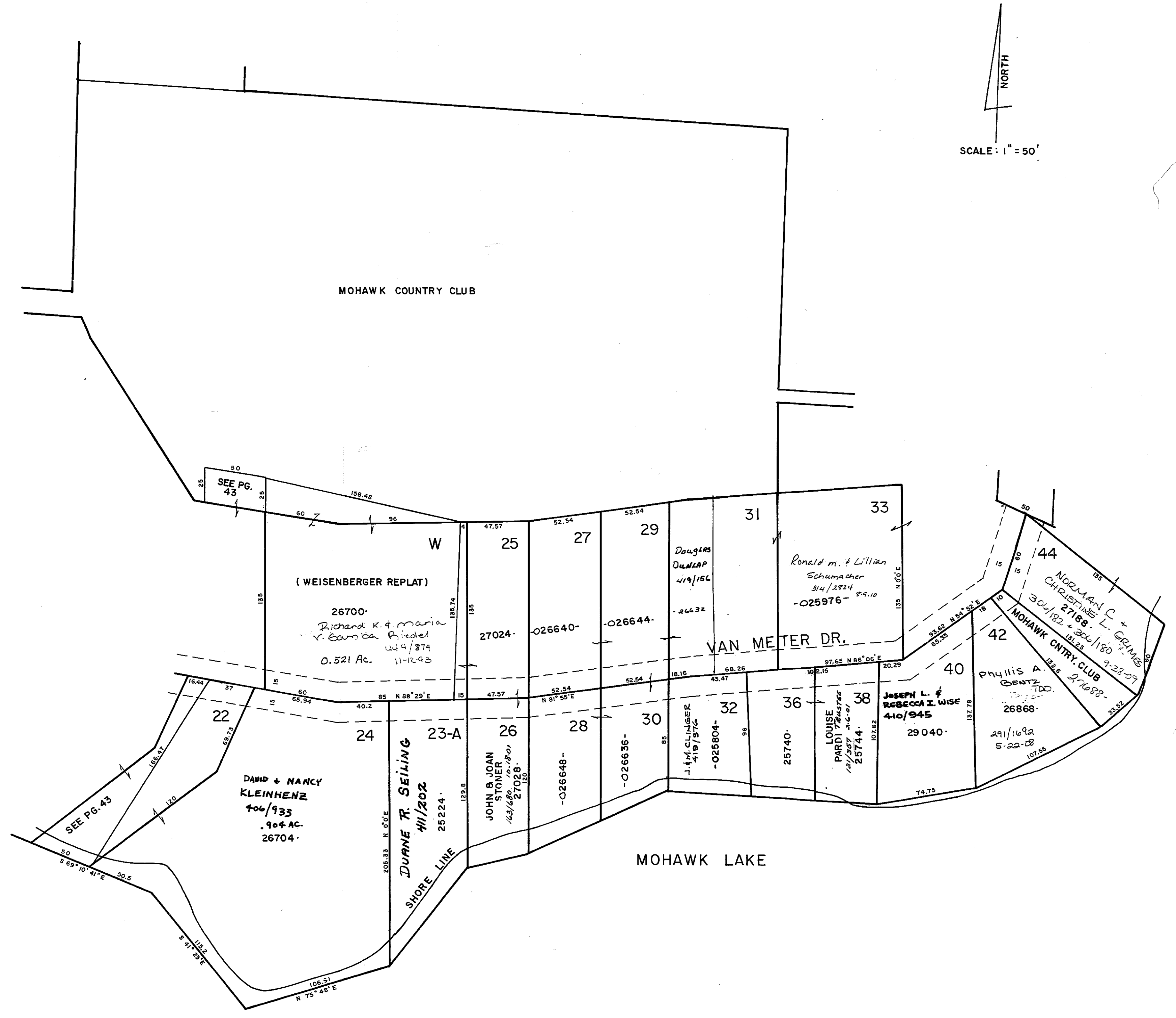
C.R. 16



Retired

MOHAWK COUNTRY CLUB, EDEN 44

Replat of Lots on North side of Lake
plat vol. 2 Page 37 7-9-1947



MOHAWK COUNTRY CLUB, EDEN 45
THIRD ADDITION

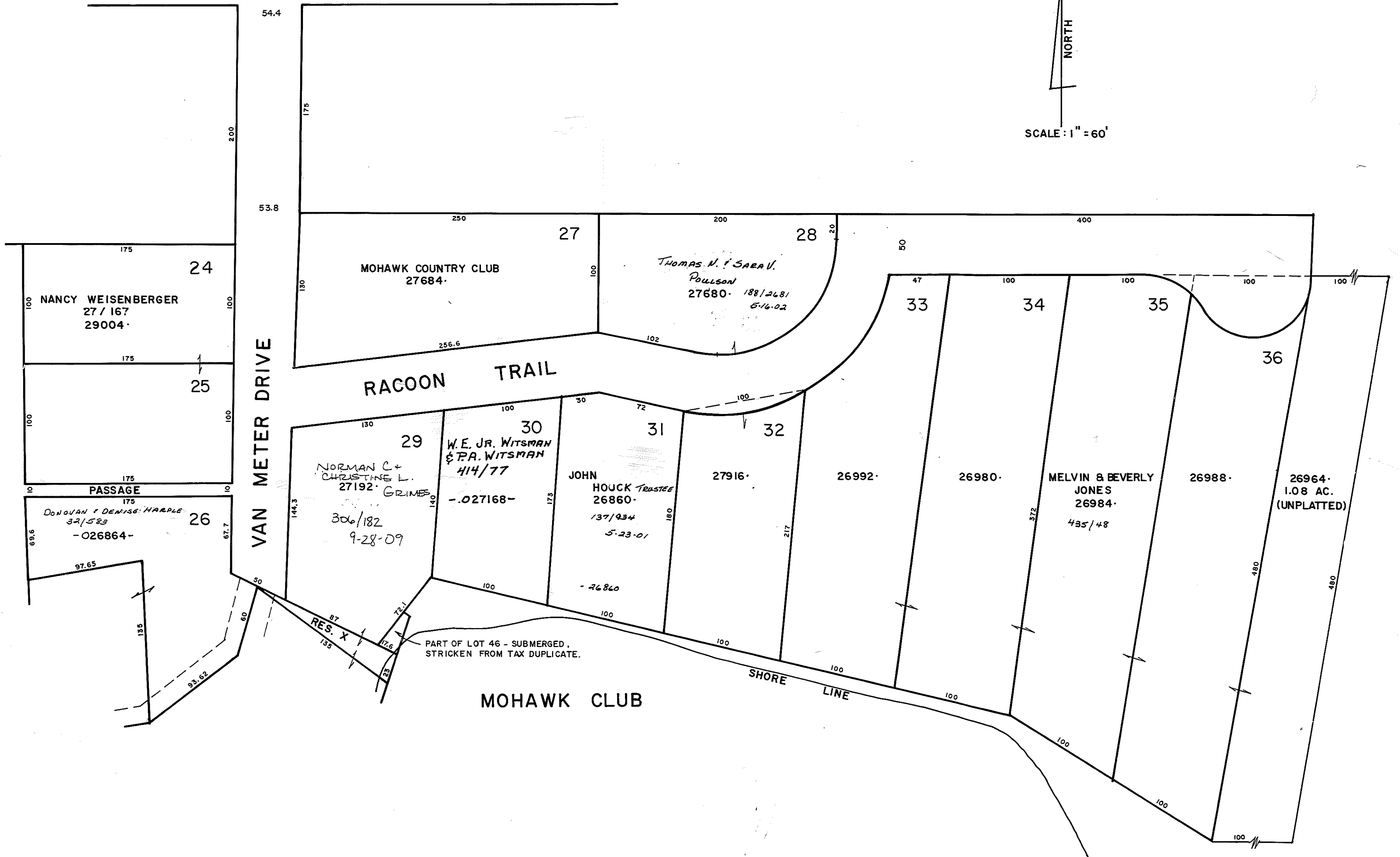
- Retired

C.R. 16

80

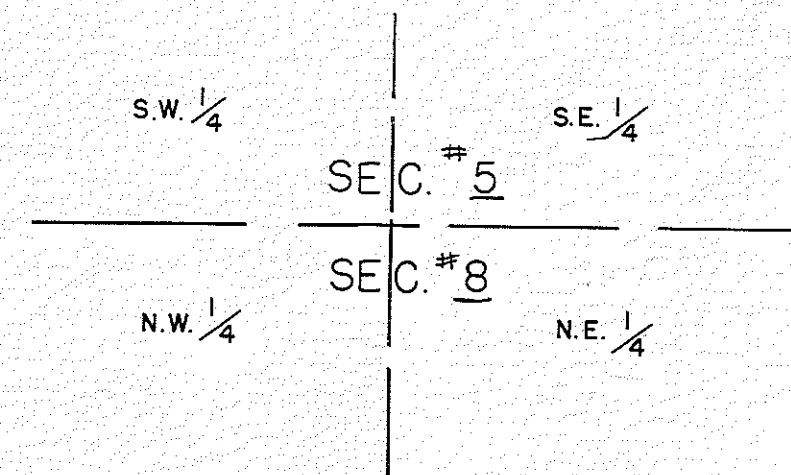
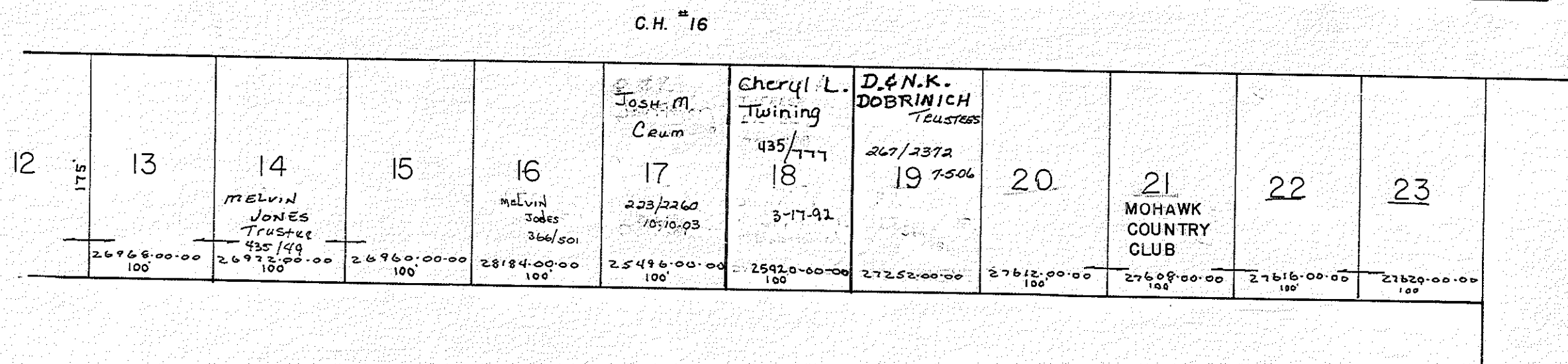
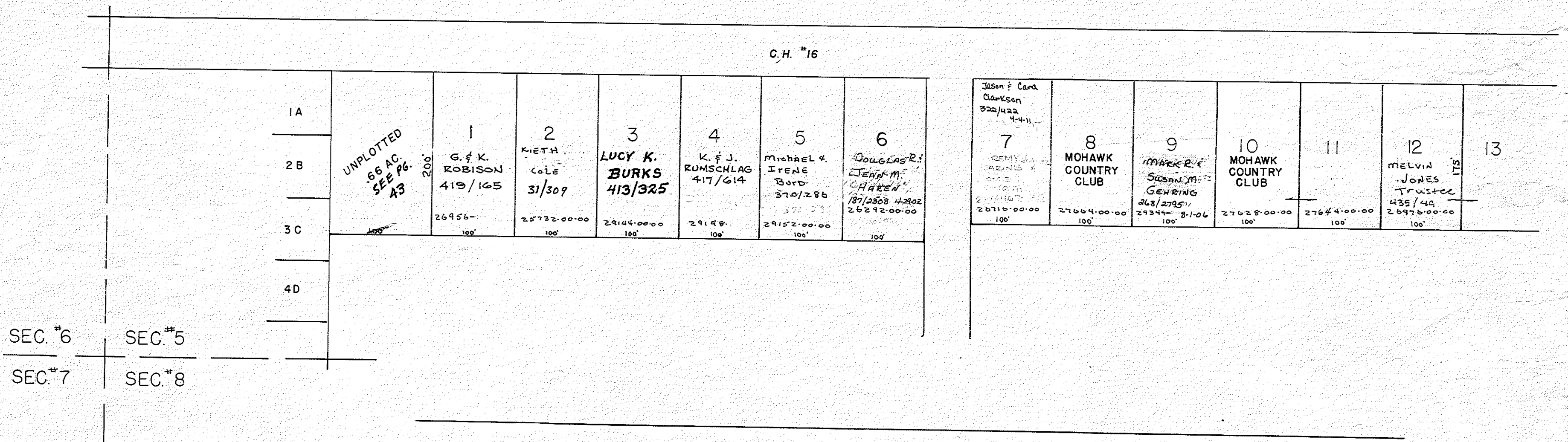
NORTH

SCALE: 1" = 60'



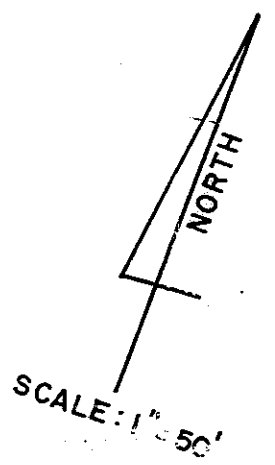
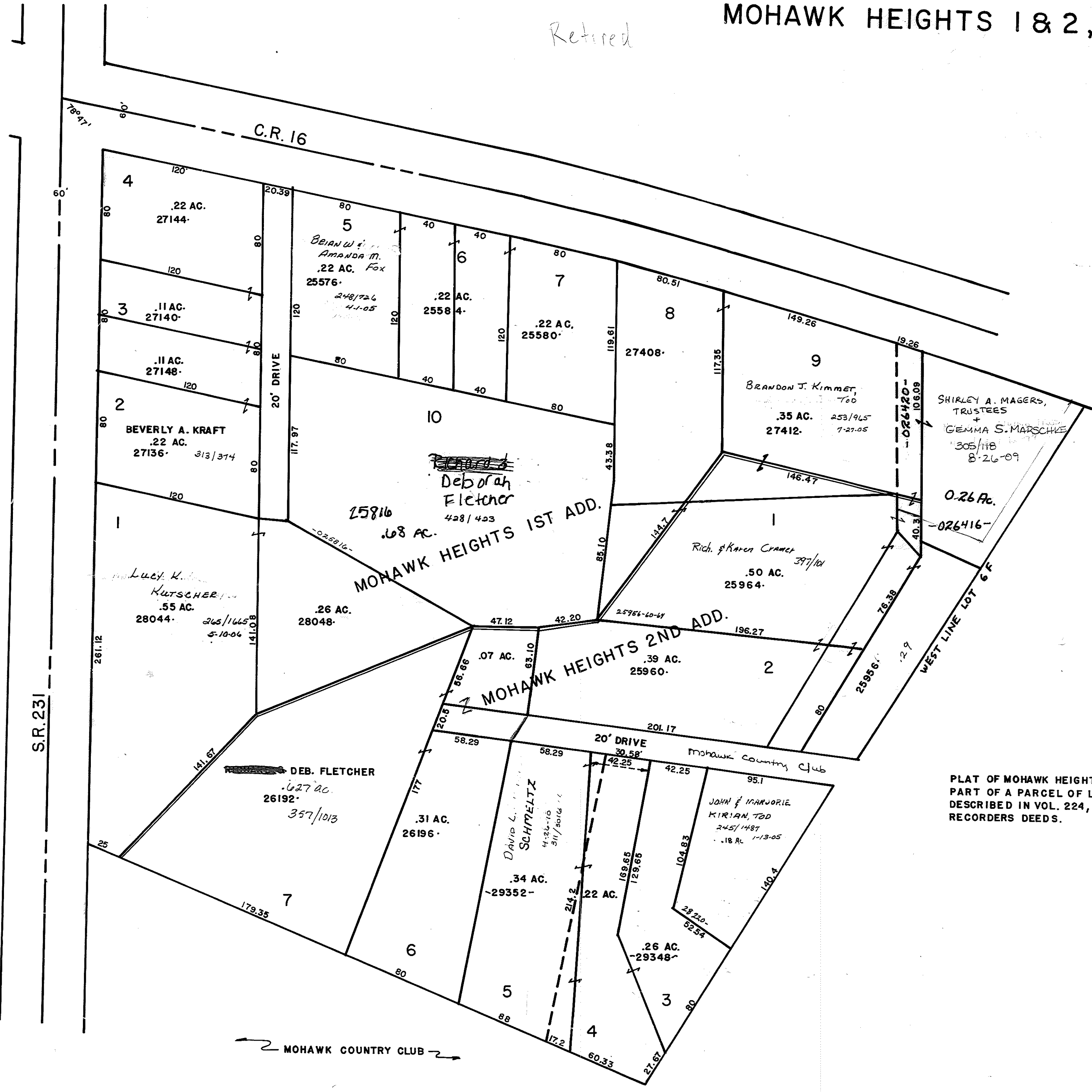
MOHAWK COUNTRY CLUB 2ND ADD'N. Retired

EDEN TOWNSHIP
SCALE 1" = 100'



MOHAWK HEIGHTS 1 & 2, EDEN 47

Retired



PLAT OF MOHAWK HEIGHTS BEING A PART OF A PARCEL OF LAND FULLY DESCRIBED IN VOL. 224, P. 589 IN RECORDERS DEEDS.

S.R. 231

MOHAWK COUNTRY CLUB