

INDEX

BLOOM TOWNSHIP

SCALE: 1" = 330'

SECTION	PAGE	SECTION	PAGE
1	1	19	19
2	2	20	20
3	3	21	21
4	4	22	22
5	5	23	23
6	6	24	24
7	7	25	25
8	8	26	26
9	9	27	27
10	10	28	28
11	11	29	29
12	12	30	30
13	13	31	31
14	14	32	32
15	15	33	33
16	16	34	34
17	17	35	35
18	18	36	36

BLOOMVILLE
 EDGEBROOK PARK

37-48
 8A

BLOOM TOWNSHIP - Retired

SCIPIO TWP

80.25 Ch.

SR 224

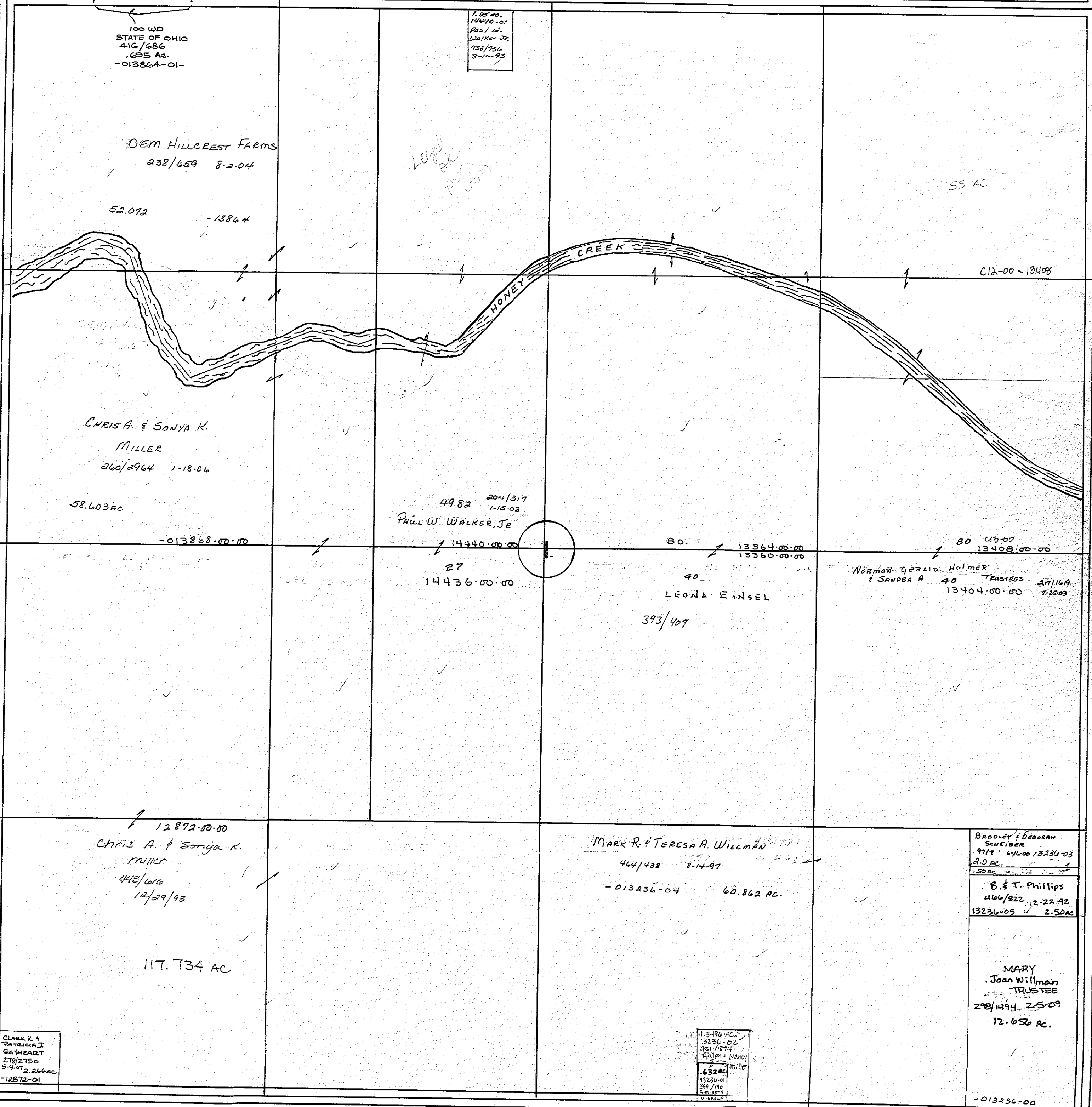
SEC 2

V1, P88 60' R/W T-77

VERMILION TWP

CR-23

V2, P437 3 R/W



100 WD
STATE OF OHIO
416/686
1.655 AC.
-013864-01-

1.85 AC.
14410-01
Paul W.
Walker Jr.
458/756
8-16-93

DEM HILLBEST FARMS
238/659 8-2-04

Level
on
top of
hill

55 AC

52.072 -13864

C12-00-19408

CHRIS A. & SONYA K.
MILLER
260/2964 1-18-06

58.603 AC

49.82 204/317
1-15-03
PAUL W. WALKER, JR

27
14436.00.00

80. 13364.00.00
13360.00.00

80 415-00
13408.00.00
NORMAN GERALD HOLMER
& SANDRA A TRUSTEES
40 2/11/69
13404.00.00 1-25-03

LEONA EINSEL

393/407

12872.00.00
CHRIS A. & SONYA K.
MILLER
445/610
12/29/93

117.734 AC

MARK R. & TERESA A. WILLMAN
464/438 8-14-97
-013236-04 60.862 AC.

BROOLEY & DEORAN
SCHEIBER
97/8 6/16/00 13236-03
2.0 AC.

B. & T. PHILLIPS
4166/822 12-22-92
13236-05 2.50 AC

MARY
Joan Willman
TRUSTEE
298/1494 2-5-09
12.656 AC.

CLARK &
PATRICIA J
GAYHEART
278/2750
5-4-07 2.266 AC
-12572-01

1.5496 AC.
13236-02
251/874
KATH & MARCO
MILLER
632 AC
45230-01
5/1/00
E. MILLER
V. SHARP

T-12
V1, P23
60' R/W
80.51 Ch.
SEC 12

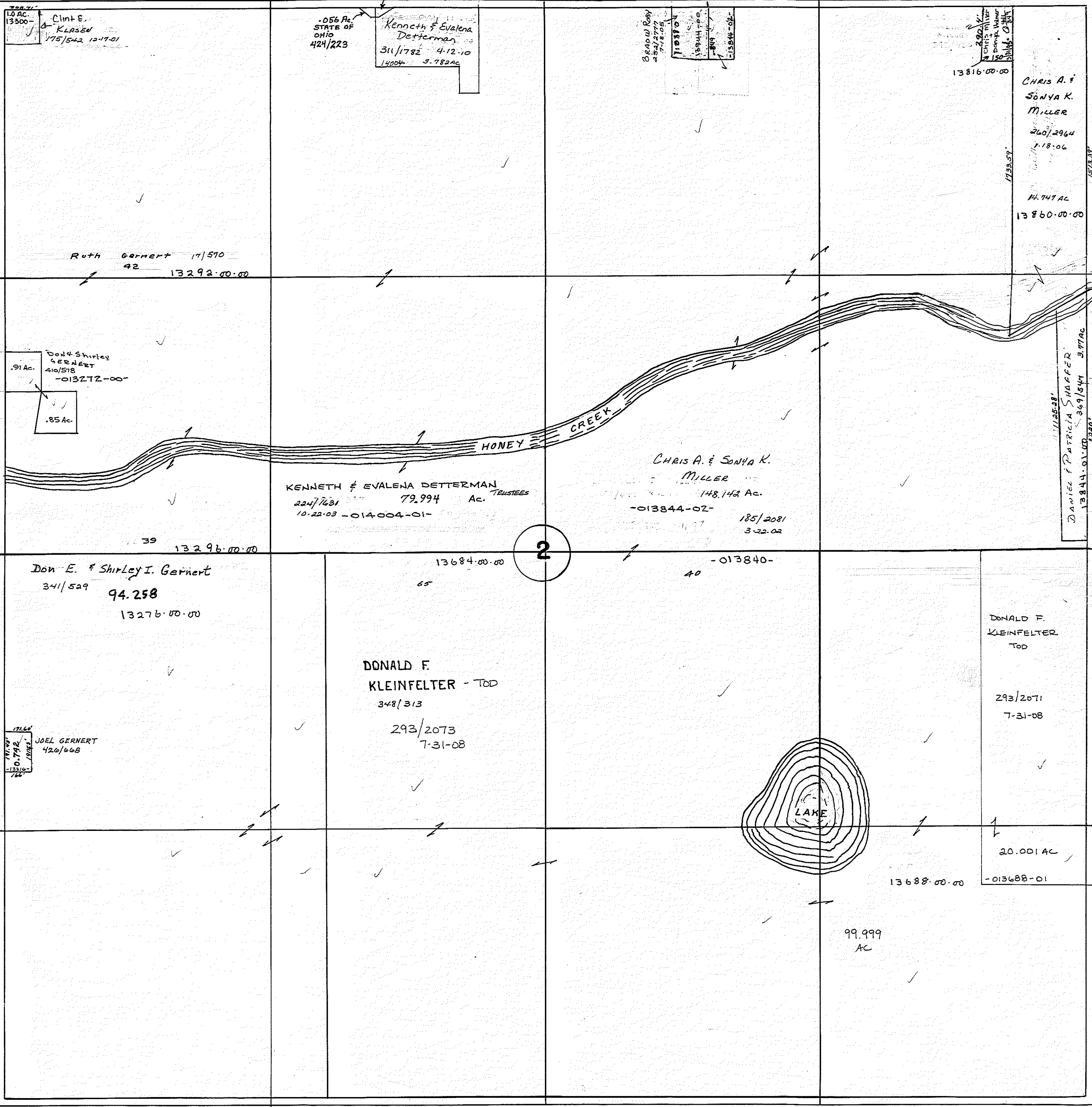
BLOOM TOWNSHIP - Retired

2

SCIPIO TWP

80.30 CH.

SR-224



41.78 CH.

C-49
V 2, P 53
60' R/W

SEC. 3

42.03 CH.

T-77
V 1, P 88
60' R/W

SEC. 1

T-12 SEC. II
V 3 P 12 60' R/W

80.04 CH.

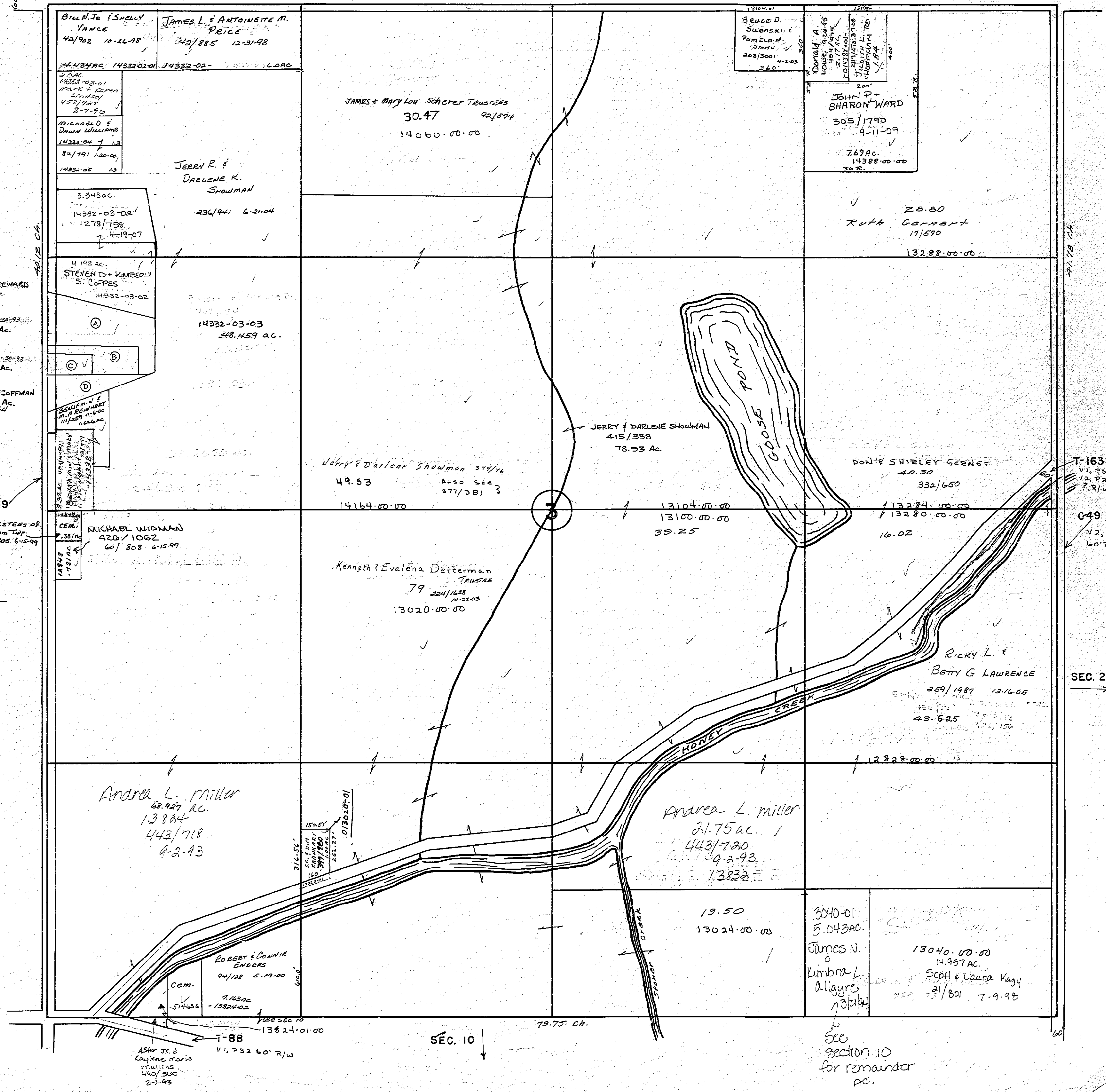
7/5/78

BLOOM TOWNSHIP - Retired

SCIPIO TWP.

79.45 Ch.

SR.224



- (A) PAUL & PAMELA SHEWARD
430/783 3.0 Ac.
-01433Z-01-00
- (B) Carol J. Waldock
443/607 .973 Ac.
-01433Z-01-03
- (C) Carol J. Waldock
443/607 .528 Ac.
-01433Z-01-02
- (D) WILLIAM D. COFFMAN
450/604 1.179 Ac.
12-13-94
-01433Z-01-01

SR-19

SEC. 4

TRUSTEES OF
Bloom Twp.
60/805 6-15-99

MICHAEL WIDMAN
426/1062
60/808 6-15-99

CEM.
1878
781 ac

Andrea L. Miller
68.927 ac.
13884
443/718
9-2-93

ROBERT & CONNIE
ENDERS
94/128 5-19-00
Cem.
7163 ac
-18824-02
514636

Aster Jr. &
Kathleen Marie
Mullins
440/500
2-1-93

SEC. 10

79.75 Ch.

Kenneth & Evalena Dettmerman
TRUSTEES
79 224/1628
10-22-03
13020.00.00

Jerry & Darlene Showman 374/76
49.53
14164.00.00

JERRY & DARLENE SHOWMAN
415/338
78.93 Ac.

JAMES & Mary Lou Scherer TRUSTEES
30.47 92/574
14060.00.00

JERRY R. &
DARLENE K.
SHOWMAN
236/941 6-21-04

STEVEN D & KIMBERLY
S. COPPES
14332-03-02

14332-03-03
328.459 ac.

3.543 ac.
14332-03-02
278/758
4-19-07

BILL JR & SHELLEY
VANCE
42/982 10-26-98
4.434 ac 14332-02-01

JAMES L. & ANTOINETTE M.
PEICE
243/885 12-31-98
14332-02-02

3.0 ac.
14332-03-01
MARK & KAREN
LINDSEY
453/925
2-7-90

MICHAEL &
DORIS WILLIAMS
14332-04-1
82/791 1-20-00
14332-05 13

BRUCE D.
SUGASKI &
PAMELA M.
SMITH
208/3001 4-2-03
3.60

Donall A.
Lowe
194/495
CORRECTION
JULIETH L.
HOFFMAN
4-10-84

JOHN P &
SHARON WARD
305/1790
9-11-09
7.69 ac.
14388.00.00
36%

28.80
Ruth Gornert
17/570
13288.00.00

DON & SHIRLEY GERRET
40.30
332/650

RICKY L. &
BETTY G LAWRENCE
259/1987 12/16/05
43.625
426/956

13040-01
5.043 ac.
James N.
Kimbra L.
Allgore
7/31/04

13040.00.00
14.957 ac.
SCOTT & Laura Kay
21/801 7-9-95

See
section 10
for remainder
ac.

T-163
V1, P59
V2, P208
P R/W

049
V2, P53
60' R/W

SEC. 2

79.70 Ch.

70.72 Ch.

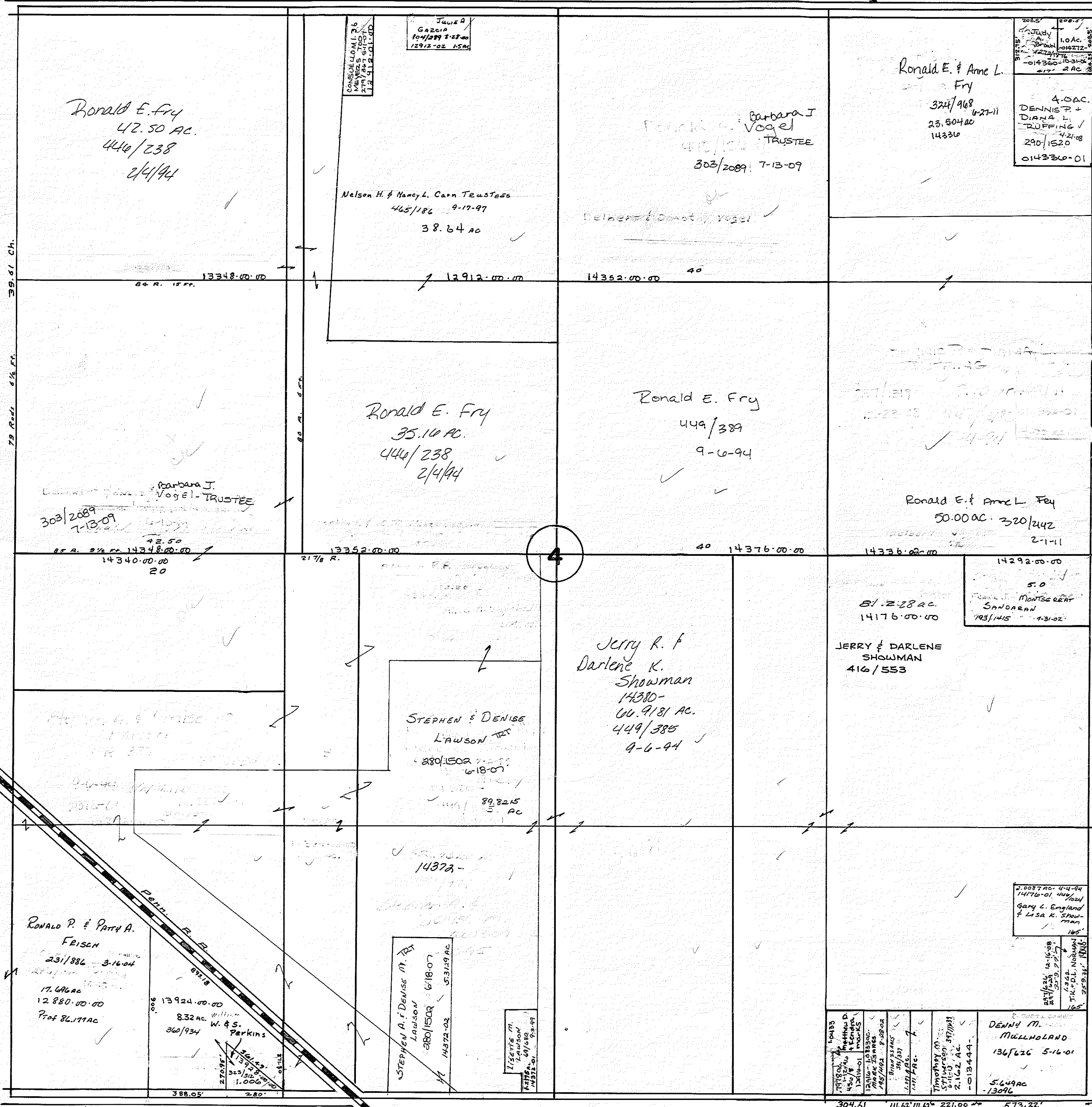
SR-19

SEC. 3

C-16 79.90 Ch.

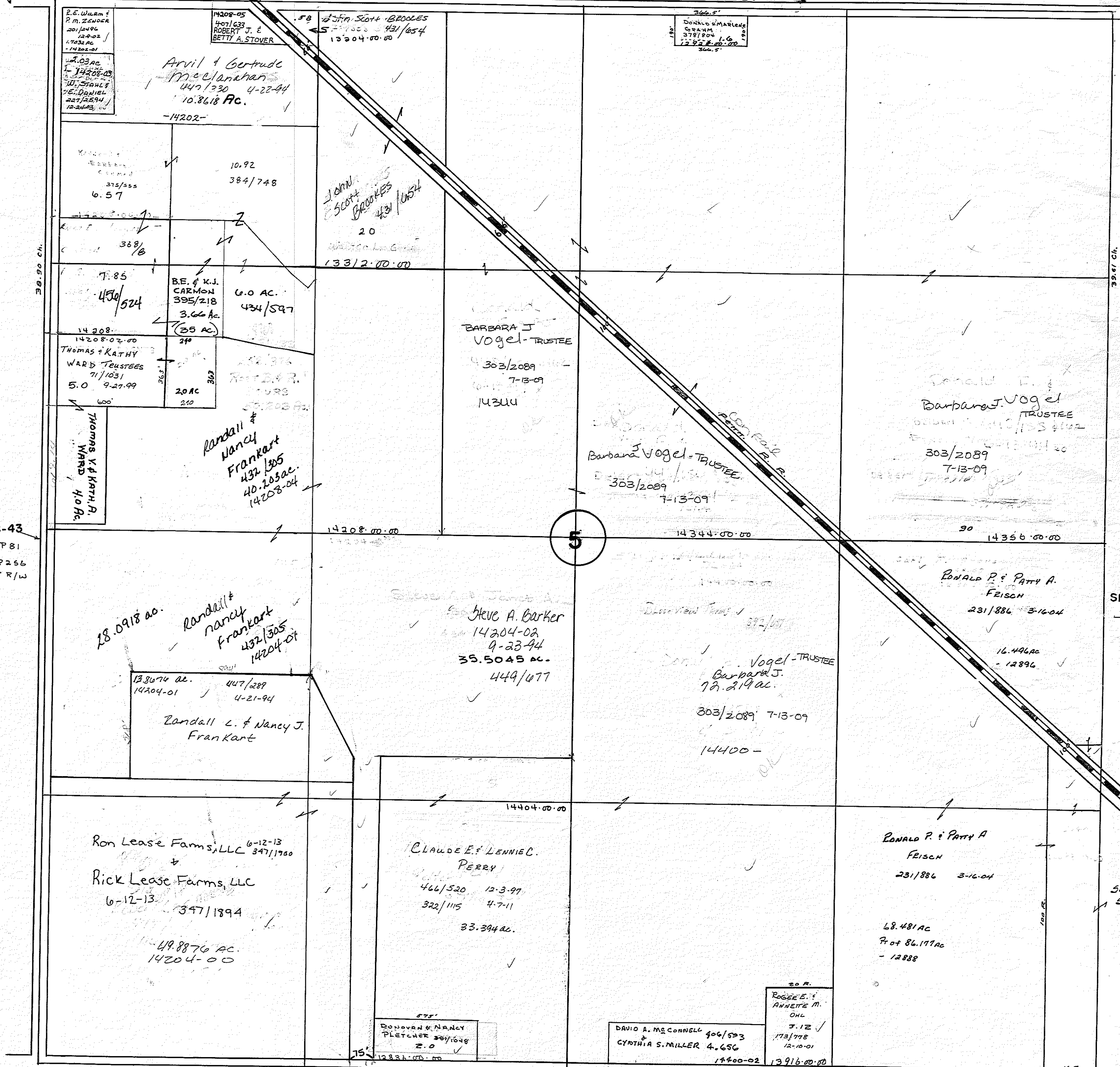
SEC. 9

V. 1, P. 24 60' R/W



83.57 CH.

SR-224



E.E. WILSON
P.M. ZENGER
20/2496
12-8-02
1702-06
-14202-01

14208-05
407/633
ROBERT J. &
BETTY A. STOVER

John Scott BROOKES
431/654
13204-00-00

DONALD & MARIE
CREAM
378/804
12-8-02 L.G.
12-8-02 L.G.
366.5'

Arvil & Gertrude
McElanahan
447/1330 4-22-94
10.8618 AC.
-14202-

10.92
384/748
375/555
6.57

John Scott BROOKES
431/654
20
13312-00-00

7.85
450/524
14208-02-00

BE. & K.I.
CARMON
395/218
434/597
6.0 AC.
3.66 AC.
(25 AC.)

BARBARA J
Vogel - TRUSTEE
303/2089
7-13-09
14311

THOMAS & KATHY
WARD TRUSTEES
71/1031
5.0 9-27-99
20 AC
210

Randall &
Nancy
Frankart
432/305
40.203 ac.
14203-04

Barbara J Vogel - TRUSTEE
303/2089
7-13-09

Barbara J. Vogel
TRUSTEE
303/2089
7-13-09

C-43
V1, P 81
V4, P 256
40' R/W

SEC. 6

SEC. 4

18.0918 ac.
Randall &
Nancy
Frankart
432/305
14204-01

Steve A. Barker
14204-02
9-23-94
35.5045 ac.
449/477

Barbara J. Vogel - TRUSTEE
Barbara J.
78.219 ac.
303/2089 7-13-09
14400 -

RONALD P. & PATTY A.
FEISCH
231/886 3-16-04
16.496 ac
- 12896

13.8074 ac.
14204-01 447/289
4-21-94
Randall L. & Nancy J.
Frankart

Ron Lease Farms, LLC 6-12-13
347/1760
Rick Lease Farms, LLC
6-12-13 347/1894
49.8876 AC.
14204-00

CLAUDE E. & LENNIE C.
PERRY
466/520 12-3-97
322/115 4-7-11
33.394 ac.

RONALD P. & PATTY A.
FEISCH
231/886 3-16-04
68.481 AC
Part of 86.177 ac
- 12888

DONOVAN & NANCY
PLETCHER 20/1648
2.0
12831-00-00

DAVID A. MCCONNELL 406/593
&
CYNTHIA S. MILLER 4.656
14400-02 13916-00-00

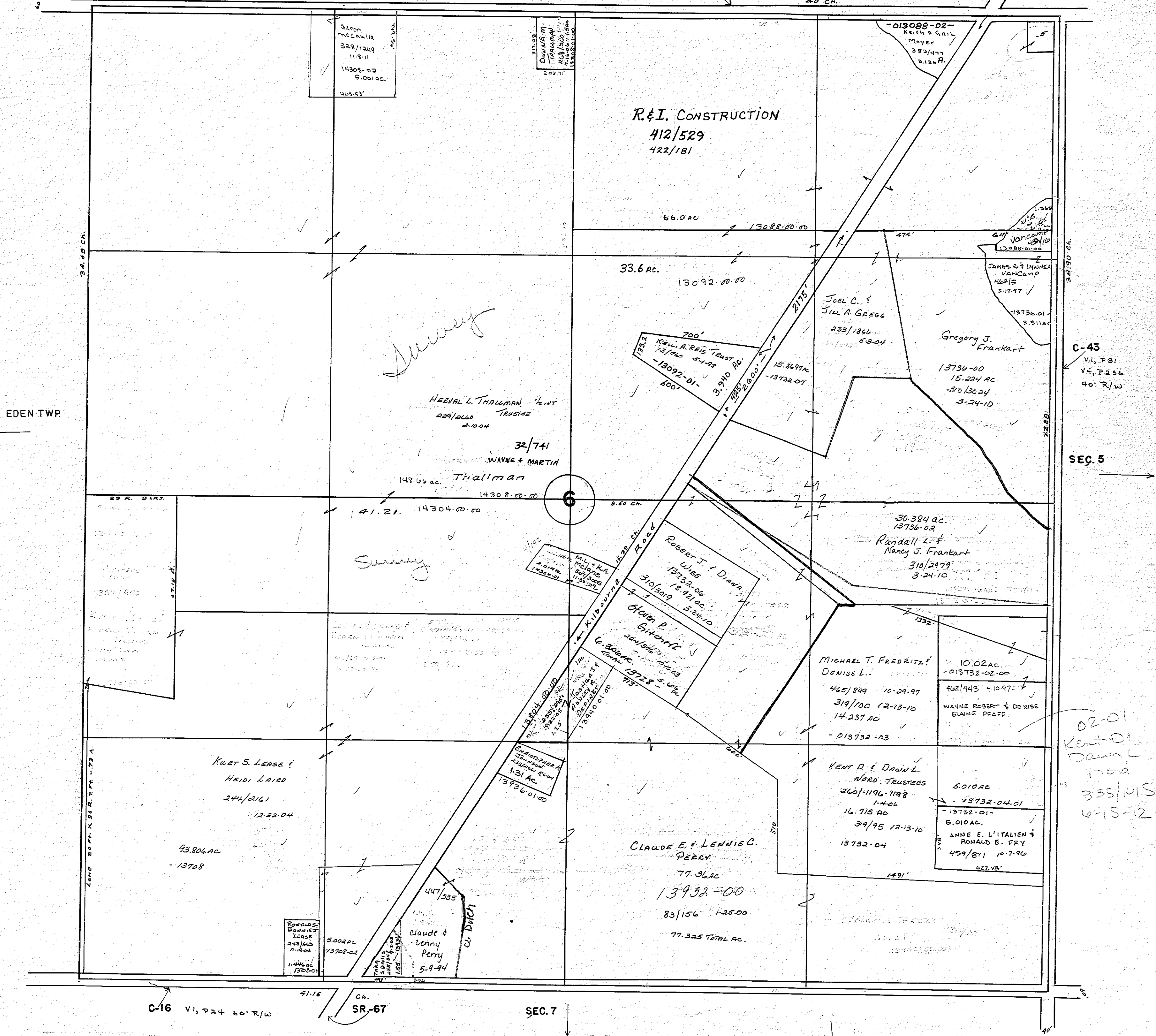
20 R.
ROGEE E. &
ANNETTE M.
OHL
3.12
173/778
12-10-01

C-16 V1, P 24 60' R/W

81.06 CH.
2nd correct
Aerial Shows
5680' Sec.

SEC. 8

11/6/78



Survey

Survey

C-43
V1, P81
V4, P256
40' R/W

SEC. 5

02-01
Kent D.
Dawn L.
road
335/415
675-12

C-16 V1, P24 60' R/W

Ch. SR-67

SEC. 7

Adron
McCawla
328/1249
11-8-11
14308-02
5.001 ac.
443.63'

Downham
Trammel
413/1514
7-18-01
11308-01-02

-013088-02-
Keith & Gail
Mayer
382/477
3.136 ac.

R. & I. CONSTRUCTION
412/529
422/181

66.0 ac
13088.00.00

33.6 ac
13092.00.00

700'
Kewl. A. Re's Trust AS
13/160 5-1-99
-13092-01-
800'

Joel C. &
Jill A. Gregg
233/186
5-3-04

Gregory J.
Frankart
13736-00
15.224 ac
310/3024
3-24-10

HEERVA L. THALLMAN TRUST
229/2660
2-10-04

32/741
WAYNE & MARTIN

149.66 ac. Thallman
14308.00.00

30.324 ac.
13736-02
Randall L. &
Nancy J. Frankart
310/2979
3-24-10

Robert J. & Dawn
Wise
18732-06
310/2019
3-24-10

Steven P.
Gitcher
244/916
10-12-03

MICHAEL T. FREDRITZ
DENISE L.
465/899 10-29-97
319/100 12-13-10
14.237 ac
- 013732-03

10.02 ac.
-013732-02-00
462/443 4-10-97
WAYNE ROBERT & DENISE
BLAIN PFARR

KURT S. LEASE
HEIDI LAIRD
244/2161
12-22-04

93.806 ac
- 13708

CHRISTINE A.
534/1000
1-31-00
13736-01-00

KENT D. & DAWN L.
NORD. TRUSTEES
260/1196-1198
1-4-06
16.715 ac
39/95 12-13-10
13732-04

5.010 ac
- 13732-04-01
- 13732-01-
5.010 ac.
ANNE E. L'ITALIEN &
RONALD E. FRY
459/871 10-7-96
622.48'

CLAUDE E. & LENNIE C.
PERRY
77.36 ac
13938-010
83/156 1-25-00
77.325 TOTAL AC.

Claude &
Lenny
Perry
5-9-94

RONALD S.
DANNIE
LEASE
243/1623
11-19-04
1.446 ac
13708-01

5.002 ac
13708-02

447/335

SEC. 6

BLOOM TOWNSHIP - Retired

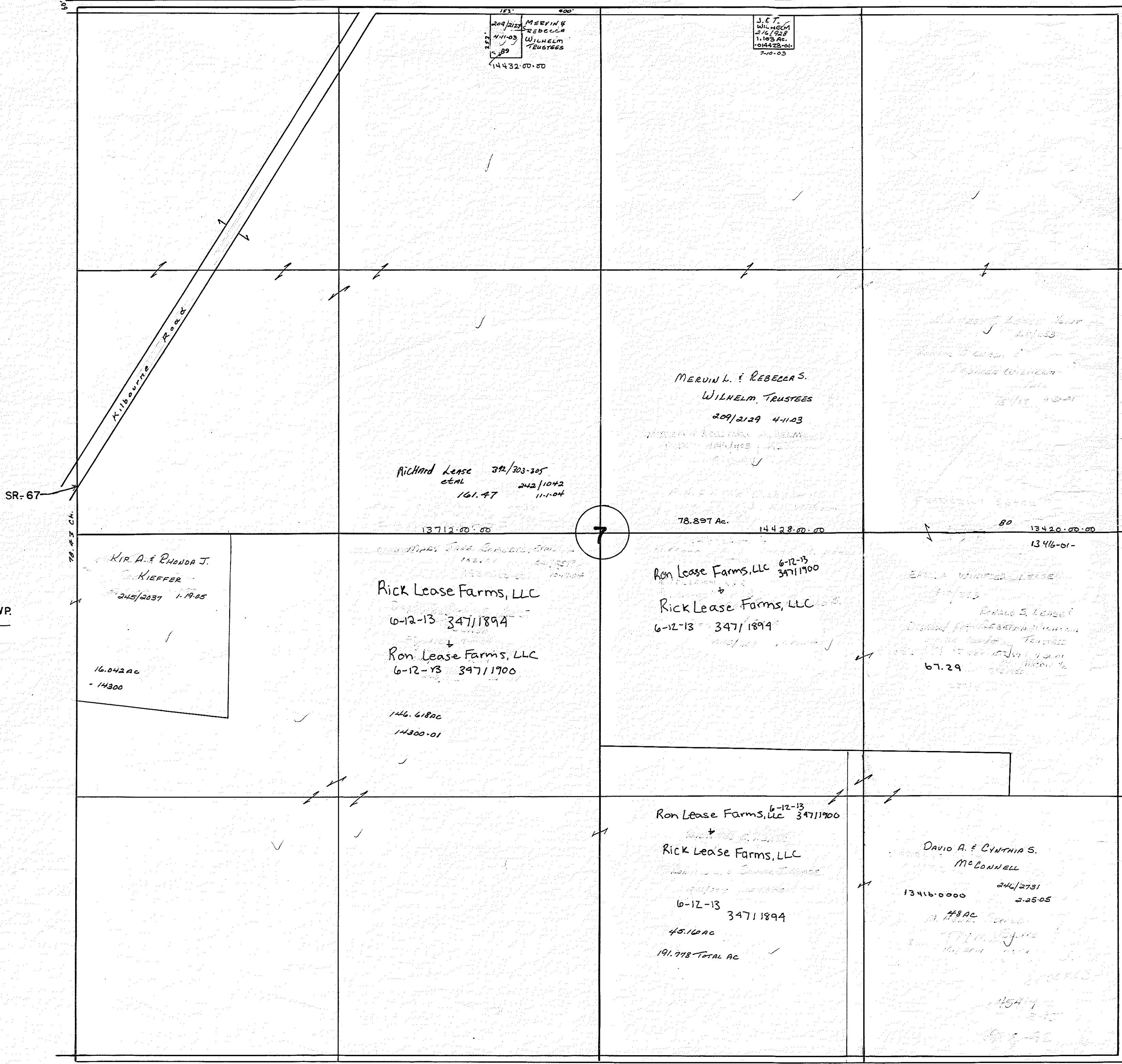
7

41.16 ch. SR-67

C-16 V1, P24 60' R/W

183' 000'
 209/2127
 MERVIN &
 REBECCA
 4-11-03
 WILHELM
 TRUSTEES
 14432-00-00

J.E.F.
 WILHELM
 2/4/98
 1.163 ac.
 014428-01
 7-10-03



SR-67

70.45 ch.

EDEN TWP.

Richard Lease 392/303-205
 et al 242/1042
 161.47 11-1-04

MERVIN L. & REBECCA S.
 WILHELM, TRUSTEES
 209/2129 4-11-03

78.897 Ac. 14428-00-00

KIP A. & RHONDA J.
 KIEFFER
 215/2037 1-19-05

16.042 ac
 - 14300

Rick Lease Farms, LLC
 6-12-13 347/1894
 +
 Ron Lease Farms, LLC
 6-12-13 347/1900

146.618 ac
 14300-01

Ron Lease Farms, LLC 6-12-13
 347/1900
 +
 Rick Lease Farms, LLC
 6-12-13 347/1894

67.29

Ron Lease Farms, LLC 6-12-13
 347/1900
 +
 Rick Lease Farms, LLC
 6-12-13 347/1894
 45.10 ac
 191.778-TOTAL AC

DAVID A. & CYNTHIA S.
 McCONNELL
 244/2781
 13416-0000 2-25-05
 48 ac

41.70 ch.

SEC. 18

THERE IS NO ROAD HERE

4/10/78

V1, P81
 V4, P256
 40' R/W
 C-43

SEC. 8

BLOOM TOWNSHIP

Relined
C-16

8

SEC. 5

BLOOM CH.

VIP 24 BOR R/W

183'	13136-00-00
109 AC.	109 AC.
KIT & A.	KIT & A.
Bridenbach	Bridenbach
154/500	154/500
1/1905	1/1905

MYRON G. &
IRENE B. FRISCH
Trustees
231/823 3/16/04
130,028.00
- 1288'4"

DEIBERT L. &
DORRA L. MAERZ, Trustees
247/1225 3/14/05

39,089 AC.

EDGEBROOK PARK
SEE 8-A

V1, P 81
V4, P 256
40' R/W
C-43

SEC. 7

117,227 AC
1421.2-00-00
LAWRENCE M. & ALISON B.
Spartanobakery
247/114 3-15-05

80 AC.
- 14328-00-00
DAVID M. KAGY
246/186 2-8-05

MYRON & IRENE FRISCH
Trustees
105/131 9-15-00

17,624 AC
14264-03-01
JUDITH A. &
DANNY Trustees
123/197 10-15-99

5.54 AC. 14264-01
THOMAS J. &
MARIE S. MARCHESE
203/1047 12-31-02

DAVID KAGY
4100/147
10-30-96
- 014264-04 -
28,729 AC

LARRY J. & MARILENE L.
MORLOCK
5/880 2-14-98
- 014264-02 -
11,214 AC
LUTZ
289/980
3-12-08
- 014264-00 -
11,489 AC

JOSHUA W.
SCHWACHOW
303/3116 7-21-09
145/12-04

JAMES M. COLE &
KEELY M. HODGSON
244/1083 2-9-05
144/12-01 22-76-790

319/1057
7-21-10
121,503 AC

HONEY CREEK

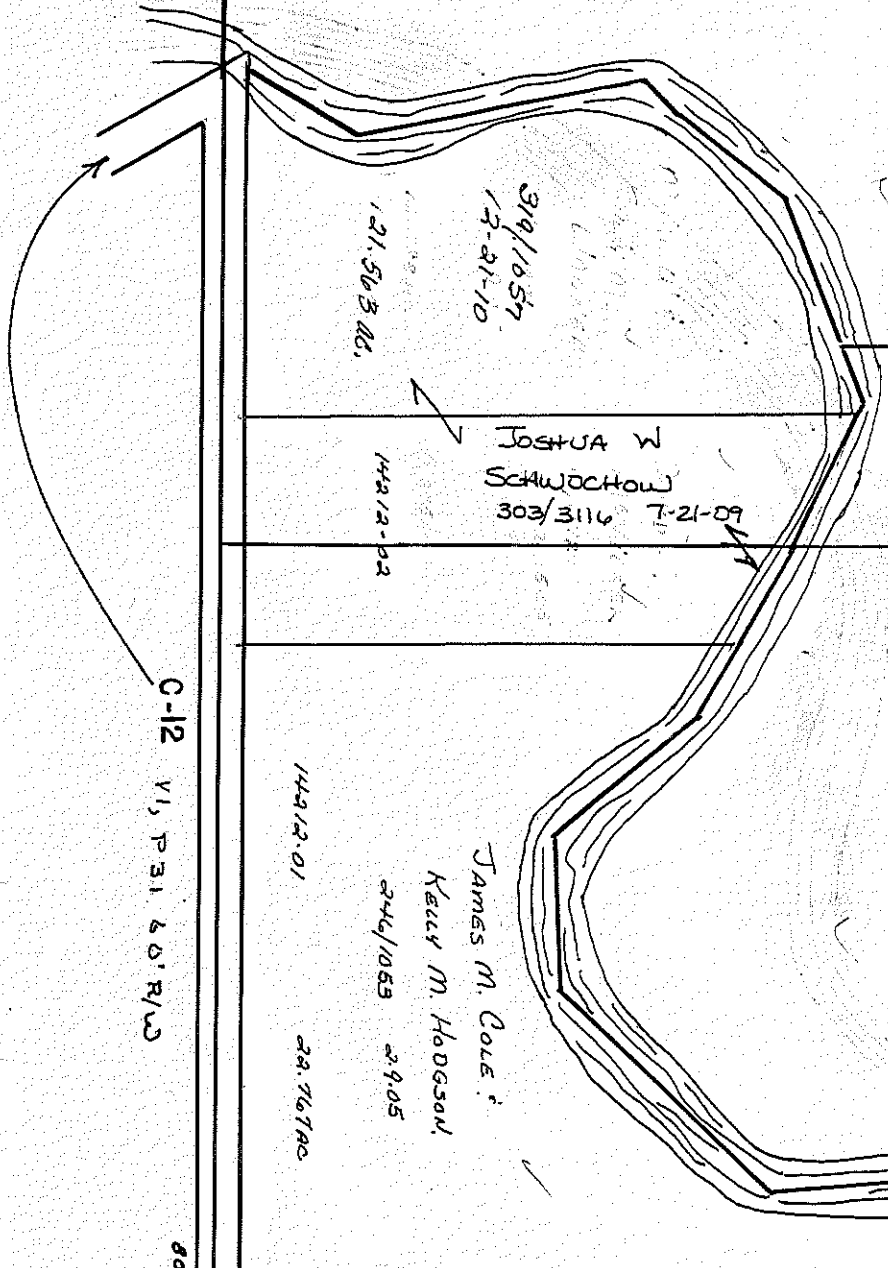
SEC. 9

1-173
V2, P 278
40' R/W

C-12 V1, P 1 & 6' R/W

6054 CH.

SEC. 17



12/77

EDGEBROOK PARK

8A

B10

SCALE: 1=100



CR 43

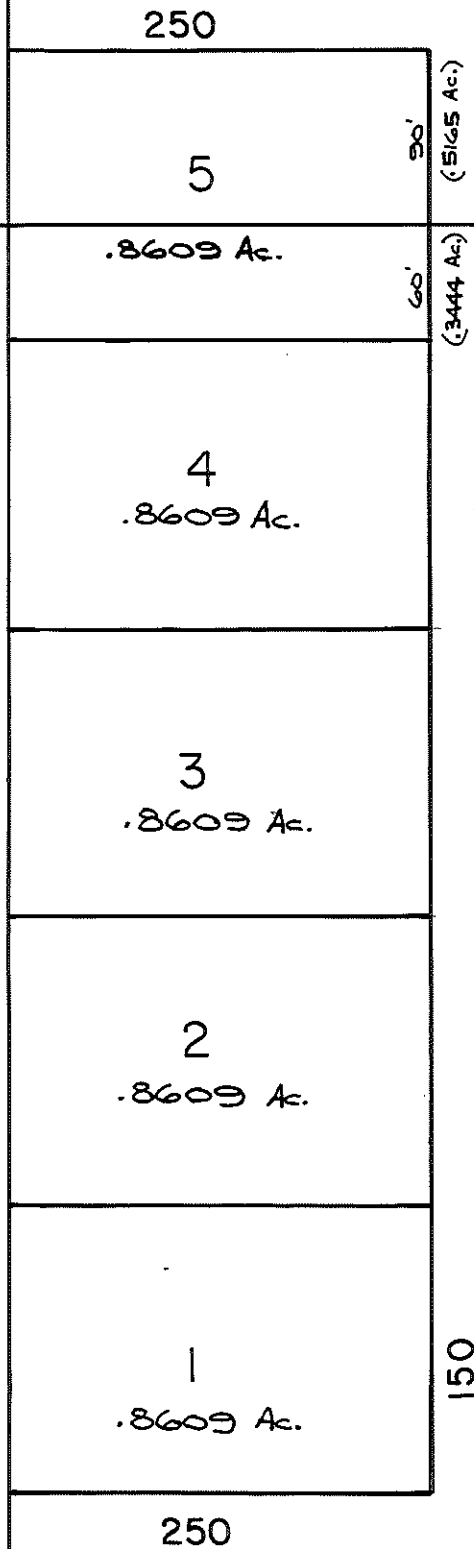
CENTER LINE OF SECTION 8

ALL LOTS OWNED BY
LAWRENCE M. & ALISON R. SCHMIDBAUER UNLESS
OTHERWISE NOTED

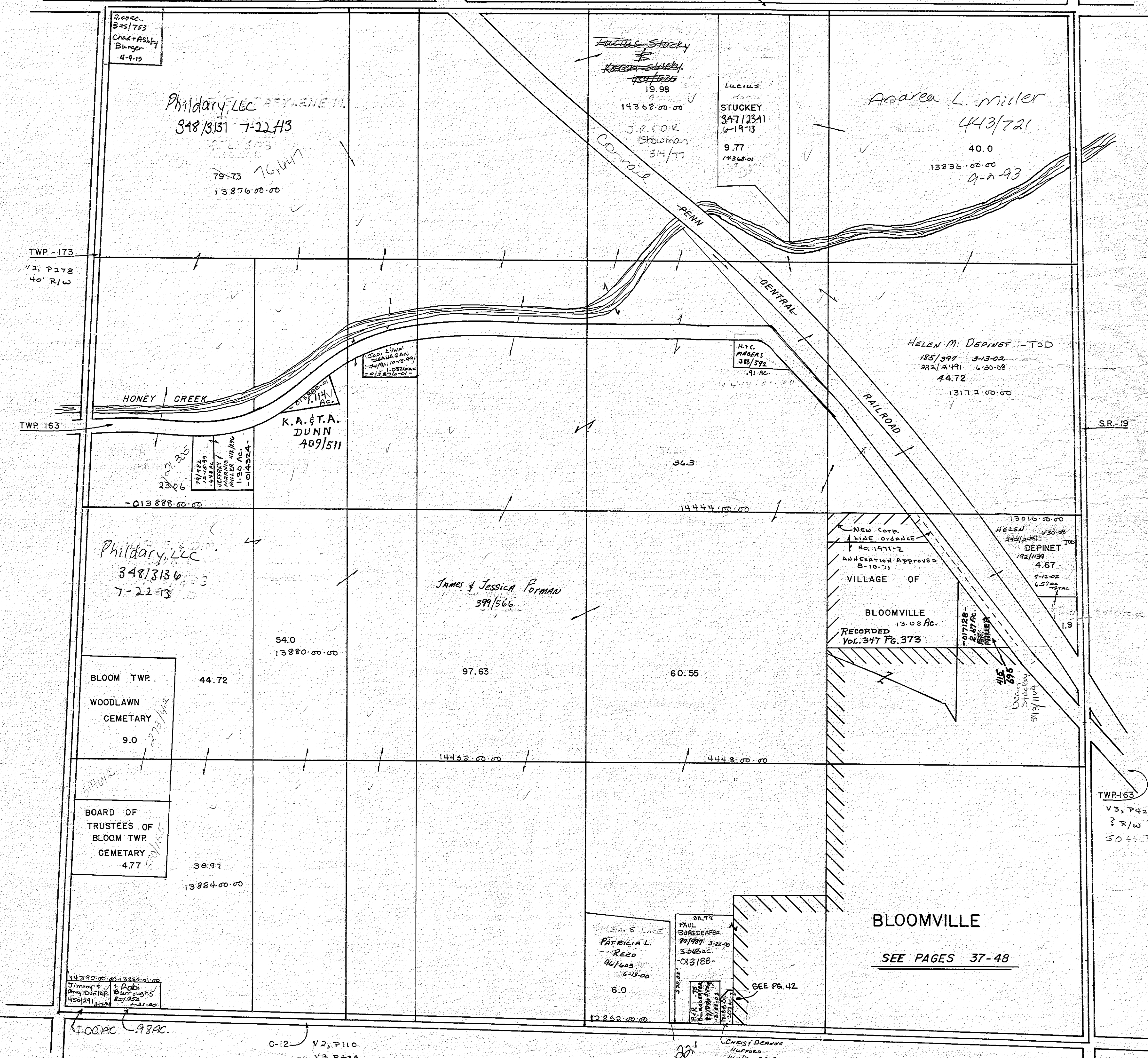
9/35 2ND/1994
3-15-05

Part of 117.227 Ac
- 014212

CR 43
V4,P256
40' R/W



C-16 V1, P24 60' R/W



TWP-173
V2, P278
40' R/W

TWP-163

SR-19

TWP-163
V3, P424
50' R/W

200 AC.
345/753
CRAIG & ASHLEY
BURGER
4-4-13

Phildary, LLC
348/1317 7-22-13
79.73 76.647
13876.00.00

LUCIUS STUCKY
19.98
14368.00.00
J.R. FOX
Stowman
3/4/77

LUCIUS
STUCKY
347/2341
6-19-13
9.77
14368.01

Andrea L. Miller
443/721
40.0
13836.00.00
9-1-93

HELEN M. DEPINET - TOD
185/397 3-13-02
292/2491 6-20-08
44.72
13172.00.00

K.A. & T.A.
DUNN
409/511

Phildary, LLC
348/1316
7-22-13

JAMES & JESSICA FORMAN
399/566

BLOOM TWP
WOODLAWN
CEMETARY
9.0

BOARD OF
TRUSTEES OF
BLOOM TWP
CEMETARY
4.77

BLOOMVILLE
SEE PAGES 37-48

PATRICIA L.
REED
40/603
6-19-00
6.0

PAUL
BURGER
39/987 3-22-00
3.018 AC.
013188-

SEE PG. 42

14322.00.00 3884.01.00
JIMMY & JIMMY
ANN DARTER
450/291

1.00 AC 0.98 AC

C-12 V2, P110
V3, P434

CHRIST DEANNA
HUFFORD
424/100 7-21-97

17/77

BLOOM TOWNSHIP - Retired

10

SEC. 3

T-88

A.K. MULLINS 440/560

E.C. ENDERS 44/128 5-19-00

KENNETH M. & EVALENA
DETERMAN TRUSTEES
231/2278 3-30-04
10.567 AC - 13992

FRANK O. WEBSTER
258/499 11-9-05
14396 4.218 AC

SEC Section 3 for remainder ac.

13044-02
U. 343 AC.
James N. & Kimbra L. Albyre
3-21-94

NATHAN E. BARBER & CYNTHIA L. BARBER
423/785 4-2-1904
15.4644 AC. 5.147
-013168-03-

ROSALE B. MOYER
234/701 11-9-04
23.7673 AC.
-013168-02-

ELMER COLE, JR.
233/460 4-23-04

SARAH SOI & WATER
517/218 10-14-10

4.964 AC.
Rebecca J. Miller
275/44 1-8-07
-13044-01-

WILLIAM C. THOM
81/386 12-30-99
7.4013 13168-05

37.225 AC
-13988

JAMES C. WILSON TRUSTEE
236/779 6-8-04
11.104 AC
13044-03

SCOTT & LAURA KAGY
21/801 7-9-98
59.038 AC

ELMER E. COLE, JR.
301/1956 5-14-09
13988-01 37.255 AC

46.736 AC
GERALD & PENNY MAXHIMER
104/776 9-1-00
14396-02-00

SEC. 9

SEC. 11

10

ELMER E. COLE JR
225/2230 11-13-03
62.608
-13156

ELDON & BLANCHE SHEIDLER
315/356

30.98
13036-00-00

C-49
V. 2, P. 53
60' R/W

SR-19

5.823
-13156-03

Corporation Line

SEE Pg 40

12908-00-00
ROSALE MOYER
389 AC
-248/480 3-8-05 23 R.
12908-01

BLOOMVILLE
Joe P. #37-48

ELMER E. COLE, JR.
246/2434 2-23-05
18.935 AC
-12992-03

SCOTT A. & LAURA A. KAGY
116/293 12-20-00
53.756 AC
-12996

BETTY J. SHOCK
TRUST
44/128 12-20-08
12.2008 AC

MARTIN & CYNTHIA CHAMBERS
424/802
F.A. & R.L. MERSERS
458/658 7-17-96
14008-00-00

CHRISTOPHER G. F. MARY JANE TOBOLT
116/291 12-20-00
4.65 AC
12980-01

C-12
VI. P. 31 60' R/W

SEC. 15

79.62 CH.

BLOOM TOWNSHIP - Retired

SEC. 2

T-12 V1, P32 60' R/W 80.04 ch.

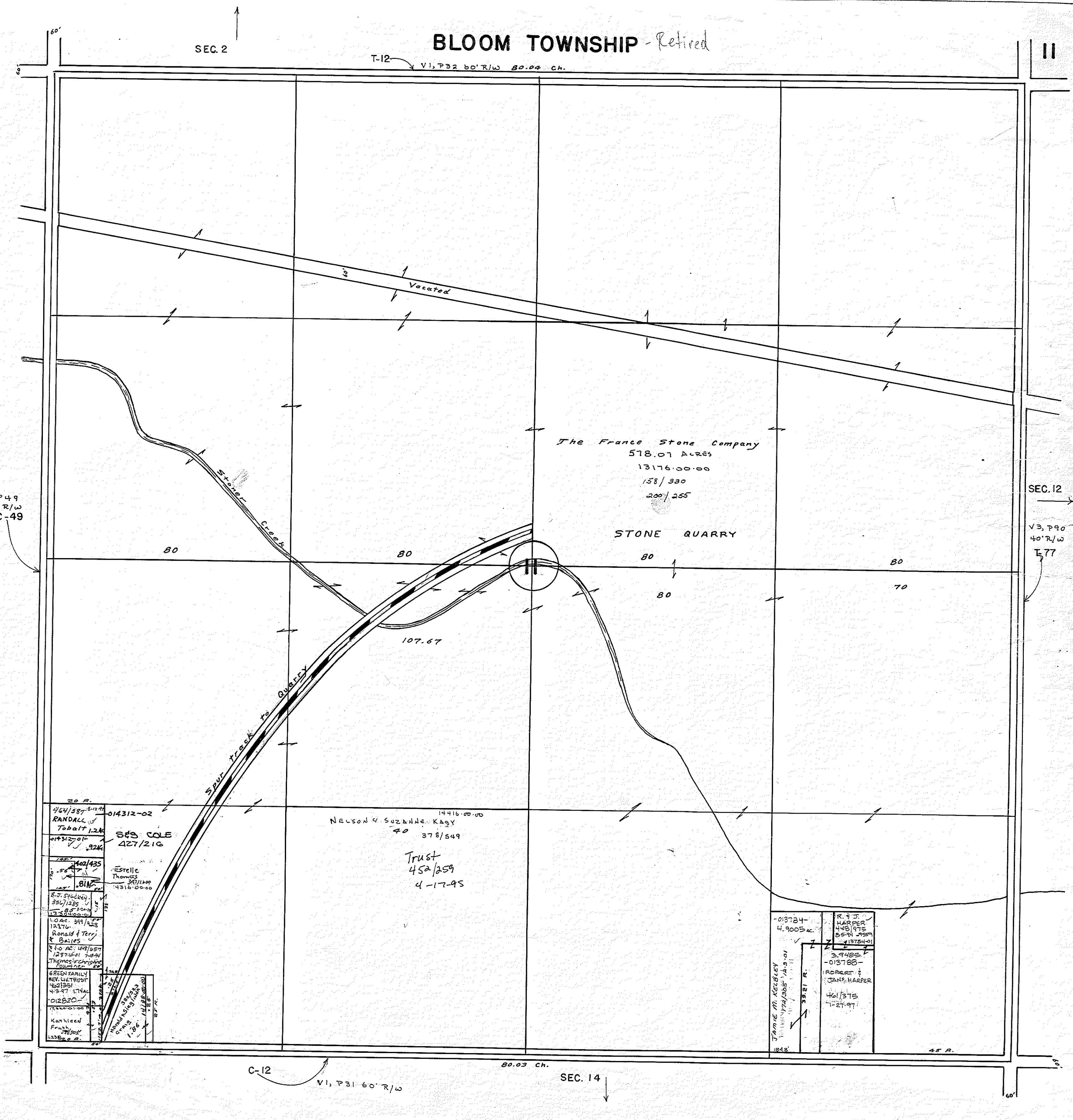
11

SEC. 10

V1, P49
60' R/W
C-49

SEC. 12

V3, P90
40' R/W
E-77



The France Stone Company
578.07 Acres
13176.00.00
158/330
200/255

STONE QUARRY

NELSON & SUZANNE KAGY
14416.00.00
40 378/549

Trust
452/259
4-17-95

S&S COLE
427/210

ESTELLE
THOMAS
380/180
4316.00.00

013724
4,900.5 ac.

R. J. HARPER
448/975
8594 2559
1128401

3,948 ac.
013788
ROBERT &
JANE HARPER
461/375
1-27-97

C-12 V1, P31 60' R/W

SEC. 14

80.03 ch.

60'

SEC. I

BLOOM TOWNSHIP - Retired

12

80.51 Ch.

V1, P32 60'R/W T-12

-13196-03-
26.112 AC

SANDRA FELCA
304/1774
8-10-09
13196-01-08
256.59'
283/1164
9-11-07
4.575 AC
-13196-
362.38'

RONALD E. & ANNE L. FRY

MARJORIE A. BOGNER

CHAD C. & JULIA A. BONEE
183/1406 2-9-02

16.3609 AC
-14132-01

TIM WAGEL
891/147
-14132
1.7586 AC

ALVIN J. BOGNER
184/482 2-27-02

101.8805 AC
-14132-02

James Devon & Lisa M. Miller

20.618 AC
361/1334
9-26-14
-12864-

RONALD E. FRY
ANNE L. FRY
283/1164
9-11-07

283/1160
9-11-07

19.85 AC
-13196-02-

60.041 AC

Alvin J. Bogner
274/2021

12-27-06

2307.48'

Robert F. Felter Trustee

297/2662
1-13-09

13140.00.00

80
13144.00.00

53.720 AC
12864-01
Kenneth & DeAnna Tomecko
361/829
9-19-14

-12968-
361/1361 9-26-14
Kipton & Jennifer Siesel
27.226 AC.

20.17 AC
13912.00.00

ROGER A. CLARK
426/1064

13908
40 AC

T-88

SEC. II

V3, P90
40' R/W
T-77

VENICE TWP

C-23
V2, P141
60' R/W

T-88
No Record

12

80.45 Ch.

SEC. 13

C-12
V1, P36 60' R/W

12/77

BLOOM TOWNSHIP - Retired

80.44 CH.

V1, P31 60'R/W

C-12

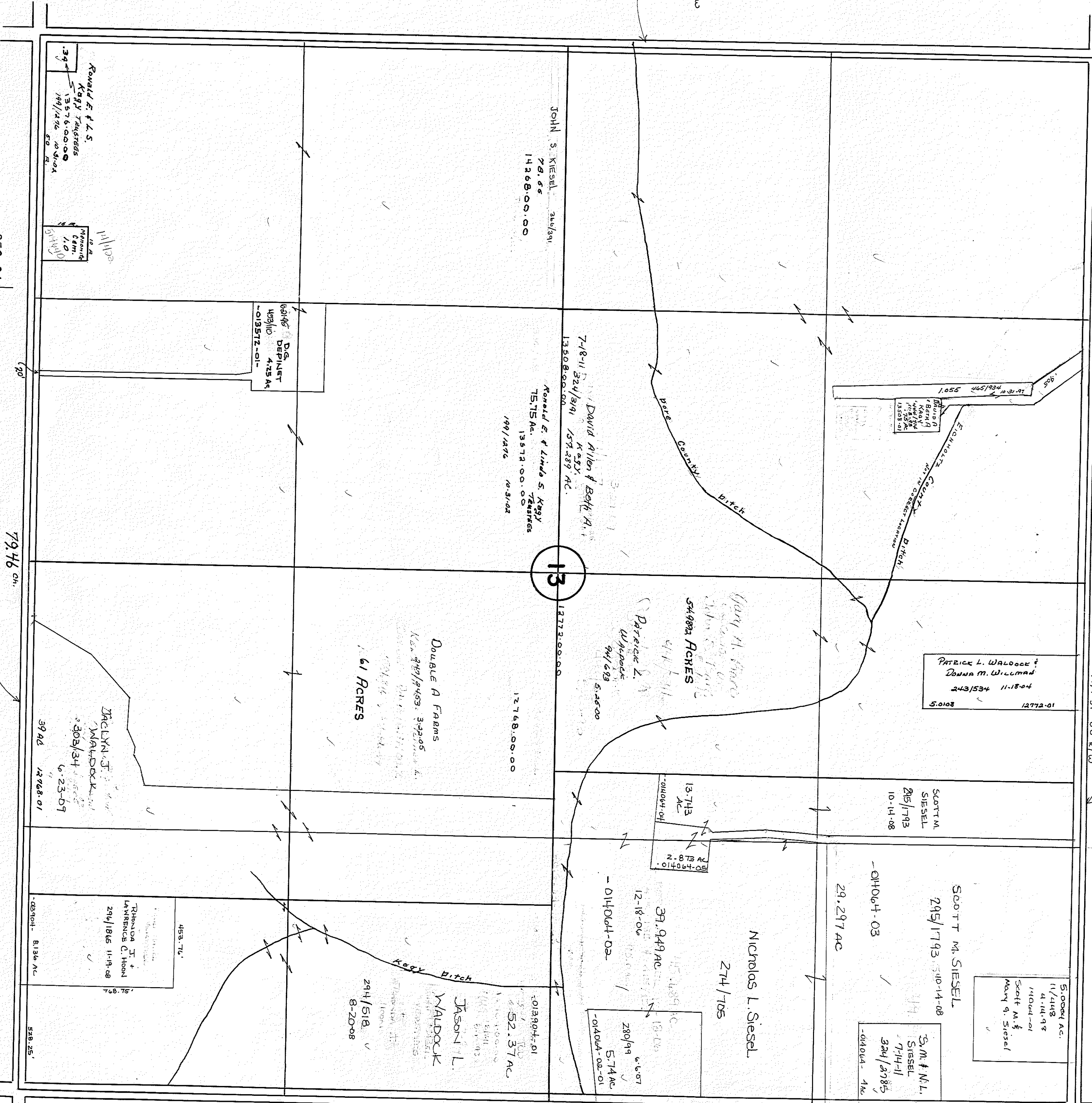
13

SEC. 12

SEC. 14

V3, P40 40'R/W

T-77



SEC. 24

79.46 CH.

T-58

V2, P30, 250 60'R/W

VENICE TWP
C-2B
V2, P41
60'R/W

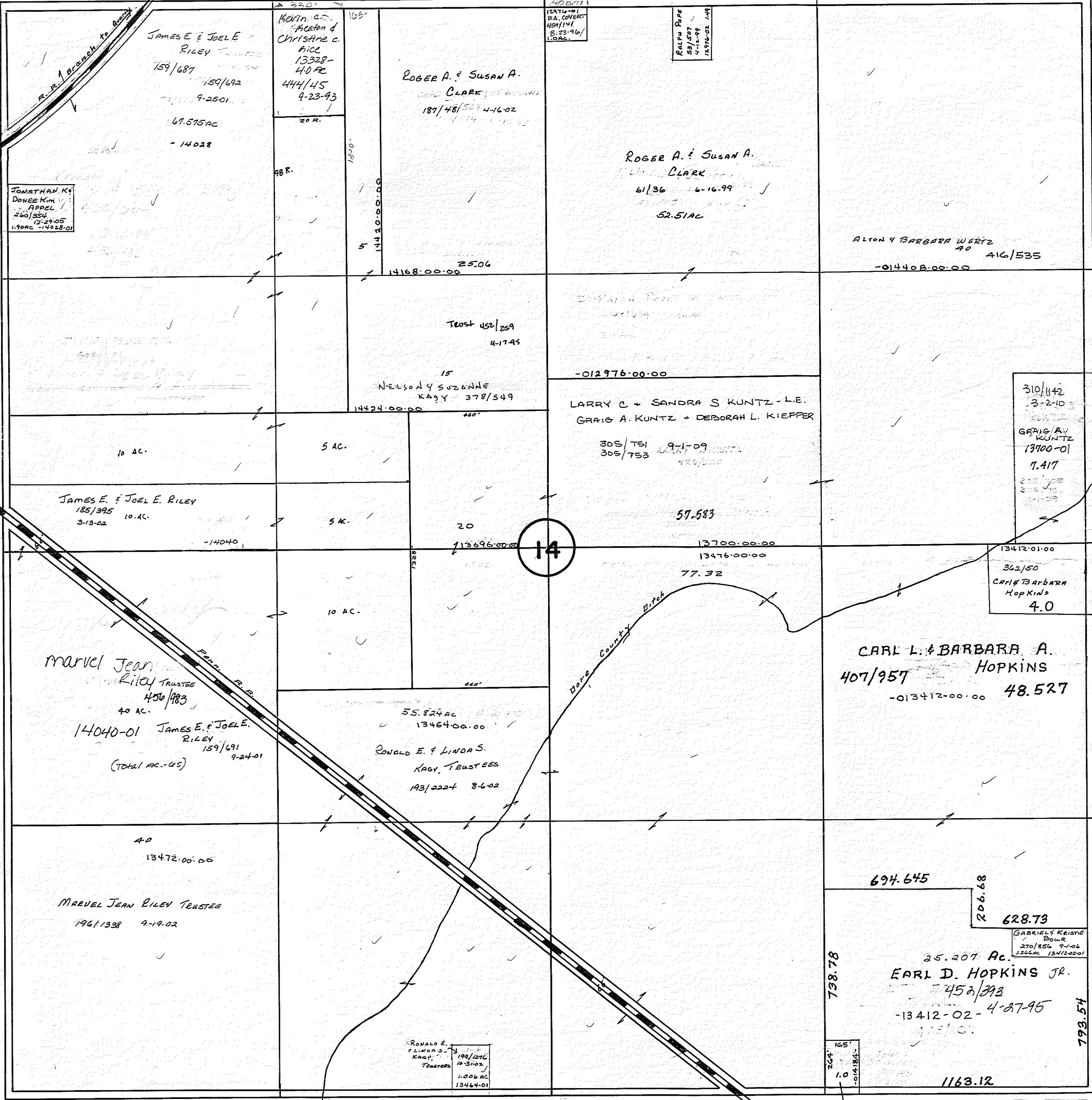
12/77

BLOOM TOWNSHIP - Retired
C-12 VI, P 31 60' R/W

14

80.03 Ch.

SEC. 11



JONATHAN K.
DORRIS KIM
APPEL
2/20/85
12-29-05
14028-01

JAMES E. & JOEL E.
RILEY
159/687
159/692
9-25-01
67.575 AC
-14028

KEVIN C.
MILTON &
CHRISTINE C.
RICE
13328-
4.0 AC
444/45
4-23-93

ROGER A. & SUSAN A.
CLARK
187/48/52
4-16-02

12476-01
P.A. CONSER
4/21/14
8-23-96/
1026

RALPH POPE
89/507
4-11-99
12792-02 1/4

ROGER A. & SUSAN A.
CLARK
61/36
6-16-99
52.51 AC

ALTON & BARBARA WERTZ
40
416/535
-014408.00.00

14168.00.00 25.06

TEST 452/259
4-17-95

15
NELSON & SUZANNE
KAGY 378/549
14424.00.00

LARRY C. - SANDRA S. KUNTZ - L.E.
GREG A. KUNTZ + DEBORAH L. KIEFFER

305/751 9-1-09
305/753 4-24-00

310/142
3-2-10
GREG A.
KUNTZ
13700-01
1.417

JAMES E. & JOEL E. RILEY
185/395 10 AC
3-13-02
-14040

14

57.583

13412-01.00
362/50
CARL & BARBARA
HOPKINS
4.0

marvel Jean
Riley TRUSTEE
450/183
40 AC
14040-01 James E. & JOEL E.
RILEY
159/691 9-24-01
(TOTAL AC. - 45)

55.824 AC
13464.00.00
RONALD E. & LINDA S.
KAGY, TRUSTEES
193/2224 8-6-02

CARL L. & BARBARA A.
HOPKINS
407/957
-013412-00.00 48.527

40
13472.00.00
MARVEL JEAN RILEY TRUSTEE
196/1338 9-19-02

RONALD E.
LINDA S.
KAGY
TRUSTEES
190/222
10-31-02
1.006 AC
13464-01

694.645
206.68
628.73
25.207 AC.
EARL D. HOPKINS JR.
452/293
-13412-02-4-27-95
1163.12

NATHAN L.
DENTINGER
267/1753 6-29-06

80.20 Ch.
T-58
V2, P 130, 250 60' R/W

SEC. 23

SEC. 15

V2, P 53 60' R/W
T-181

SEC. 13

T-77
V3, P 90
40' R/W

SEC. 10

BLOOM TOWNSHIP

15

Retired
C-12

V1, P31 60'R/W CR. 12

79.62 Ch.

SEC. 16

BLOOMVILLE

See Pages #37-48

SEC. 14

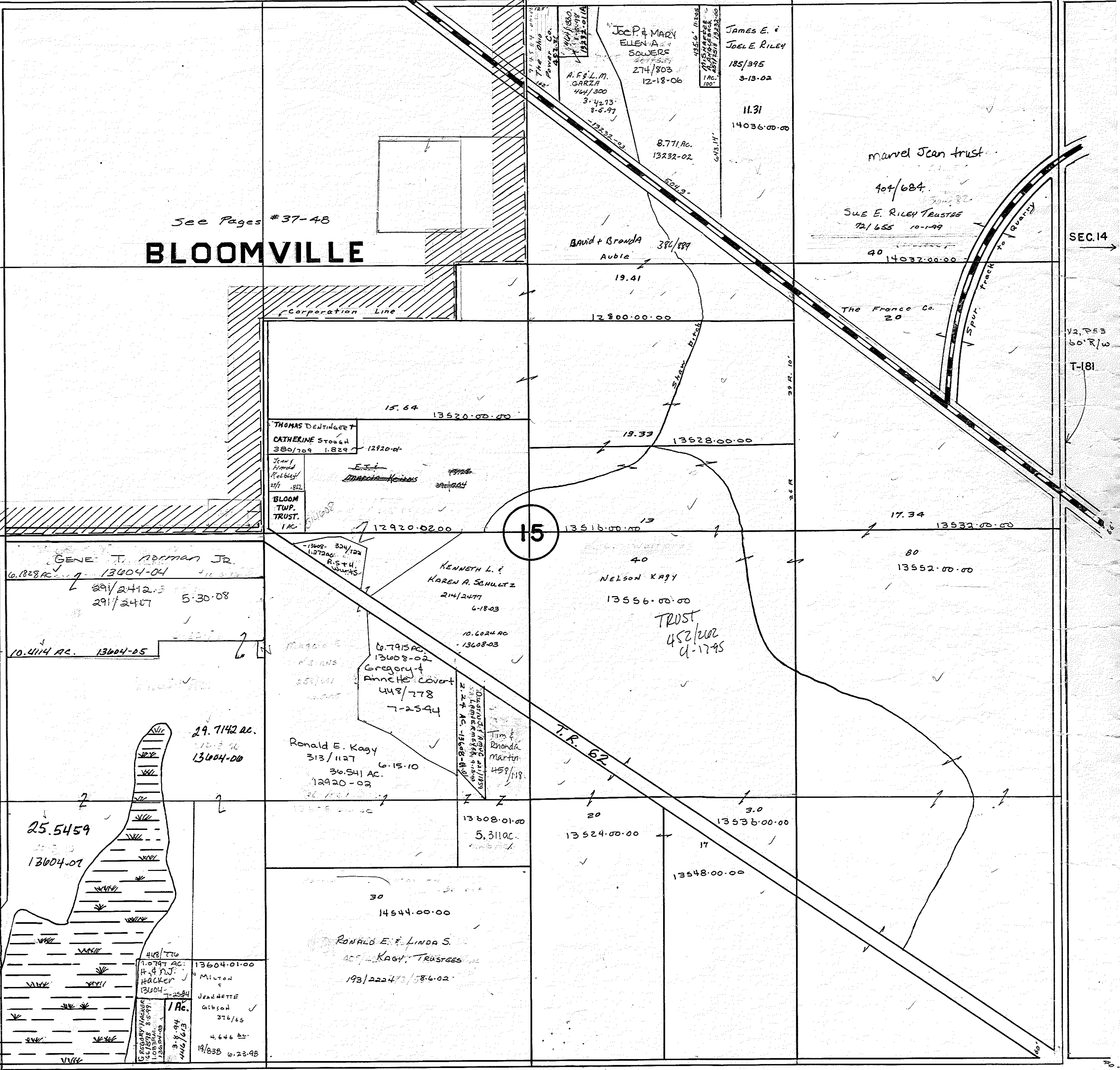
S.R. 19

V2, P53 60'R/W

T-181

1/4 Post

15



SEC. 22

80.05 Ch.

V2, P276
V3, P35
50'R/W
T-58

8/28/78

BLOOM TOWNSHIP - Retired

SEC. 9

16

C-12 V1, P31 60'R/W

80.13 Ch.

281 AC.
1303-01
K-DUNN FARMS
OPERATING, LLC
348/211
6-27-13

1302 AC.
1303-01
D+R DUNN
348/1523
7-3-13

BLOOMVILLE

See pages #37-48

SURVEY

SURVEY

SEC. 17

SEC. 15

T-173

SR-19

V2, P278
40' R/W

Esther S. 7-01
450/359 Riley
11-22-94 80 14024.00-00

Phildary, LLC 348/3128
7-22-13
77.19 ac.
13080.00-00

Dary Phil, LLC 348/3243
7-22-13
74.638 AC.
13084.00-00

2.5 ac.
13060.00-00
3328'
EDWARD & DELORES
K12615 220/588
8-27-03

375 ac.
13068.00-00
K-DUNN FARMS OPERATING, LLC
348/206 6-27-13

78 ac.
13076.00-00
K-DUNN FARMS OPERATING, LLC
348/206 6-27-13

Andrew L +
Susan M.
Buzcko
281/2405
7-27-07
5.10 ac.
13616.01

2.049 ac.
13044-01
348-223
Zachary
Dunn

117.951 ac.
13604.00-00
K-DUNN FARMS OPERATING, LLC
348/211
6-27-13

13616.00-00
13612.00-00
ED & Lois FRANKAT
454/240

JOE M. JR.
SHARON A. 1000
188/046 5-14-02

13752.00-00 3/2/402
ESBERT & ELAINE
LEVANS

4-6-03
LOIS M.
FRANKAT
285/1952
1.0 ac.
013612-01

ROBERT ALEN
DELONG
12764.00-00
280/61
6-5-07

SEC. 21

T-58

80.39 Ch.

V2, P276
50' R/W

BLOOM TOWNSHIP - Retired

SEC. 8

17

80.94 Ch.



C-12

P. J. CRUM
638
3/1/57
12/9/44

T.D. McQUISTON
12/25/00
12/25/00

GREGORY J. Crystal L.
MATIAS
14/1/48
10-23-01
5/2/13/1 4-12-11

FRANK W.
LUTZ
11/18/14
14/05/00, 2.22 AC

ADAM R. & AMANDA L.
LUTZ
13400-00-00
283/1710
9-6-07
1.0
438 AC

SEC. 18

C-43

V2, P110
V3, P434
60' R/W

SEC. 16

V2, P278
40' R/W

T-173

17

GREGORY D.
MICHELLE L.
GLOVER
8/13/18 4-4-00
13680-01 2 AC

80 AC Total
13680-00-00
K-DUNN FARMS OPERATING,
LLC
348/211
6-27-13

115.984 AC.
13152-00-00
K-DUNN FARMS OPERATING, LLC
348/218
6-27-13

Phildary, LLC
348/3128
7-22-13

SURVEY

Bernita C. Geary
348/1055 6-28-13
79.168 Ac.

187'
187'
1.0

13264-01
832 AC

CORY & ELIZABETH M.
FRY
272/890 10-25-06
12152-01
1.067

CORINNA
JO DIAZ
1039 AC
1/3/1045
7-30-02

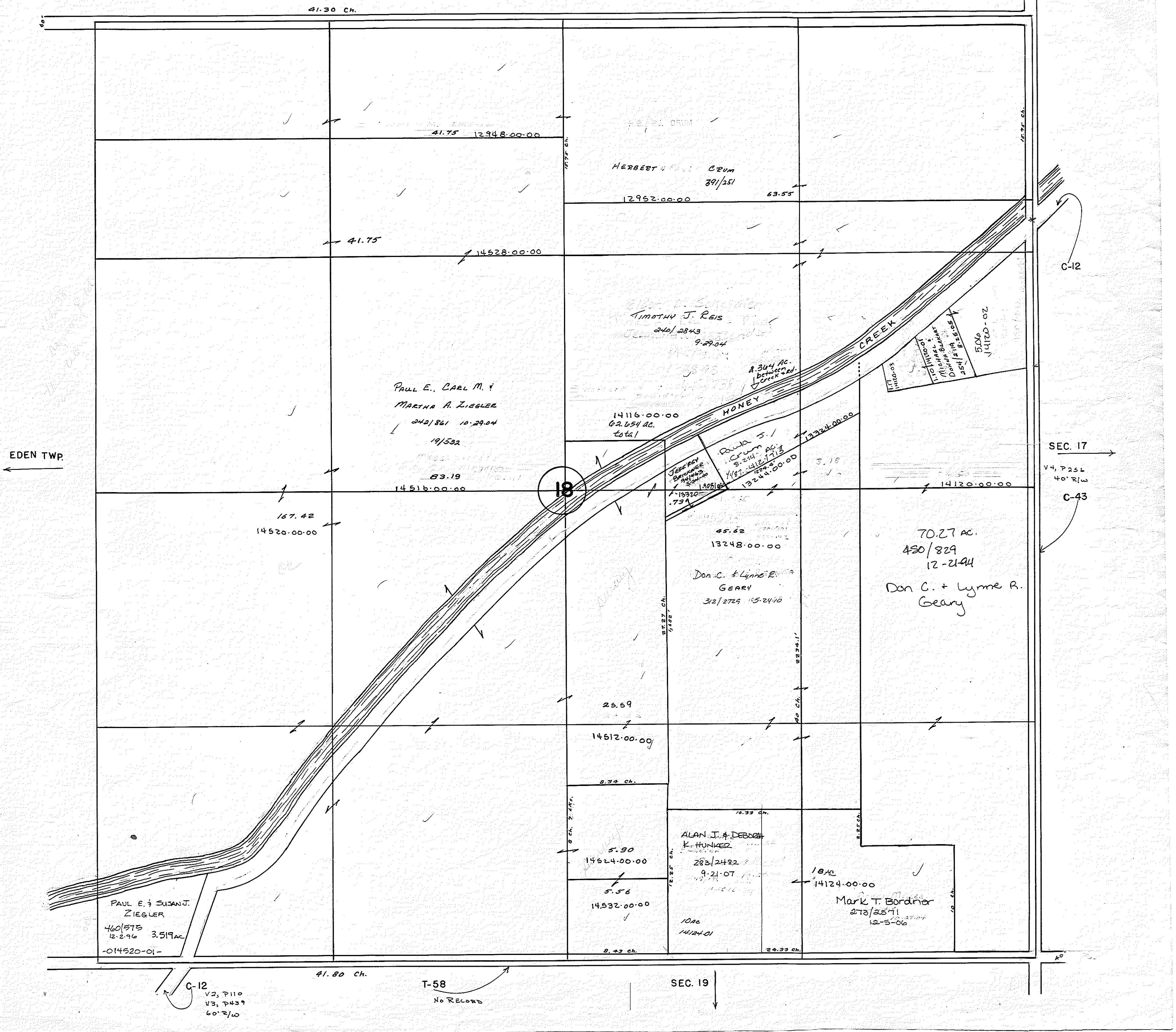
MICHAEL D. &
CHRISTAL A. MCCOY
9/15 4-11-00
2 AC 13680-02

SEC. 20

B.W. & D.L. GEARY
422/1895
T-58

V2, P51, 276
40' 60' R/W

80.11 Ch.



BLOOM TOWNSHIP - Retired

T-58
No Record

SEC. 18

C-12
V2, P110
60' R/W

41.80 ch.

Wm. F. AMEN
501 FERT.
207/1033
3-10-03
1.4
13308.0000
7.325 AC
14412-00
318/1669
11-29-10

PADAJU FARMS
249/2413
5-11-05

SILVER CREEK

Benita C. Geary
74.83
348/1055
6-28-13
13256.00.00

James Hoffert
311/1585
110.665 AC. 4-9-10
14412-01

318/1665
11-29-10
32.675 AC.
14412-02

45.5375 AC.
13384-01
William Hoffert
466/1677 12-12-97

James Hoffert
311/1589
4-9-10
- 13388 - 78.401 AC.

77.846 Ac.
-014016-

THOMAS P. HEMINGER, TRUSTEE
77/7892 11-23-99

13384-
38.415 AC.
318/1662
11-29-10

13160.00.00

Helen & Bryan
Gregory
314/1246
7-20-10

CARL &
BARBARA
BILLER
378/508
2.154
Ac.
331.28

C-6 V1, P167 60' R/W

SEC. 30

EDEN TWP

T-171 No Record

SEC. 20

V2, P11
60' R/W
C-43

80.11 ch.

19

60'

CLIFFORD H. PRICE
BERNICE PRICE
19/556 6-24-98
13976-01

Bloom
Twp.
Com. 63
12 R.

K-DUNN FARMS OPERATING, LLC
348/211
6-27-13

19.576 AC
13964-01-03

PARAJU
FARMS
249/2473
5-11-05
60 AC.
13964-00-00

K-DUNN FARMS
OPERATING, LLC
348/211
6-27-13
13964-01-01

T.J. & T.K.
TACKETT
10/1582
8-1-00
13964-01-02

TIMOTHY & TINA
TACKETT
10/1582 8-1-00
13.372 13964-01-04

T-173
V2, P 278
40' R/W

CLIFFORD H. PRICE
420/77
78.48 AC.
BERNICE PRICE
420/383

K-DUNN FARMS OPERATING, LLC
348/211 6-27-13
57.838 AC
-13964-01-02

13976-02
-75671
BARRY W
HASSINGER &
ANDREW H. KINN
265/2929 5-22-06 13976-00-00

ROBT. R. MOOMAW, TOD
120.15
13856-00-00

20

40 Don & LIVING GEARY
13260-00-00 312/2722
5-24-10

80
13852-00-00

WILSON & BOGARD
13976-00-00

NICKI L MOOMAW
348/2571
7-16-13

50
13960-00-00

Don Geary 40 371-1108
14012-00-00

D. B. J.
Zeigler
20 433/320
14496-00-00

12.18 ch.
NICKI L
MOOMAW
348/2571 7-16-13
8.00 AC

MARK J
TAMMY
LAWSON
239/1994
8-26-04
5.0082 AC
13184-01-01

13972-00-00
20.00 AC.
C.H. PRICE
420/17 (77)
B. PRICE
420/363 (293)
33/32, 189

8.109 AC
FLOYD J.
HAYES JR
290/1695
4-22-08
FLOYD J.
HAYES
302/886
6-1-09
290/1695
4-22-08
2.253 AC
13960-01-02
RACHEL D. CHRISTOPHER
309/2884 2-9-10
13960-01-01

C-6 1/4 P167 50' R/W

80.25 ch. SEC. 29

6/8/78

BLOOM TOWNSHIP - Retired

SEC. 16

T-58

21

80.39 ch.

V2, P276 40' R/W

T-184 V2, P157 60' R/W
V3, P19 33' R/W

297/1308 12-25-08
JAMES E. & KAY M. JONES 60
13744.00.00

DONNA L. LAMBERT
44/255 3-4-97
2.47 AC
200-13296-01-

50 R.
A.75
50 R.

Lois M.
FRANKART
126.577 Ac. 454/645
13596-02

DOLores
MARIE GARLO
495/364 - 1/24/12
10.992 AC

DENNIS A. & BARBARA A.
CURRY
242/1567
95.25 11-4-04
14056.00.00

13596-00-112
M. KEIRNS
1259/691
11-5-05
D.A.F. BA.
GARRETT
80/105 12-21-99
13596-00 1.50

SENECA County Park District
360/1225
1-4-06
13212-01 00
16.008 AC

T-173
V2, P278 40' R/W

SEC. 20

7.523 ac.
346-913
5-10-13
14501-02
Kathy Schultz
HEAVY DRAINAGE
2148100 284205
14501-01-81
1.0
Gilbert & Leila
Worm. 104/546
13920.00.00 8-30-00

69.037 ac.

Dean &
Jack
Ziegler
433/320

ARJED
MESS
MILLER
7-11-01
2.0

13584-
18 AC.

Dean M. &
Diane E.
Ziegler
440/667
13600 2-8-93
15.5 AC.

Dennis A. &
Barbara A.
Curry
440/664
2-8-93

33.657 ac.
12788.00.00
IRENE E.
ALLEN
409/452

Summit 7A

BEVERLY GABEL
441/691 4-20-93
50
14088.00.00

40 AC.
-14100.00.00-

KENNETH L. & JANICE K. ALLEN
464/18 7-15-97

LESS
.092 AC.
to State of
Ohio for R/W
purposes

MICHAEL
MARTIN
365/1037
12796-01-00
4.6

IRENE E.
ALLEN
409/452
33/622
12796-00
10.631
ac.
12784.00.00

JEFFREY S.
ALLEN
423/649
11/27/MS.
INT.
12796-02

DAVID W.
AM. DUNN
1.985
12784-05
KELCO
LENSING
8/16
3-7-00
DAVID W.
ALLEN
411/928 2-20-00
1.4348 AC.
86/1916
3-9-00
-012784-01-
12784-05

Kenneth L. & Janice
Allen
449/206

12792.00.00
8.377 AC

RAYMOND
SEXTON
252/1428
7-7-85
13872.00.00
7.588 ac.
PATRICIA
JENNIFER
KOPPELKA
454/127
2.61 AC.
-012792-01-

SEC. 28

81.30 ch.

C-6

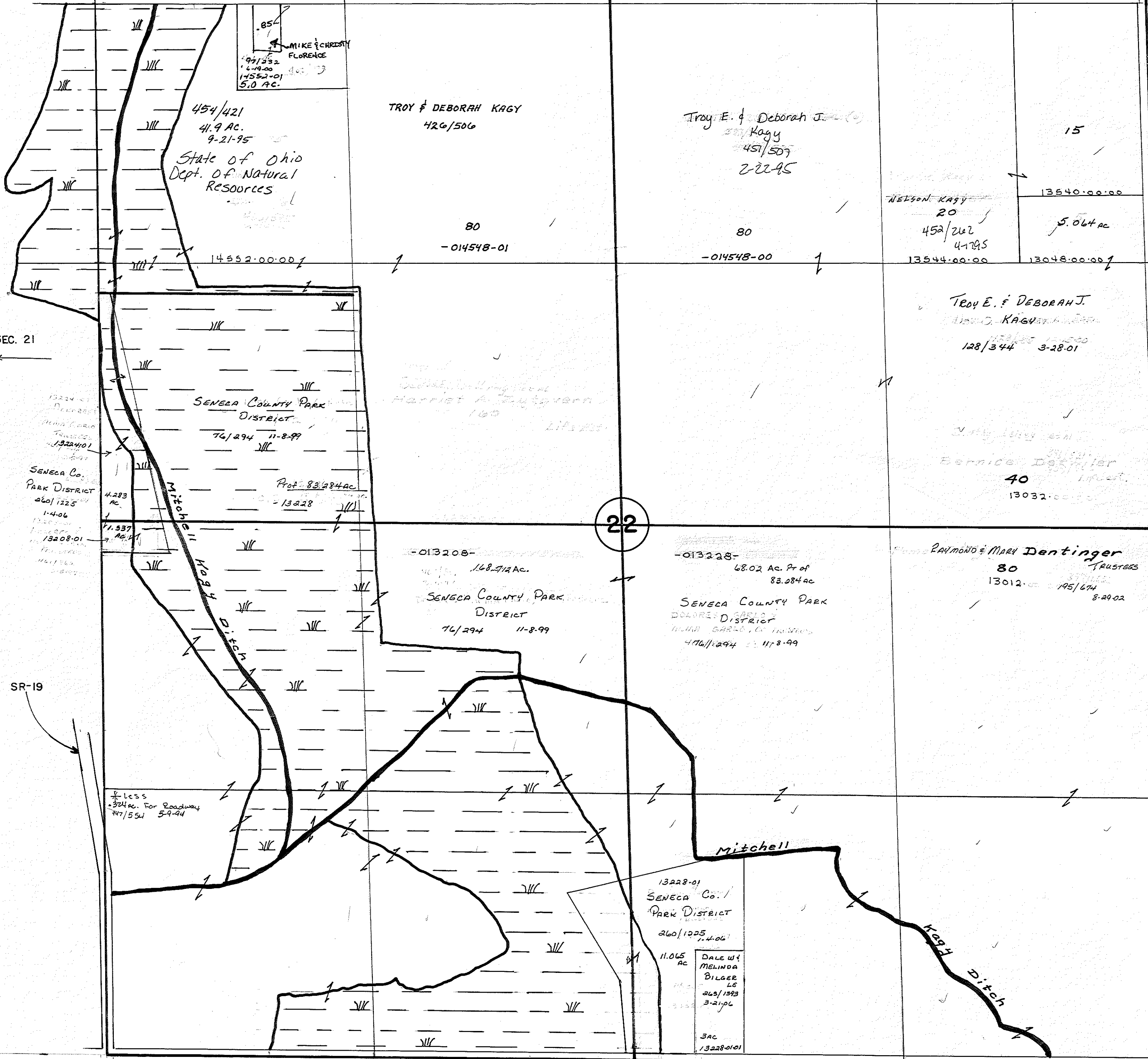
V1, P167 60' R/W

SEC. 22

BLOOM TOWNSHIP - Retired

SEC. 15

T-58
V2, P276, V3, P23 40' R/W



SEC. 21

SEC. 23

22

SR-19

V2, P53
50' R/W

T-181

SEC. 27

C-6
V1, P183 60' R/W
V5, P101 50' R/W

BLOOM TOWNSHIP - Retired

23

SEC. 14

T-58

V2, P130, 250 60' R/W

80.20 ch.

RONALD E. & LINDA S. KAGY, TRUSTEE
193/2224 8-6-02
12950-3520 AC
12950-3520 AC
Ronald Wurm, Trustee
240/1495 3-3-05

RONALD E. & LINDA S. KAGY, TRUSTEE
261/1768 1-31-06
20.36 AC
12964-01

DON O. & JANET M. DAVIS
290/412 4-10-08
3.939 AC
12964-01

JOE & PHYLLIS SHOOK
373/934
77.40
14140-00-00

B.L. & P.A. KALLB
314/2129
10-4-10
3.25 AC
13468-01

PAUL B. WURM, TRUSTEE
225/1627 11-10-03
12960-00-00

BRENT M. & SANDRA L. SHOOK
132/203 4-20-01 7/10 INT
DERRICK K. & CARRIE A. SHOOK
132/201 4-20-01 3/10 INT
77.789 AC
12832-03

RONALD E. & LINDA S. KAGY, TRUSTEE
193/2224 8-6-02
39 AC
13484-00-00
13484-00-00

Derrick K. & Carrie A. Shook
320/2281
20-261 AC
9-20-11
12832

THOMAS H. & JERNE TAYLOR
160/129 9-26-01
30.015 AC
12832-01

13484-01
CHERRIE L. MULVANE
232/2295 4-15-04
1.0 A.

BRENT M. & SANDRA L. SHOOK 7/10 INT
132/203 4-20-01
DERRICK K. & CARRIE A. SHOOK 3/10 INT
132/201 4-20-01
31.947 AC
12832-02

DON C. FRANKART & REBECCA L. FRANKART
37424 AC
365/978
428/405
13452-00-00
232/2736 8-28-07
TODD & DEBRA FRANKART
64/309
7-16-99
2.596 AC
13452-01

13484-01
CHERRIE L. MULVANE
232/2295 4-15-04
1.0 A.

SEC. 22

V2, P53 60' R/W T-181

SEC. 24

T-77 No RECORD

23

SEC. 26

80.06 ch.

V1, P183
V2, P24 60' R/W
C-6

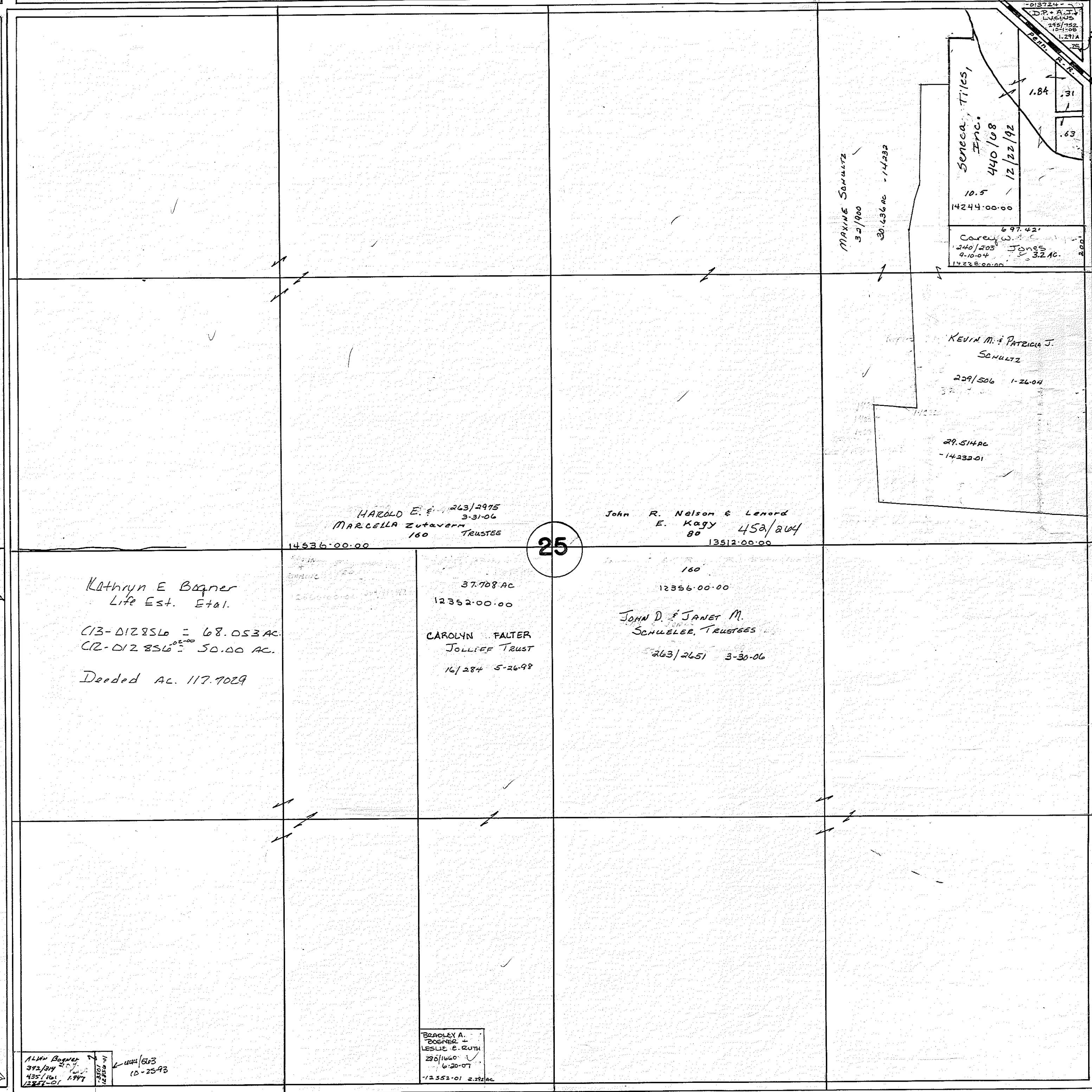
BLOOM TOWNSHIP - Retired

25

SEC. 24

80.50 Ch.

C-6
V1, P183
V2, P24 60' R/W



SEC. 26

No RECORD
T-77

HAROLD E. 263/2975
3-31-06
MARCELLA ZUTAVERN
160 TRUSTEE
14536.00.00

John R. Nelson & Lenord
E. Kagy 450/204
80 13512.00.00

Kathryn E Bogner
Life Est. Etal.
C13-D12856 = 68.053 AC.
C12-D12856 = 50.00 AC.
Deeded AC. 117.7029

37.708 AC
12352.00.00
CAROLYN FALTER
JOLIFFE TRUST
16/284 5-26-98

160
12356.00.00
JOHN D. & JANET M.
SCHUELER, TRUSTEES
263/2651 3-30-06

KEVIN M. & PATRICIA J.
SCHULTZ
229/506 1-26-04
29.514 AC
-14233.01

SENeca, T.I.L.S.,
INC.
440/08
12/22/92
10.5
14244.00.00

ALVIN BOGNER
392/04
435/161
12357-01 1997

BRADLEY A.
BOGNER &
LESLIE E. RUTH
280/1160
6-20-07
12353-01 2-22-06

SEC. 36

79.33 Ch.

V2, P120
T-44 60' R/W

80 ch.

V1, P183
V2, P24 60' R/W

MATTHEW STOCKMASTER 1/21/55 2.208 AC. -12908-01
 RUSSELL L. & LORI A. SHADE 459/406 9-10-96 5.002 AC. -12908-02-01
 MARK M. & DARLENE C. GEMM 236/1082 6-12-04 5.683 AC. 14144-01

PAUL J. & CHRISTIE L. DENTINGEE 201/1643 12-2-02 50.767 AC. -12968-03

CHRIS L. & NANCY L. HESS 229/2245 2-5-04 17.089 AC. 12968-00-00

JOE D. SHOOK, ETAL 257/345 10-19-05 14152-00-00

JOE D. SHOOK, ETAL 5400 K, ETAL 79.26 14144-00-00

JAMES C. & JEAN E. MCGINNIS TRUSTEES 301/318 + 302/09 1/2 INT
 RONALD E. & LISA J. MCGINNIS 1/2 INT 434/390 100 AC.
 JAMES & JEAN MCGINNIS TRUSTEES 154,249 13796-00-00

JAMES & JEAN MCGINNIS TRUSTEES 301/318 4-30-09

245.85
 170.15 13740-00-00
 EARL D. HOPKINS 407/1934 2-9-2 2.92 AC. 013240-1 407/1934 12244-00-00

26

SEC. 27
 V3, P13 40' R/W
 T-181

SEC. 25
 No Record
 T-77

T-44 V2, P120 60' R/W 79.80 ch.

SEC. 35

SEC. 22

BLOOM TOWNSHIP - Retired

C-6 V1, P183 60' R/W
V5, P101 50' R/W

27

80.10 ch.

KEITH E & AMY M.
MILLER
254/1129
8-19-05
6.4922ac
-12972-01
Kagx Ditch

BERT M. SHOOK
ETAL
233/298
4-23-04
48.5078

12972.00-00

Survey
Michael A. & Gwen
Dentinger
450/347
11-21-94

SEC.
26

V2, P53
60' R/W
T-181

Edward & Betty Dillinger 374/754
80
12804.00-00

Richard Kagy
13564.00-00
314/397

27

160
13820.00-00
32/75

Dean Stuckey
2-11-13
343/1149

14252.00-00
451/180
34.2376ac.

1.558
Michael
Dentinger
379/301

Miller Family
Revocable Living Trust
L. Miller Maccene Miller
6-22-92

234/1234
11-12-08

DAVID A. & BRENDA S.
CONLEY
190/1795
6-13-02
13560.00-00
41.544 ac

PAUL J.
DENTINGER
307/1606
11-13-09

PAUL LEWIS
ZENDEE JR.
187/260
4-15-02

16.5122 ac.
192/1078
9-12-02

Earl D.
Hopkins
14252-03-00

Leonard J. &
V. F. Dentinger
et
3-5-7 2-10-02
183/2006
13204

9.925 ac
13560-01

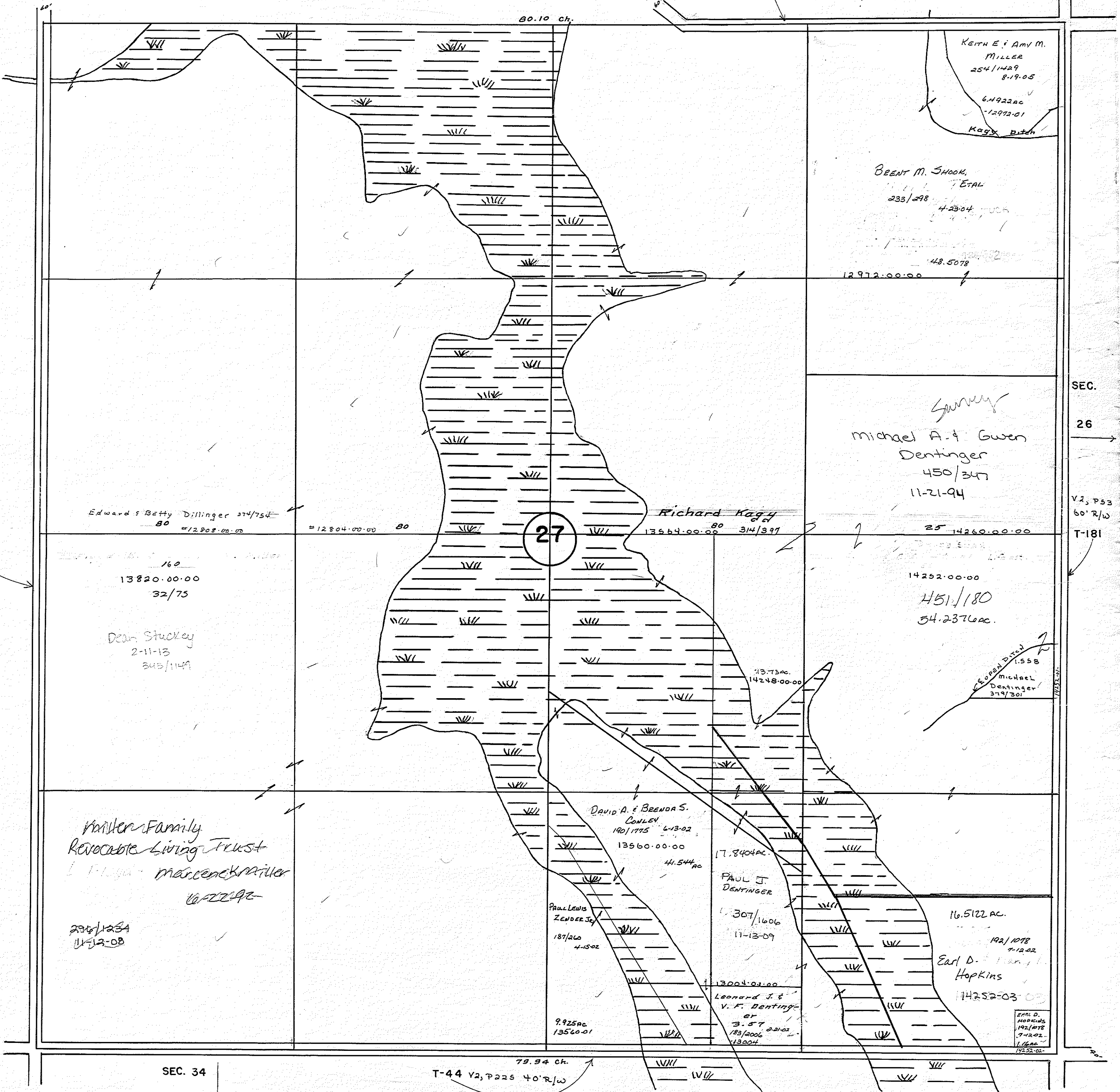
EARL D.
HOPKINS
192/1078
9-12-02
14252-03-00

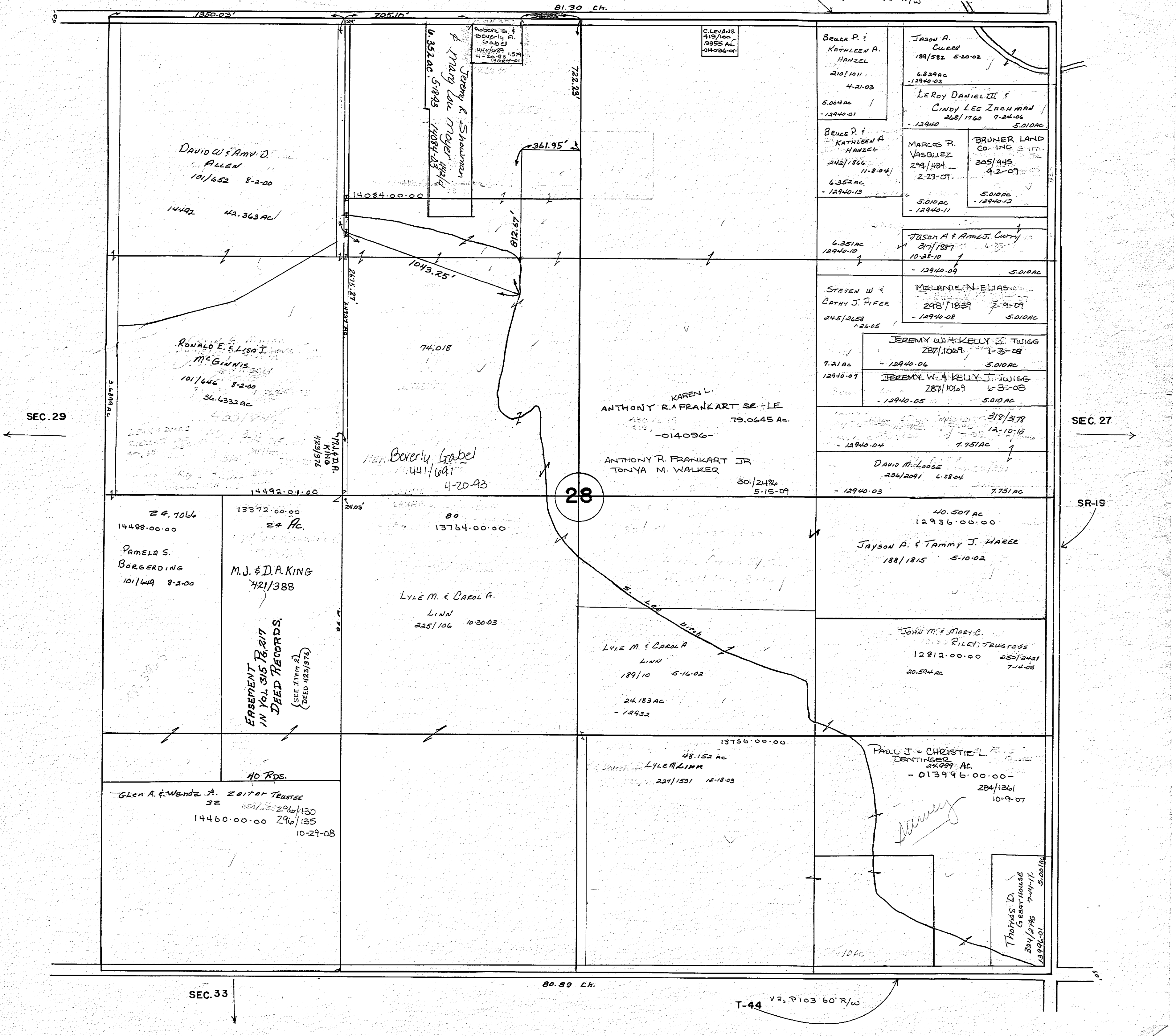
SEC. 34

79.94 ch.
T-44 V2, P225 40' R/W

SEC. 28

SR-19



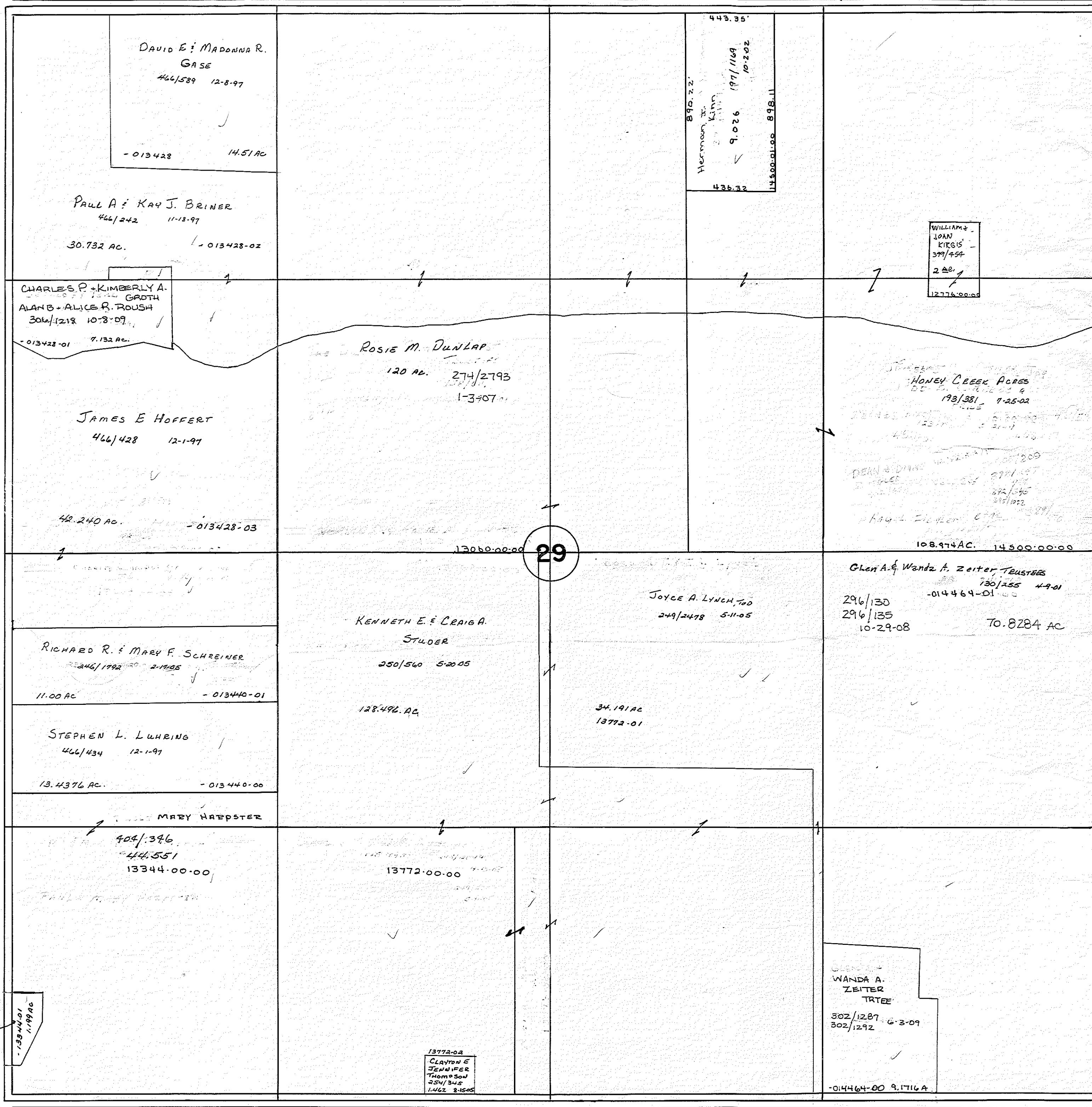


BLOOM TOWNSHIP - Retired

SEC. 20

80.25 Ch.

C-6 V1, P167 60' R/W



DAVID E. & MADONNA R. GASE
466/589 12-8-97
-013428 14.51 AC

PAUL A. & KAY J. BRINER
466/242 11-18-97
30.732 AC. -013428-02

CHARLES P. & KIMBERLY A. GADTH
ALAN B. & ALICE R. ROUSH
306/1218 10-8-09
-013428-01 7.132 AC.

JAMES E. HOFFERT
466/428 12-1-97
42.240 AC. -013428-03

ROSIE M. DUNLAP
120 AC. 274/2793
1-3-07

WILLIAM & JOAN KIRGIS
399/454
2 AC.
12776.00.00

HONEY CREEK ACRES
193/381 7-25-02
108.974 AC. 14500.00.00

29

KENNETH E. & CRAIG A. STUOER
250/560 5-20-05
128.496 AC.

JOYCE A. LYNCH, TRD
249/2478 5-11-05
34.191 AC
13772-01

Glen A. & Wanda A. Zeiter Trustees
130/255 4-9-01
296/130
296/135
10-29-08
To: 8284 AC
-014464-01

RICHARD R. & MARY F. SCHREINER
246/1992 2-18-05
11.00 AC -013440-01

STEPHEN L. LUHRING
466/434 12-1-97
13.4376 AC. -013440-00

MARY HARPSTER
404/376
444.551
13344.00.00

13772.00.00

JOHN D. HAMPSHIRE
& TERRI L. BROWN
237/719
7-12-04

13344-01
1199 AC

13772-02
CLAYTON E. JENNIFER THOMPSON
254/345
1.62 3-15-05

WANDA A. ZEITER TRTEE
302/1287
302/1292
6-3-09
-014464-00 9.1716 AC

SEC. 30

SEC. 28

V2, P11 60' R/W C-43

SEC. 32

80.86 Ch.

T-44 V2, P103 60' R/W

BLOOM TOWNSHIP - Retired

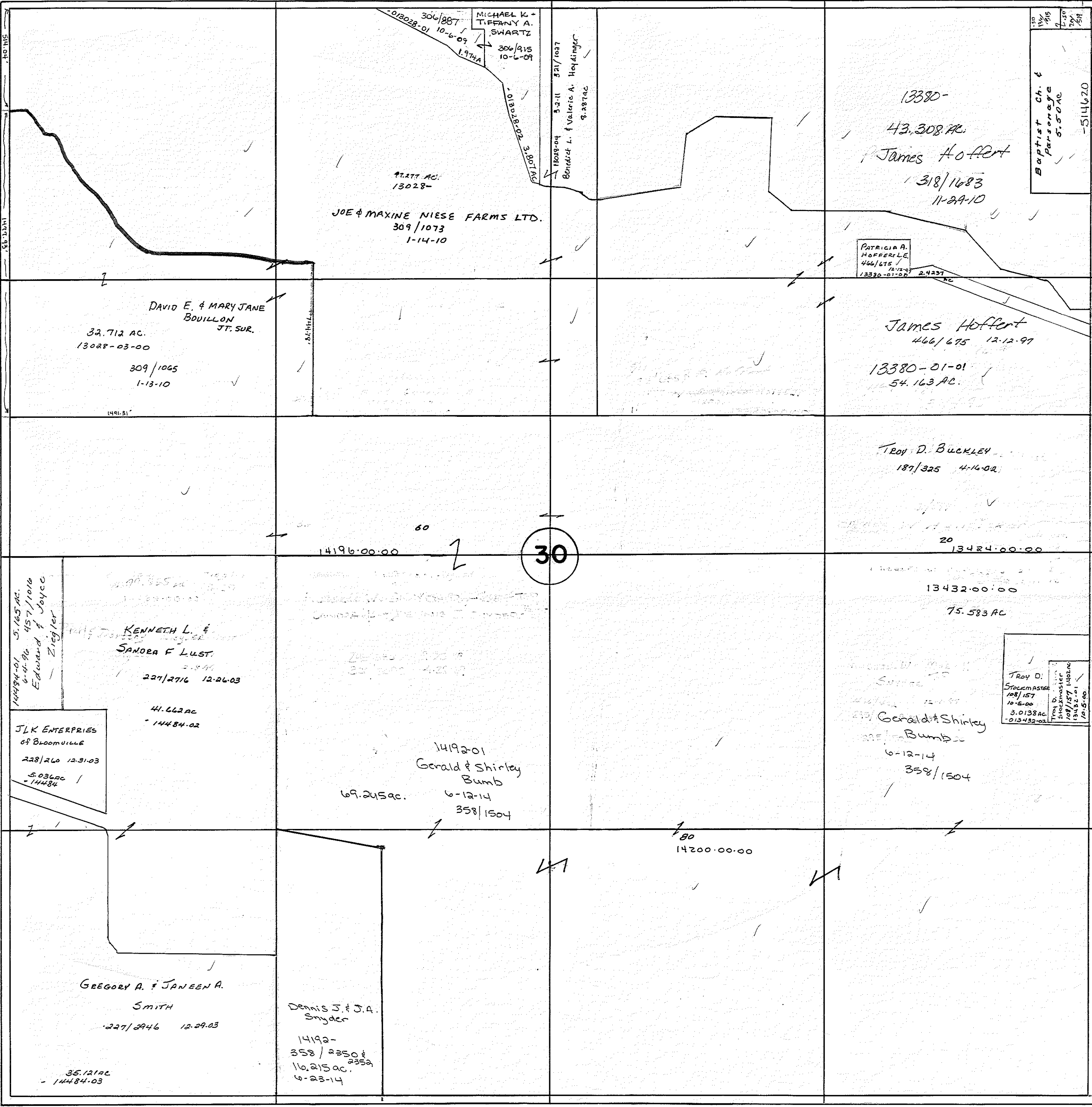
30

SEC. 19

41.67 Ch.

C-6
V1, P167
60' R/W

Pleasant View
-514604



EDEN TWP

No Record T-171

SEC. 29

V2, P11 60' R/W

C-43

Baptist DS Cemetery
AVA Pleasant Ridge

79.39 Ch.

SEC. 31

42.10 Ch.

V2, P103
60' R/W
T-44

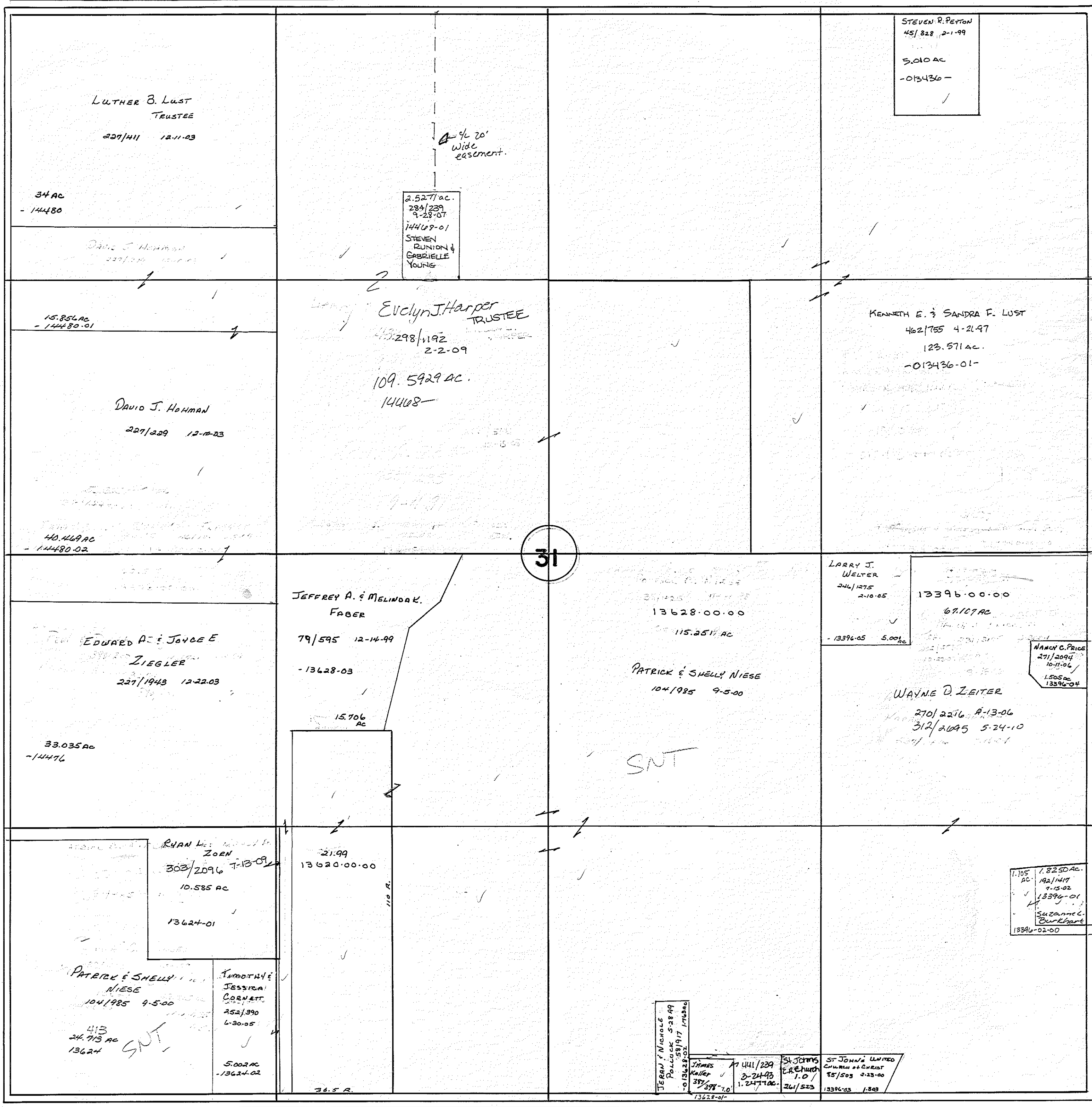
BLOOM TOWNSHIP - Retired

31

SEC. 30

T-44 V2, P103 60' R/W

42.10 ch.



STEVEN R. PEYTON
45/828 2-1-99
5.010 AC
-013436-

2.527 ac.
284/289
9-28-07
14468-01
STEVEN
RUNITON &
GABRIELLE
YOUNG

LUTHER B. LUST
TRUSTEE
227/141 12-11-03

34 AC
- 14480

David J. Hoffman
227/229 12-12-23

15.856 AC
- 14480-01

Evlyn J. Harper
TRUSTEE
43/298/192
2-2-09

109.5929 AC.
14468-

KENNETH E. & SANDRA F. LUST
462/755 4-21-97
123.571 ac.
-013436-01-

David J. Hoffman
227/229 12-12-23

40.469 AC
- 14480-02

31

JEFFREY A. & MELINDA K.
FABER

79/595 12-14-99
- 13628-03

13628-00-00
115.251 AC

LARRY J. WELTER
246/1275 2-10-05
- 13396-05 5.00 AC

13396-00-00
67.107 AC

EDWARD A. & JOYCE E.
ZIEGLER
227/1943 12-22-03

33.035 AC
- 14476

PATRICK & SHELLEY NIESE
104/1985 9-5-00

WAYNE D. LEITER
270/2216 8-13-06
312/2045 5-24-10

NANCY C. PRICE
271/2094 10-11-06
1.555 AC
13396-04

RYAN M. & ZOAN
303/2096 7-13-02
10.585 AC
13624-01

21.99
13620-00-00

PATRICK & SHELLEY NIESE
104/1985 9-5-00
413
24.713 AC
13624

Jessica
CORNETT
452/390
6-30-05
5.002 AC
- 13624-02

TERESA F. NICHOLE
Pawlock 5-28-99
- 013436-02
37/377 1.0

St. John's
E. Church
1.0
26/523 13396-03 1.803

1.105 AC
1.8250 AC
192/1417 7-13-02
13396-01
Suzanne L. Burkhardt
13396-02-00

EDEN TWP

No Record
T-171

80.99 ch.

SEC. 32

V2, P11
60' R/W
C-43

20 ch. SEC. 6 CRAWFORD COUNTY 20 ch.

40 ch. C-58
V1, P236 60' R/W

Not a
Standard
Section
(w/1/2)

80.86 Ch.

V2, P103 60' R/W T-44

Randall E.
Carolyn M.
Price
5.11 AC.
445/338
12-13-93
13962-02

-01
1.482
R. & C.
Price
423/1700
13907-03
1.0 AC.
445/338
12-13-93

216.51'
72.66'
51.93'
585.01'
493.50'
245.65'
3.32 AC
JOHN B. DEBERNARDI
DAVIDSON
14/423 5-7-98
252.21'

MILKY
ACRES
248/592
3-31-05

ALLEN D & DIANE S.
HARTSCHULH

243/797 11-19-04
60
-13956

G & A FARMS
243/790 11-19-04

20 AC
-13956-01

KIM D. BRAUSE
462/333
4-2-97
72.408 AC.
13968-00-00

GERALD J. & SHIRLEY A.
BUMB
300/1059
4-14-09
76.68 AC.
13336-00-00

32

13952-00-00

150.36
13148-00-00

45.9
13944-00-00

BRYAN L. & REBECCA J.
POPE
80 AC.
262/1127
2-24-06
-013948-01-

G & A FARMS
460/101
10-28-96

LARRY L. POPE
239/1420
8-30-04

34.1 AC.
-013948-

3534'
9.64 AC.
13148-01
BRIAN C. &
BARBARA A.
FLOOD
410/538

SEC. 31

V2, P11
60' R/W
C-43

SEC. 33

CRAWFORD COUNTY

80 Ch.

V1, P236
60' R/W
C-58

11/2/03

80.89 CH

V2, P103 60' R/W

T-44

113.147 ac.
13644-
5-5-95
Sharon & Evelyn
Skinmetz
452/524

James E. & Kay M. Jones
256/2978 37.9995 ac
10-13-05 13448-01-00

James E. & Kay M. Jones
256/2978
10-13-05
345/288
13448-01-00

John Kagy Co. pt.

RONALD E. & LISA J.
MCGINNIS
164/444 10-23-01
37.5 AC

Edward & Delores King
11-22-01
18-27-03
13644-01

SR-19

SEC. 32

GERALD J. & SHARLEY
A. BUMB
300/1659
4-14-09
13332-00-00

Edward & Delores
King's
11-22-01
18-27-03
29.705 ac. 13644-01

33

LYLE M. LIAM
227/1531 12-18-03
80 13760-00-00

51.405 TOTAL AC

SEC. 34

EDWARD & DELORES KING'S
118.7053 ac 220/588
13648-00-00

RONALD E. & LISA J.
MCGINNIS
164/444 10-23-01
13.905 AC.
14296-01

11276-00-01
1.095 A.

Andrew King
325/1726
8-24-01

SUIT
due to
1/2 ac.

Douglas E. Utz
440/579 & 1014
3-7-94
98.833 ac.
14472

Deborah S. Tuck
454/09
13640-
63.383 AC.

1.0216 ac.
A+C
Bairman
C. HENNING
10/11/92
8-1-02

Saul Ditch

1.167 ac.
14472-01
R.S.
Miles
2-7-07

J. J. Broede

County

Kevin & Kim
Kiebis
47/777 2-19-99

18.96 ac.
10515
RICHARD L.
UNDAL KIRGIS
294/1922
10-12-07
13648-01

2.099 ac.
13648-02

CRAWFORD COUNTY

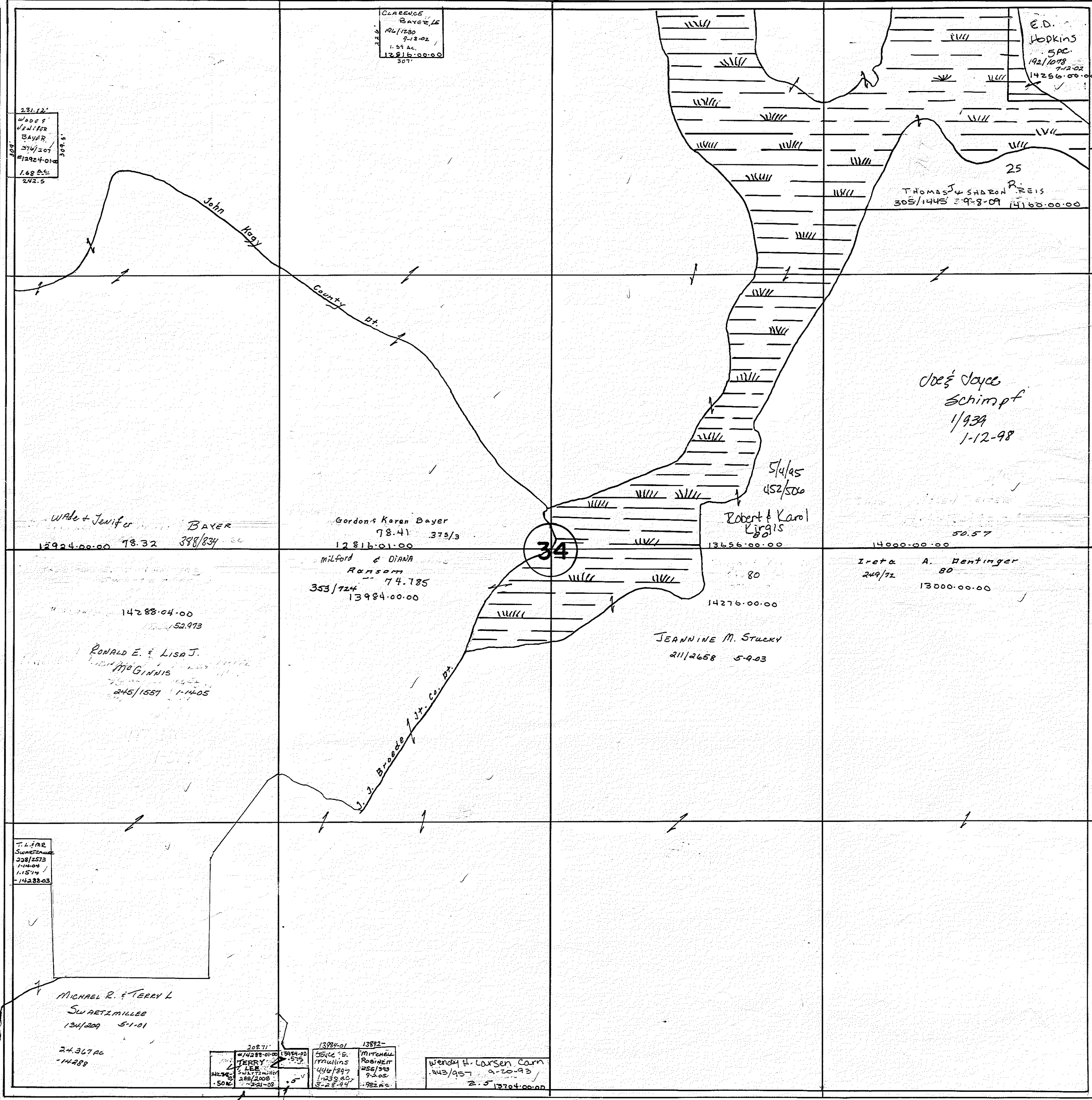
80 Ch. V1, P236 60' R/W
C-58

Kevin & Kim
Kiebis
37/122 11-19-98

12/77

79.94 ch.

V2, P 225 40' R/W



CLARENCE
BAYER LE
96/1580
9-13-02
1.59 ac.
12816-01-00
807

231.12'
Wade &
Jennifer
Bayer
27/1207
#12924010
1.68 ac.
242.5

E.D.
Hopkins
5 ac.
192/1098
7-12-02
14256.00.00

25
THOMAS J. & SHARON R. REIS
305/1445 2-9-8-09 14160.00.00

Joe & Joyce
Schimpf
1/939
1-12-98

Wade & Jennifer
Bayer
12924-00-00 78.32 388/834

Gordon & Karen Bayer
78.41 373/3
12816-01-00

Robert & Carol
Kyras
13656-00-00

Ireta A. Hentinger
249/72 80
13000-00-00

Milford & Diana
Ransom
74.785
353/724 13984.00.00

JEANNINE M. STUECK
211/2658 5-9-03

RONALD E. & LISA J.
Ginnis
245/1557 1-14-05

T.L. & M.E.
Swartzmiller
238/573
1-15-14
14288-03

MICHAEL R. & TERRY L.
SWARTZMILLER
134/209 5-1-01
24.367 ac
-14288

20871
#14288-01-00
TERRY L.
SWARTZMILLER
288/2008
5-21-08

13984-01
5546 E.
Mittell
ROBINET
446/897
1-23-80
8-28-84
1.982 ac.

Wendy H. Larsen Cam
443/957 9-20-93
2.5 13704-00-00

BAPTIST
Cem.
514016
192/381

SEC. 33

SR-19

SEC. 35

V2, P 53 60' R/W

T-181

GRAFFORD COUNTY

80 ch.

V2, P 236 60' R/W

C-58

79.80 CH

V2, P120
60' R/W

2/22/94
Book #1
5800K
444/420
1.4382 AC.

JOE E. SHOOK, ETAL
257/345
2-10-1905
321/229 2-17-11
321/233

RICHARD E. &
JEALEA J. SCHAFER
237/2531 7-26-04
245/1292 1-12-05
310/264 2-17-10
53.753
- 13056.01

JEANNE C. PERKINS
237/2535 7-26-04

26.869 AC
- 13056

51.5618 AC

14148.00.00

60 AC

Silver Creek

ESTATE OF E. BISHOP
Robert E. Kirgis - 1/2 int
Harold E. Kirgis - each

276/2277
276/2279
276/2281

JOE A. &
JOYCE E. SCHIMPF
410/62

75.224 AC

DEED of JEANNE
PERKINS
294/425
419

SEC 36

No
Records
T-77

SEC. 34

T-181 V2, P53
60' R/W

3.820 AC.
11/444
4-14-98

Ricky & Kelly
Dentinger
13652-01

Ronald &
Barbara
Dentinger
43.180 AC. 5/1/95
13652.00.00

287/1330
1-7-08

3-2-07

35

13116.00.00

Daniel R. Ragen
13350-01
30.725 AC.
445/193
12-3-93

Michael & Gwen
Dentinger
431/140

RONALD E. & LISA J.
MCGINNIS
41/3 12-16-98

37.897 AC.

20.578 AC.
13350-02

37.717 AC.
13128.00.00

94.310 AC.

Joseph A. & Stephen D.
Allgyre
445/543
12/27/93
13350-03

BERT C.
BORDER
245/2628
1-26-05

10.428 AC.
13550-00

CHRIS A.
ALOBBER, SCHIMPF
131/133
7/1/93
13128.00.00

CRAWFORD COUNTY

80 CH.

V1, P236
C-58
60' R/W

SEC. 26

BLOOM TOWNSHIP - Retired

T-44

V 2, P 120
60' R/W

35

79.80 CH

8/22/94
BROOKS, W
5100 N
444/420
1.4322 AC.

JOE E. SHOOK, ETAL

257/345
10-19-05
821/229
2-17-11
321/233

51.5618 AC

14148-00-00
49 R.

RICHARD E. &
JEALIA J. SCHAFER

237/2531 7-26-04
245/1292 1-12-05
310/264 2-17-10

53.753
- 13056-01

JEANNE C. PERKINS

237/2535 7-26-04

26.869 AC
- 13056

SEC. 34

T-181 V 2, P 53
60' R/W

3.820 AC.
11/444
4-14-98

Ricky & Kelly
Dentinger
13652-01

Ronald &
Barbara
Dentinger

5/10/95
43.180 AC.
13652-00-00

ESTATE OF E. Bishop
Robert E. Kirgis - 1/2 int
Harold E. Kirgis - each

276/2277
276/2279
276/2281

287/1330 3-2-07
1-7-08

13664-00-00

JOE A. &
JOYCE E. SCHIMPF

410/62

75.124 AC

35

13116-00-00

80
13340-00-00

Daniel R. Ragen

13356-01
36.725 AC.
445/193
12-3-93

RONALD E. & LISA J.
MCGINNIS
4/3 12-16-98

Michael & Gwen
Dentinger
431/1440

20.578 AC.
13354-02

BERT C.
BORDNER

245/2628
1-26-05

10.428 AC.
13354-00

Joseph A. & Stephen D.
Allgyre

445/543
12/27/93
13350-03

94.310 AC.

CHRIS A.
AND BERN
SCHIMPF

37.717 AC.
13128-00-00

CRAWFORD COUNTY

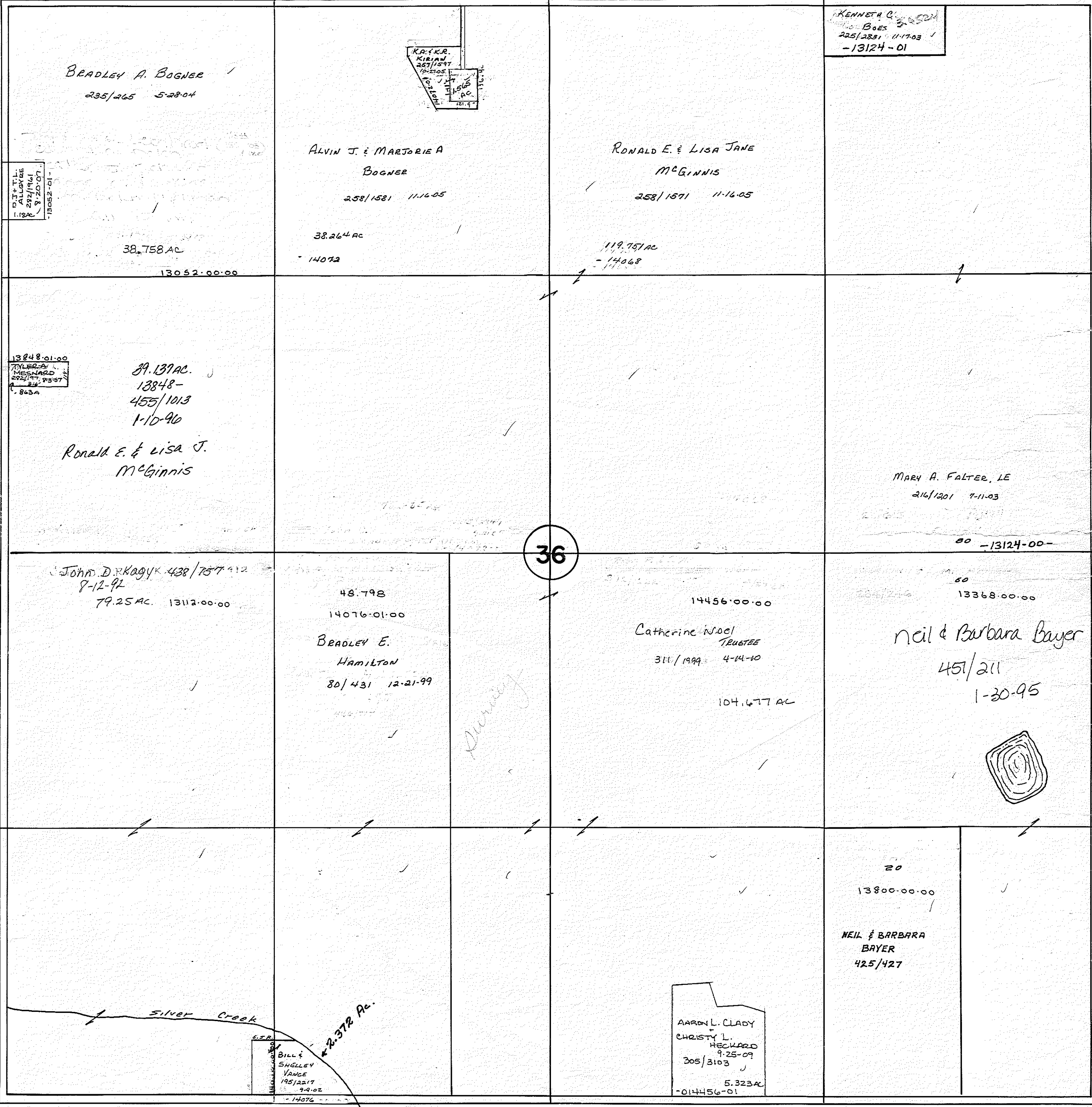
80 CH.

V 1, P 236
C-58 60' R/W

SEC. 36

No
Records
T-77

79.33 CH.



BRADLEY A. BOGNER
235/265 5-28-04

ALVIN J. & MARJORIE A
BOGNER
258/1581 11-16-05

RONALD E. & LISA JANE
MCGINNIS
258/1571 11-16-05

KENNETH C. BOES
225/2881 11-17-03
-13124-01

STATE ALLEY
132X
8/20/07
13052-01

38.758 AC
13052-00-09

38.264 AC
14072

119.751 AC
-14068

13848-01-00
TYLER &
MCGINNIS
232/177 7-27-07
1.863A

39.137 AC
13848-
455/1013
1-10-90
Ronald E. & Lisa J.
McGinnis

MARY A. FALTER, LE
216/1201 7-11-03

00 -13124-00-

VENICE TWP.

V2, P141 60' R/W
C-23

36

John D. Rakayk 438/757 412
8-12-97
79.25 AC. 13112-00-00

48.798
14076-01-00
BRADLEY E.
HAMILTON
80/431 12-21-99

14456-00-00
Catherine Noel
TRUSTEE
311/1999 4-14-10

13368-00-00
neil & Barbara Bayer
451/211
1-30-95

Durand

104.677 AC

NEIL & BARBARA
BAYER
425/427

Silver Creek

Bill &
SHELLEY
VANDE
195/2217
9-9-02
14072

2.372 Ac.

3.122 Ac.

AARON L. CLADY
CHRISTY L.
HECHARD
9-25-09
305/3103
5.323 AC
-014456-01

V1, P236
60' R/W
C-58

CRAWFORD COUNTY

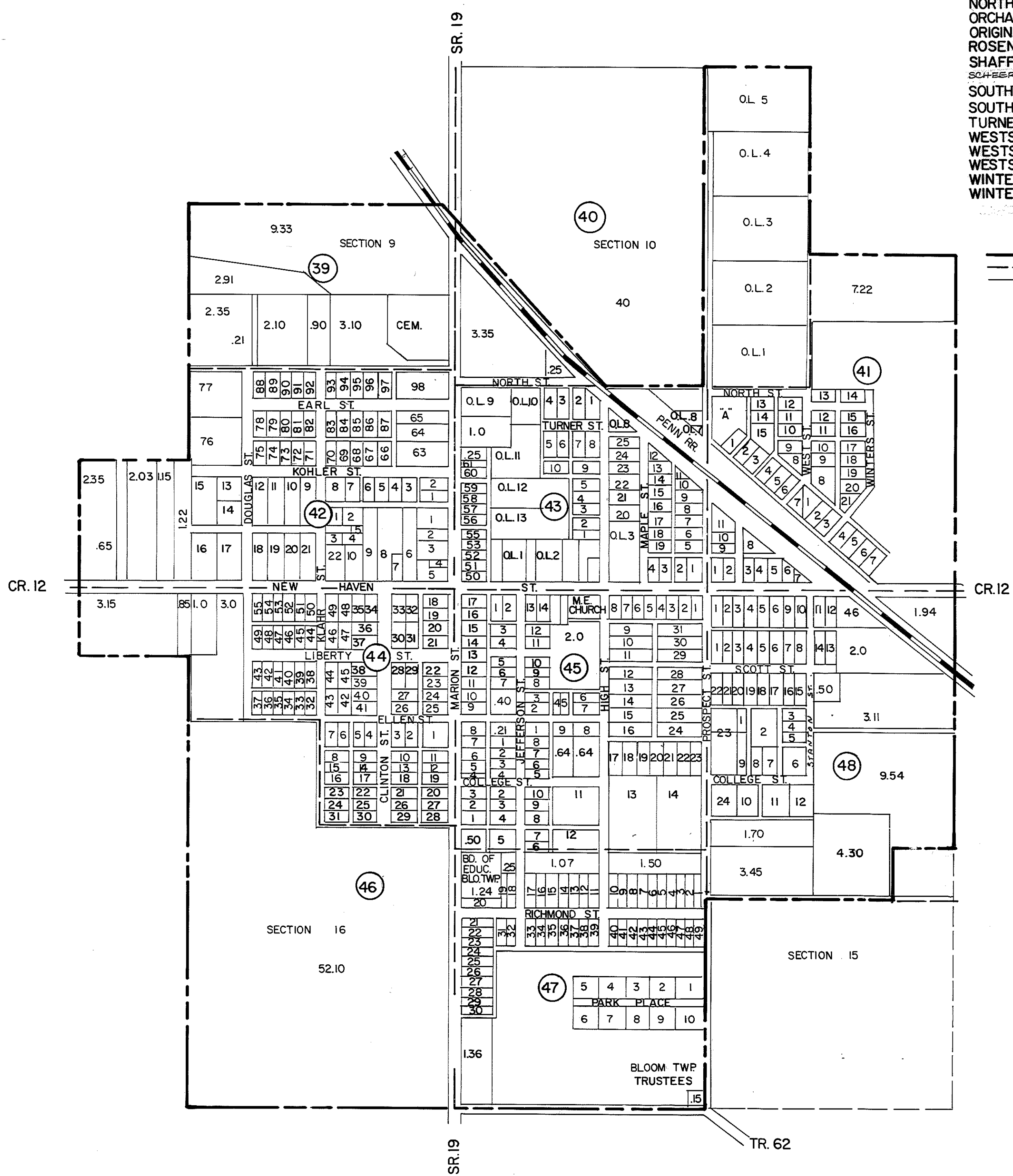
80 CH.

SEC. 35

No Record
T-77

BLOOMVILLE

- BLISS ADDITION _____ 43 ✓
- DITTENHAFERS ADD. _____ 43 ✓
- GREENWOOD ADD. _____ 42 ✓
- HOSSLER & SNUDER ADD. _____ 45 ✓
- HUDDLES ADD. _____ 43 ✓
- HUNSIKER ADD. _____ 43 ✓
- J.A.WESTS ADD. _____ 45 ✓
- KLAHRS ADD. _____ 44 ✓
- KLAHRS 2ND ADD. _____ 44 ✓
- KLAHRS 3RD ADD. _____ 47 ✓
- KLAHRS 4TH ADD. _____ 47 ✓
- KNOPPS ADD. _____ 45 ✓
- KOHLERS ADD. _____ 42 ✓
- KRILLEYS 1ST ADD. _____ 45 ✓
- KRILLEYS 2ND ADD. _____ 45 ✓
- LEE'S ADD. _____ 48 ✓
- NORTHWEST ADD. _____ 42 ✓
- ORCHARD CT. SUB-DIV. _____ 42 ✓
- ORIGINAL PLAT _____ 44-45 ✓
- ROSENS SUB-DIV. _____ 40 ✓
- SHAFFERS ADD. _____ 48 ✓
- SCHAEFER'S ADD. _____ 45 ✓
- SOUTHEAST ADD. _____ 48 ✓
- SOUTH SIDE SUB-DIV. PHASE I _____ 47 ✓
- TURNERS ADD. _____ 43 ✓
- WESTS ADD. _____ 41 ✓
- WESTS 2ND ADD. _____ 41 ✓
- WESTS OUTLOTS _____ 40 ✓
- WINTERS ADD. _____ 41 ✓
- WINTERS 2ND ADD. _____ 41 ✓



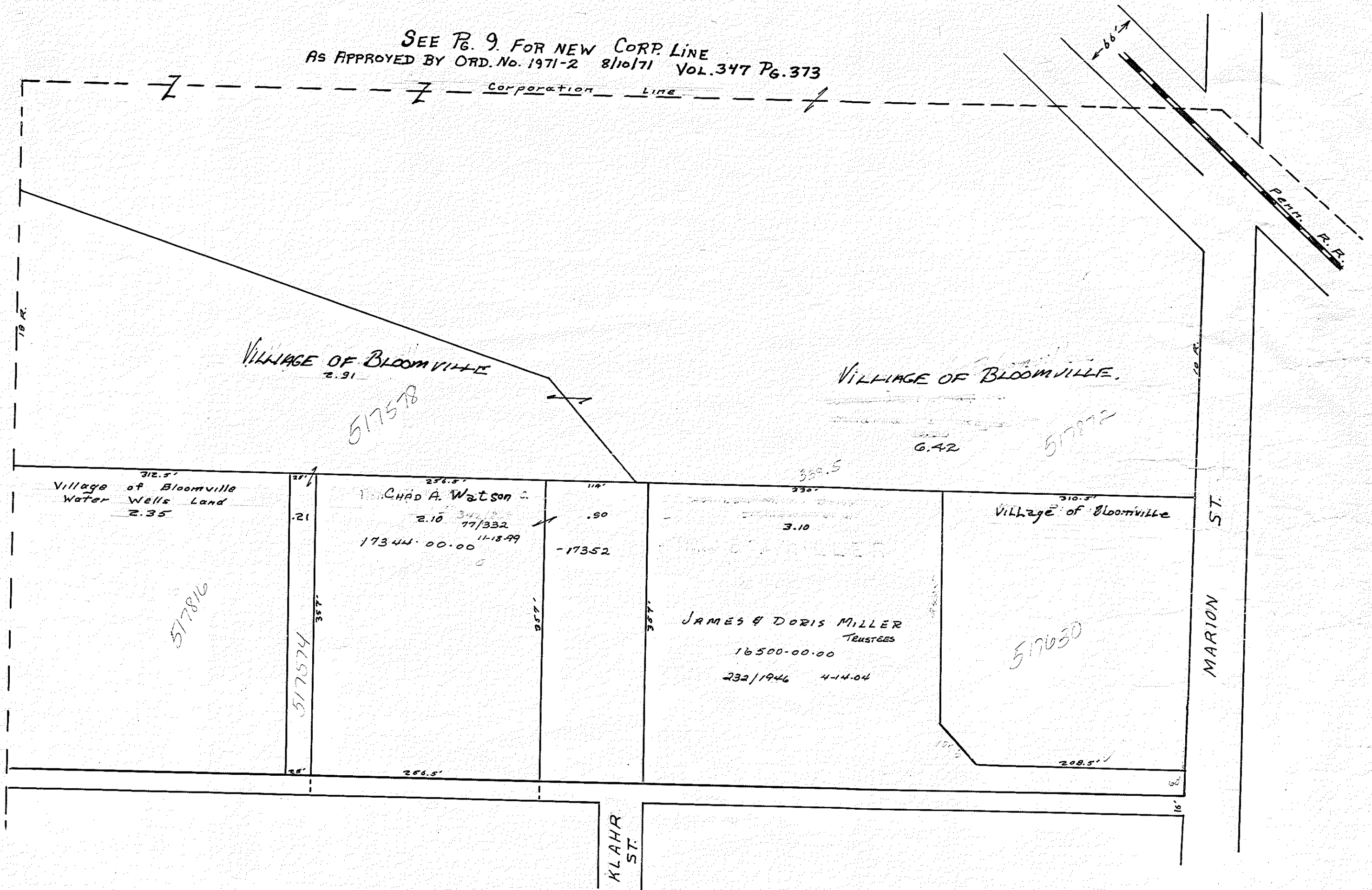
--- CORP LINE
 --- SEPARATES ADDITIONS
 --- LOT LINE
 (O) PAGE NO.

BLOOMVILLE - Retired

N. W. 1/4

SEE Pg. 9 FOR NEW CORP LINE
AS APPROVED BY ORD. No. 1971-2 8/10/71 Vol. 347 Pg. 373

Corporation Line

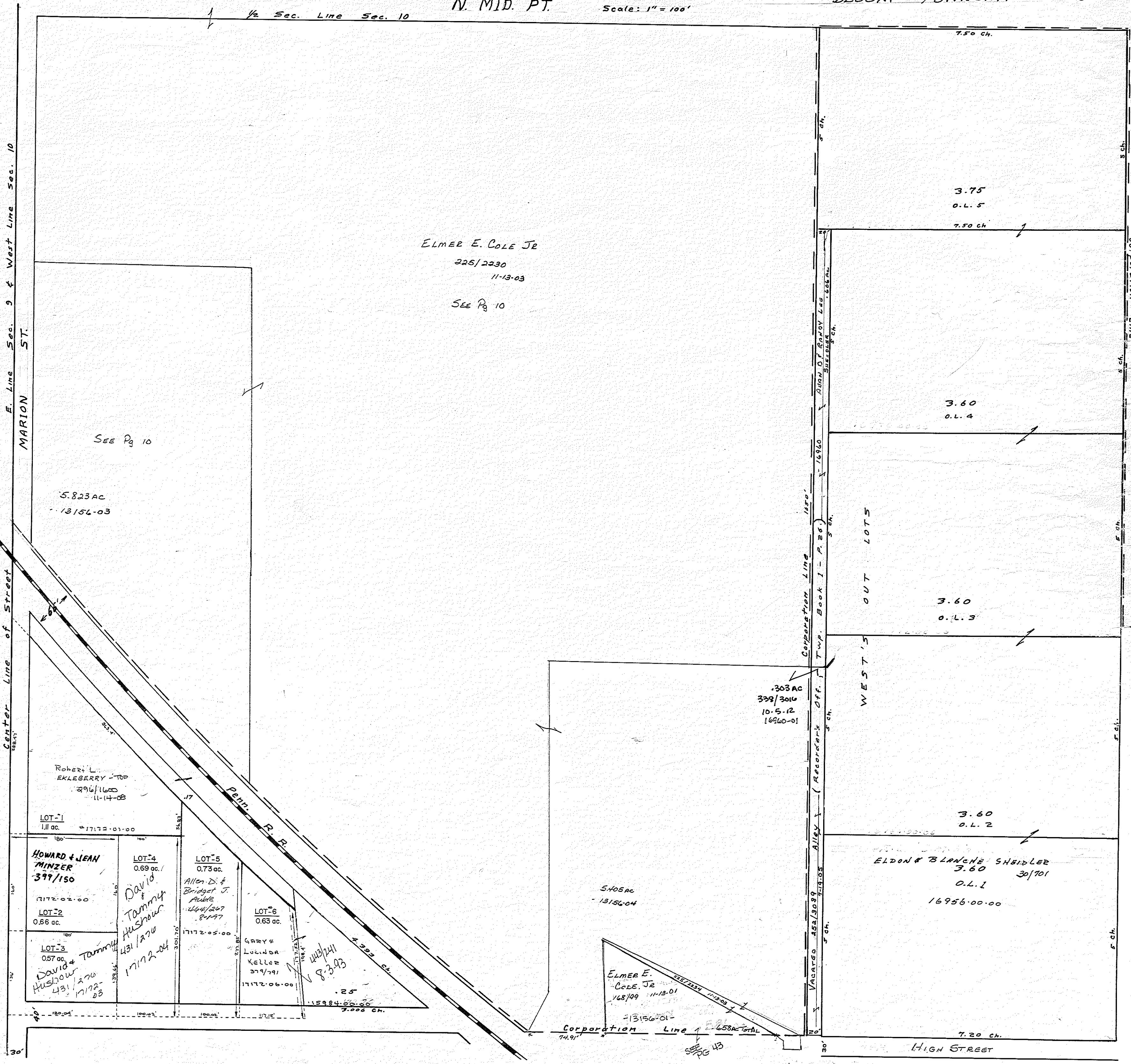


12/77

BLOOMVILLE
N. MID. PT.

BLOOM TOWNSHIP

1/2 Sec. Line Sec. 10 Scale: 1" = 100'



ELMER E. COLE JR
 225/2230
 11-13-03
 SEE Pg 10

SEE Pg 10

5.823 AC
 13156-03

ROBERT L. EKLEBERRY - TOP
 396/1600
 11-14-08

LOT-1
 1.11 ac.
 17172-01-00

HOWARD & JEAN MINZER
 399/150
 17172-02-00

LOT-2
 0.66 ac.

LOT-3
 0.57 ac.
 David & Tammy Hushour
 431/1270
 17172-03-00

LOT-4
 0.69 ac.
 David & Tammy Hushour
 431/1270
 17172-04-00

LOT-5
 0.73 ac.
 Allen D. & Bridget J. Aule
 1144/207
 8-1-97
 17172-05-00

LOT-6
 0.63 ac.
 GARY & LUCINDA KELLER
 279/791
 17172-06-00

8-3-93

.303 AC
 323/3016
 10-5-12
 16960-01

5.405 AC
 13156-04

ELMER E. COLE JR
 168/99
 11-13-01
 13156-01

3.60
 O.L. 2

ELDON & BLANCHE SHIELDLER
 3.60
 O.L. 1
 30/701
 16956-00-00

3.75
 O.L. 5

3.60
 O.L. 4

3.60
 O.L. 3

HIGH STREET


4/6/78

BLOOMVILLE

N.E. PT.

Scale: 1"=100'

- WEST'S 1st ADD'N.
- WEST'S 2nd ADD'N.
- WINTER'S ADD'N.
- WINTER'S 2nd ADD'N.



Separates Different Sub-Div's.

Phyllis Dawn Sheidler
440/523
1-29-93

16600-01
.75 AC
6550 AC.

15398-01

ELMER E. COLE JR
263/2518 3-30-06

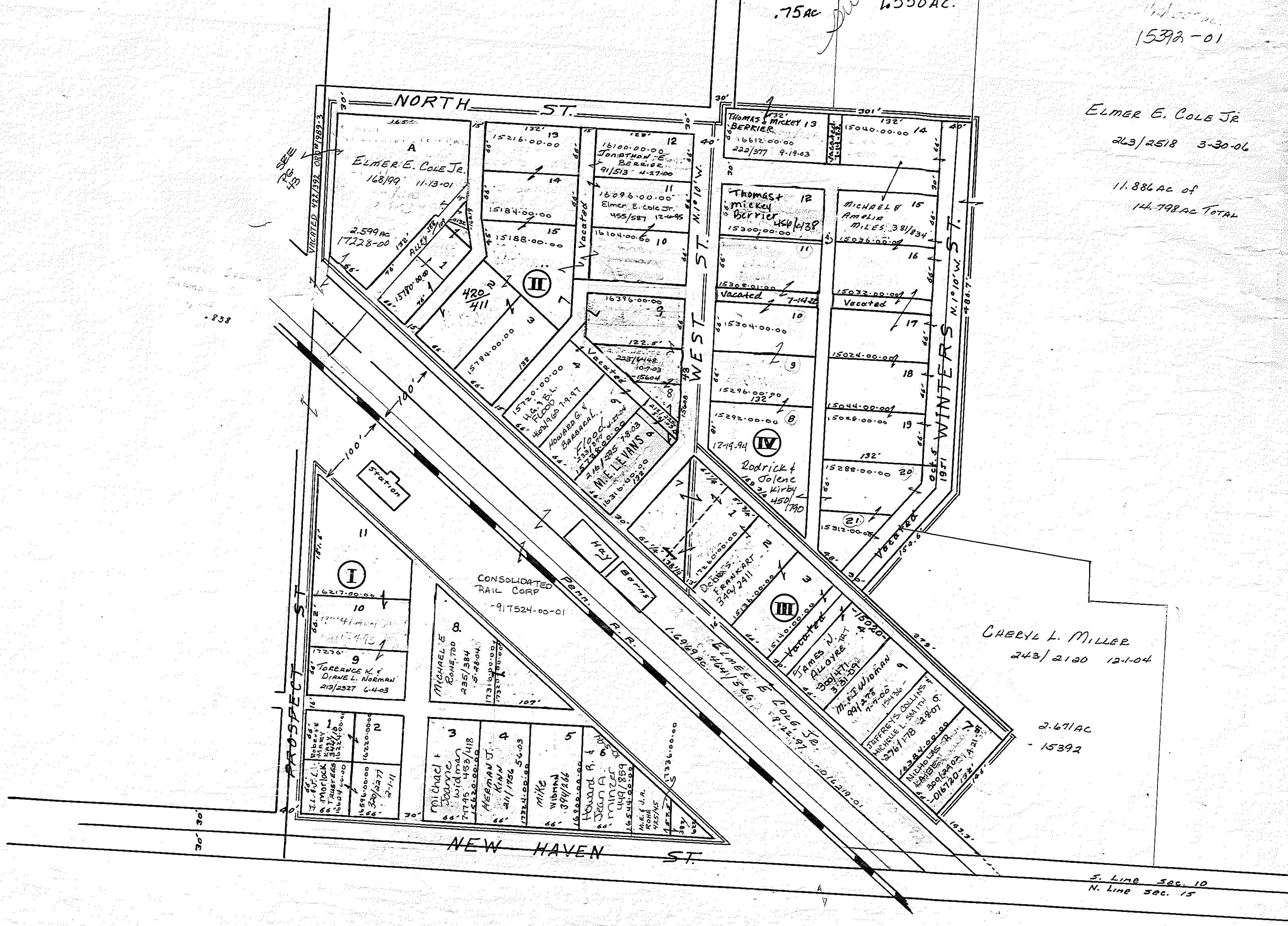
11.886 AC of
14.798 AC TOTAL

CHEYL L. MILLER
243/2120 12-1-04

2.671 AC
- 15392

S. Line Sec. 10
N. Line Sec. 15

5/2/78



Corporation Line Sec. 10

Sec. 10

BLOOM TOWNSHIP

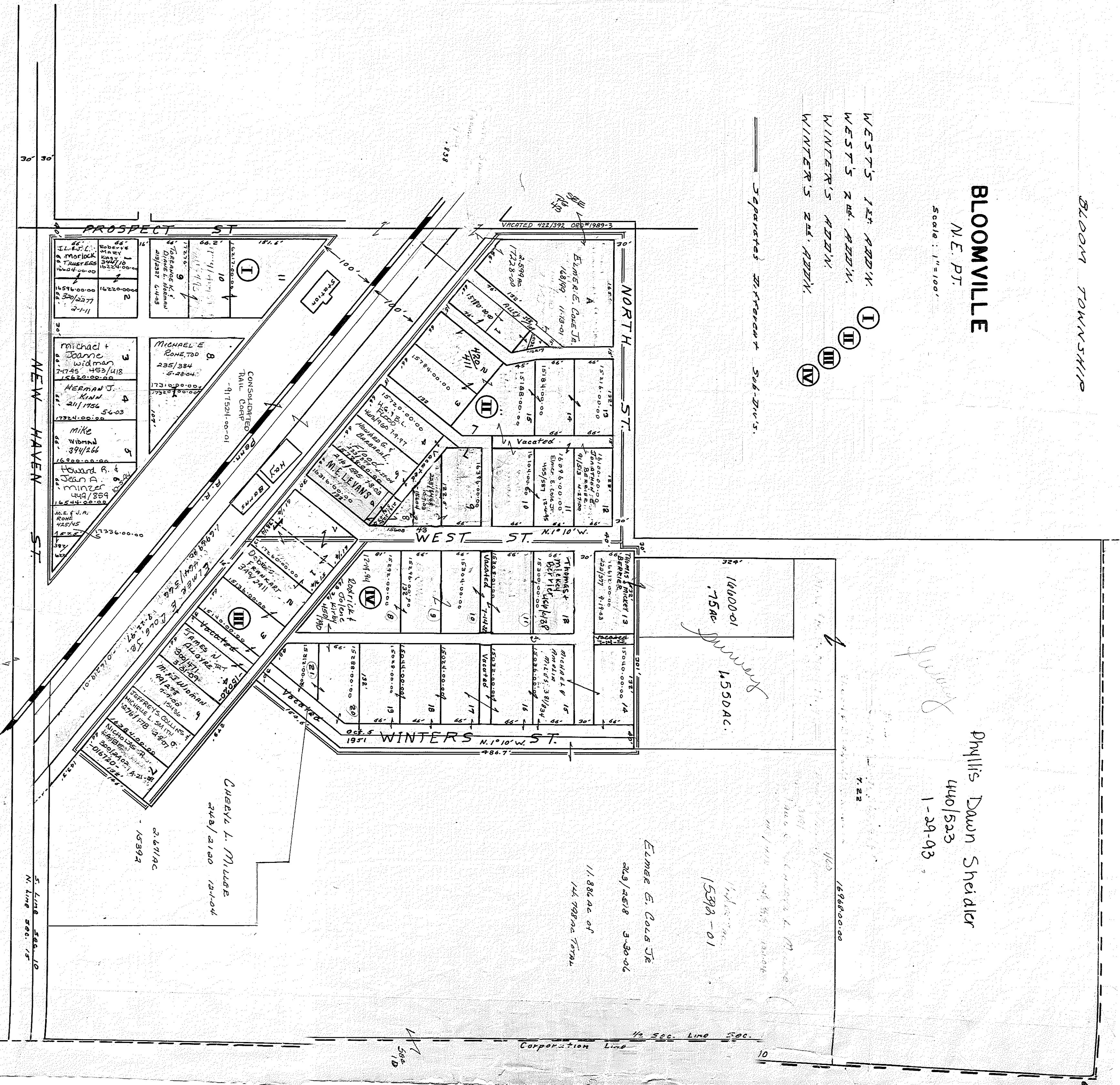
BLOOMVILLE

N.E. PT.

Scale: 1"=100'

WEST'S 1st ADDN. I
 WEST'S 2nd ADDN. II
 WINTER'S ADDN. III
 WINTER'S 2nd ADDN. IV

Separates Precinct Sub-Div's.



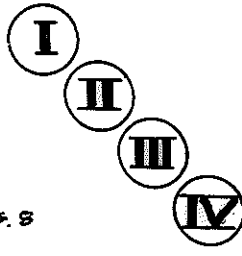
5/2/78

BLOOMVILLE

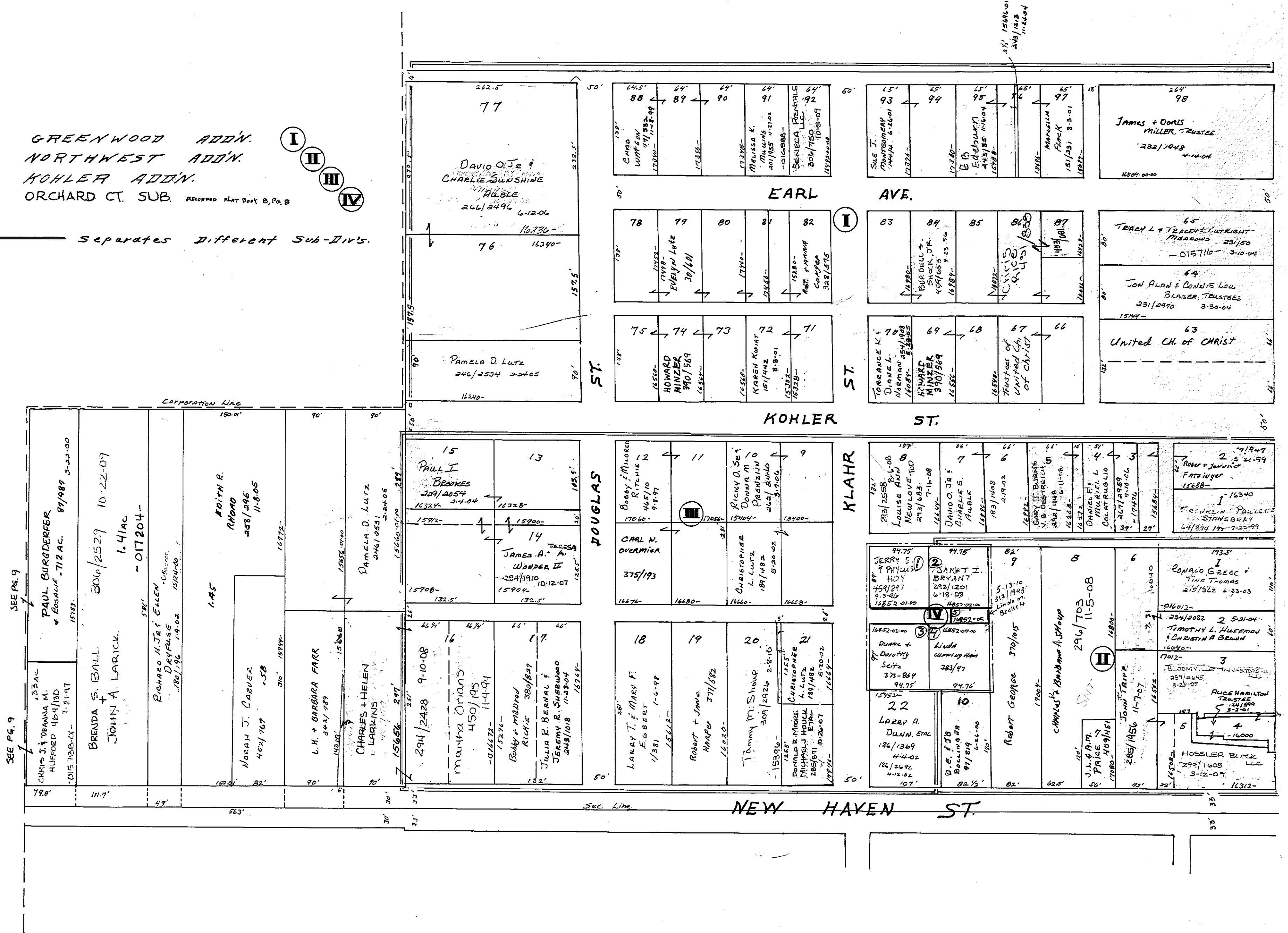
N. PT. of W. MID. PT.

1" = 100'

GREENWOOD ADDN.
NORTHWEST ADDN.
KOHLER ADDN.
ORCHARD CT. SUB. RECORDED PLAT Book B, Pg. 8



separates different sub-div's.



SEE PG. 9

Corporation Line

Sec. Line

NEW HAVEN ST.

KOHLER ST.

EARL AVE.

KLAAH

DOUGLAS

ST.

ST.

I

I

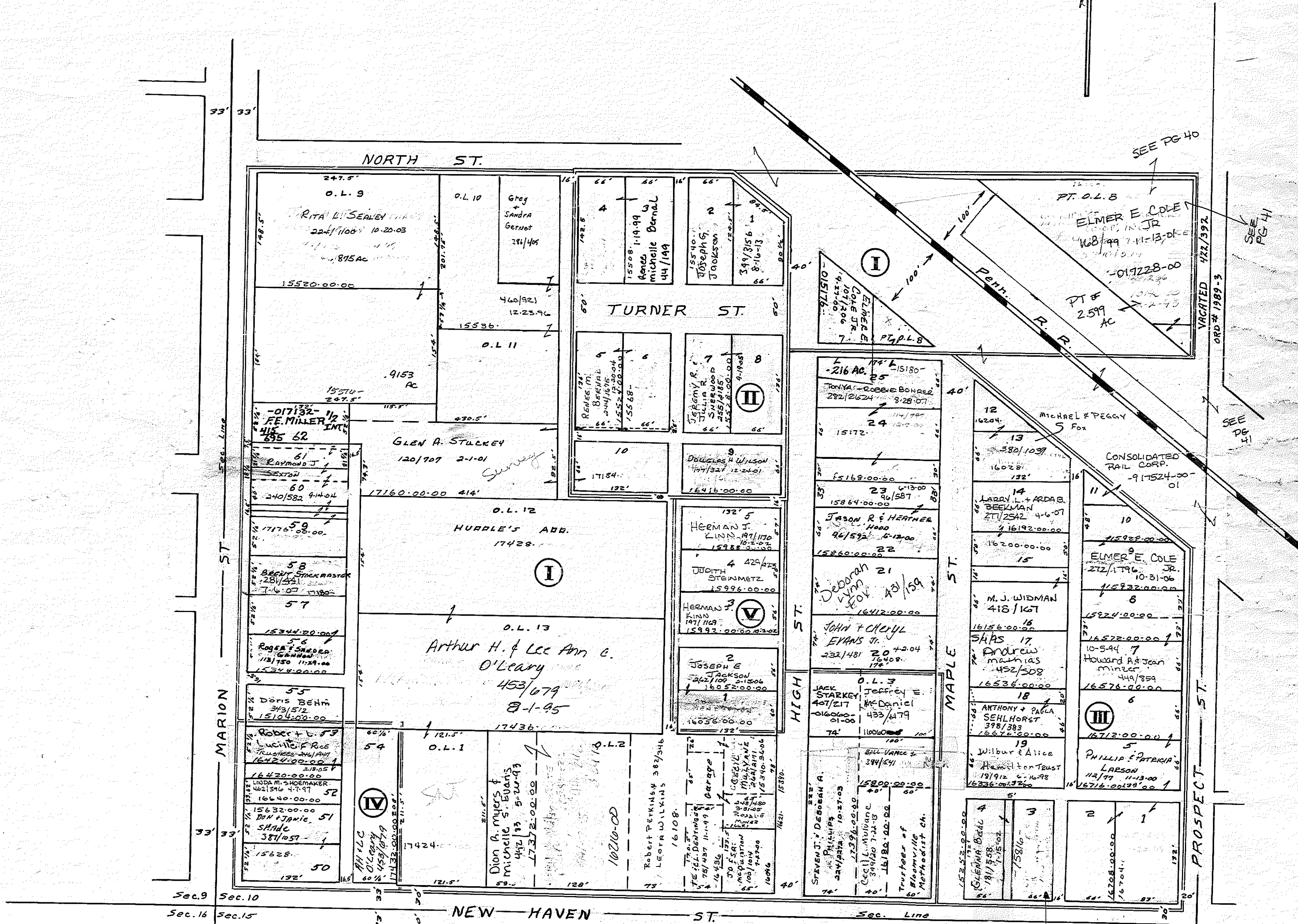
II

III

IV

BLOOMVILLE

N. CEN. PT.
Scale: 1" = 100'



HUDDLE'S ADDITION I
 TURNER'S ADDITION II
 JITTENHAFFER'S ADDITION III
 HUNSICKER'S ADDITION IV
 BLISS ADDITION V

--- Separates Different Sub-Div's.

A.T. Holmer & A.N. Kachel 5/2/2000 5-2-10

SEE PG 40

SEE PG 41

SEE PG 41

SEE PG 41

SEE PG 41

SEE PG 41

SEE PG 41

SEE PG 41

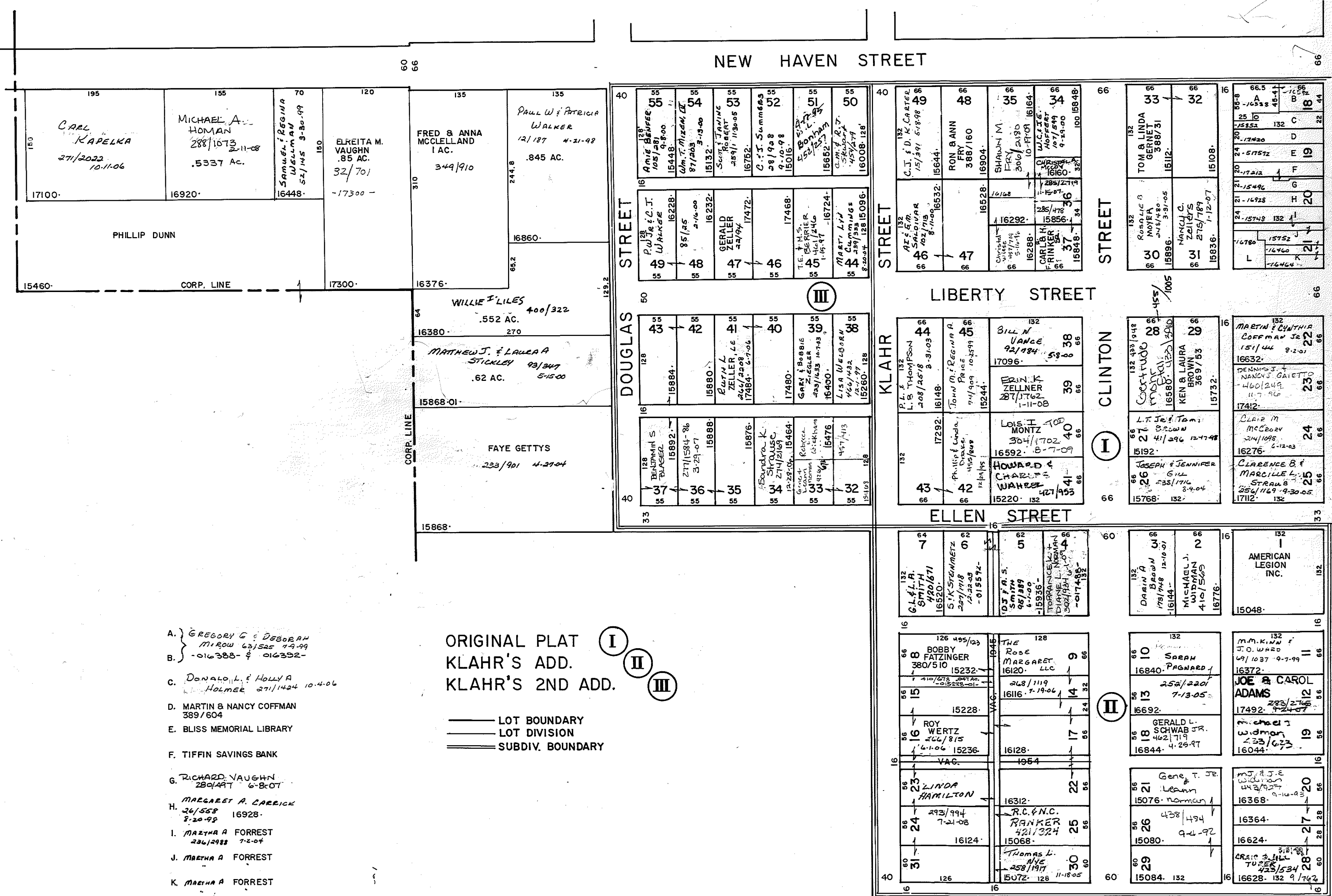
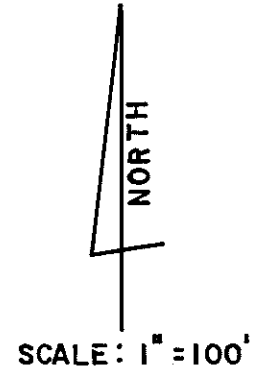
SEE PG 41

SEE PG 41

SEE PG 41

SEE PG 41

SEE PG 41



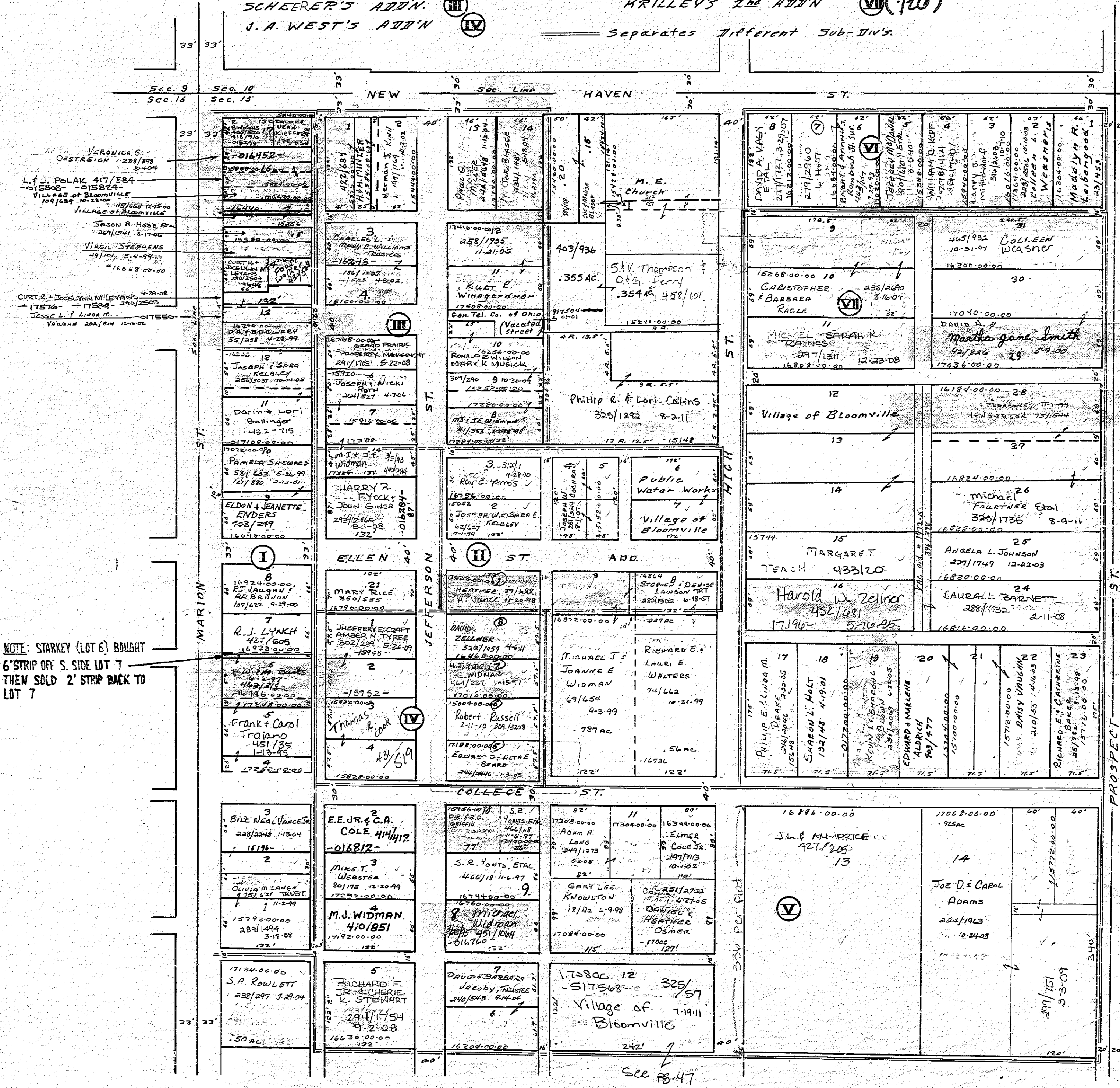
BLOOMVILLE - Retired

S. CEN. PT.
Scale 1" = 100'

ORIGINAL PLAT
HOSSLER & SNYDER ADD'N.
SCHEERER'S ADD'N.
J. A. WEST'S ADD'N

KNOPP'S ADD'N.
KRILLEY'S 1ST ADD'N
KRILLEY'S 2ND ADD'N

Separates Different Sub-Div's.



NOTE: STARKEY (LOT 6) BOUGHT
6' STRIP OFF S. SIDE LOT 7
THEN SOLD 2' STRIP BACK TO
LOT 7

see pg. 47

BLOOMVILLE

BLOOM TOWNSHIP

S. W. PT.

Scale 1" = 100'

Half Quarter Sec. Line

Half Sec. Line

Corporation Line

MARION ST.

50ac. 16080-03
Terry McQuiston
12.12.12
34/1055

283.9'
Double T Tracts
16080-03
205/1205
164 2-0-03

D.G. YANDURA
LTD
277/1189
326.07
.485 AC
- 016080-02
16080-01-01 .50ac.
34/1054

474.63'
Double T Tracts
205/1205 2-0-03
16080-01
1920 AC.

200'
Bond of Tax Trustees
380/353
.82 AC
516080-01

16080-03-00
42192
.2424 AC

BLOOMVILLE GARAGE, LLC
287/872 12-31-07
1-44742
16080-04 308.30'

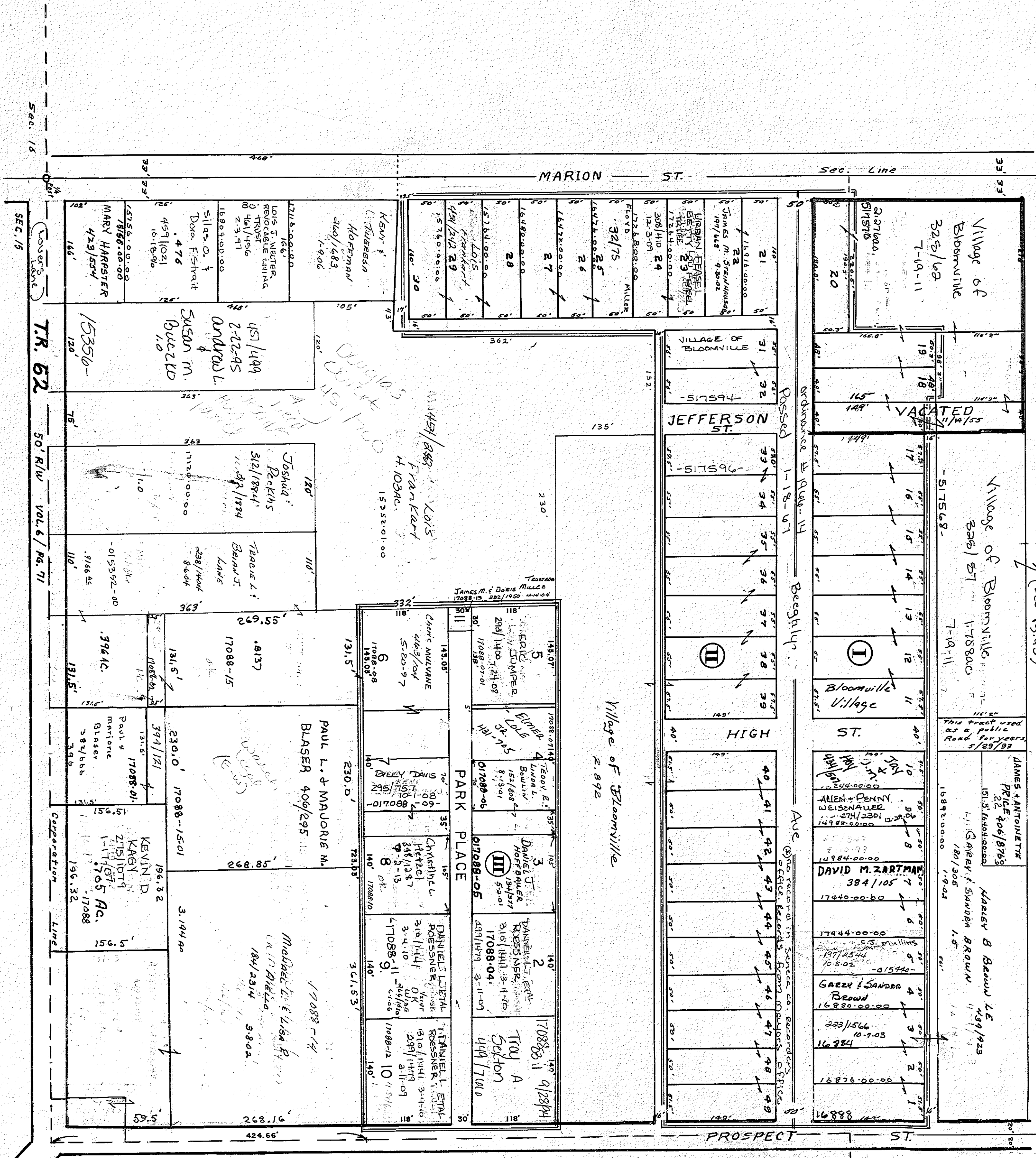
Survey

16080-00-00
47.1808 AC
Daryphil, LLC
348/3251 7-22-13

BLOOMVILLE

S. PT.
Scale: 1" = 100'

KLARR'S 3rd ADD'N I
KLARR'S 4th ADD'N II
SOUTH SIDE SUBDIV. PHASE ONE III
Separated In Accordance With Sub-Div. 5.
VOL. 4/PG. 27
(See Pgs. 25)



Sec. 15
50' R/W
VOL. 6 / PG. 71
T.R. 62

BLOOMVILLE

S. E. PT.
Scale: 1"=100'

BLOOM TOWNSHIP

48

