

INDEX

ADAMS TOWNSHIP

SCALE 1" = 330'

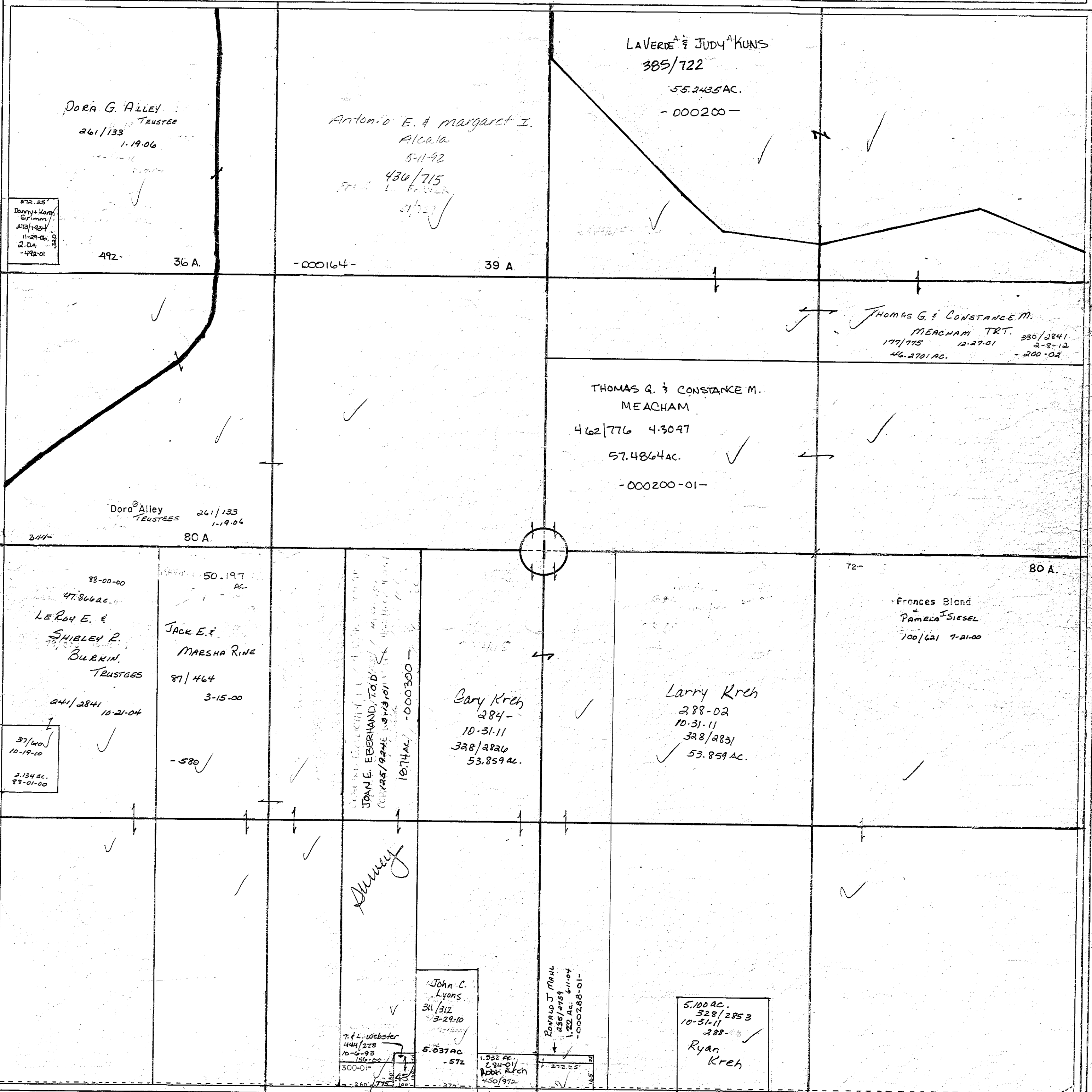
SECTION	PAGE	SECTION	PAGE
1	1	19	19
2	2	20	20
3	3	21	21
4	4	22	22
5	5	23	23
6	6	24	24
7	7	25	25
8	8	26	26
9	9	27	27
10	10	28	28
11	11	29	29
12	12	30	30
13	13	31	31
14	14	32	32
15	15	33	33
16	16	34	34
17	17	35	35
18	18	36	36

LOWELL	19-A
GREEN SPRINGS	37-44
SUNNYSIDE SUB DIVISION	15A

SANDUSKY
CTY

Adams Township T-3-N, R-16-E - Retired

CR. 62



DORA G. ALLEY
TRUSTEE
261/133
1-19-06

Antonio E. & Margaret I.
Alcala
5-11-92
430/715

LAVERDE & JUDY KUNS
385/722
55.2435 AC.
-000200-

872-25
Dorothy Karp
Grimm
272/1434
11-27-06
J. Ca
-492-01

492- 36 A

-000164- 39 A

THOMAS G. & CONSTANCE M.
MEACHAM TRT. 330/2841
177/775 12-27-01 2-8-12
46.2701 AC. -200-02

THOMAS G. & CONSTANCE M.
MEACHAM
462/776 4.3097
57.4864 AC.
-000200-01-

Dora Alley
TRUSTEES 261/133
1-19-06
344- 80 A

88-00-00
47.866 AC.
LE ROY E. &
SHIELEY R.
BURKIN
TRUSTEES
241/2841 10-21-04

JACK E. &
MARSHA RINE
87/464
3-15-00

JOAN E. EBERHARD, TOB
CH. 125/944E 1-19-01

Cary Kreh
284-
10-31-11
328/2826
53.859 AC.

Larry Kreh
288-02
10-31-11
328/2831
53.859 AC.

Frances Blond
PAMELA SIESEL
100/621 7-21-00

37/603
10-19-10
2.134 AC.
88-01-00

-580

Annex

John C.
Lyons
311/312
3-29-10
5.037 AC
-572

Edward J. Mark
235/2759
1-22-04
-000288-01-

5.100 AC.
328/2853
10-31-11
388
Ryan
Kreh

7.4 L. Webster
444/278
10-6-93
500-01

1.932 AC.
234-01
Robt. Kreh
450/972

Homesales Inc.
7-16-10
314/988

CR. 34

SEC. 12

SEC 2

CR
21

THOMP TWP

TR
78

C.R.62

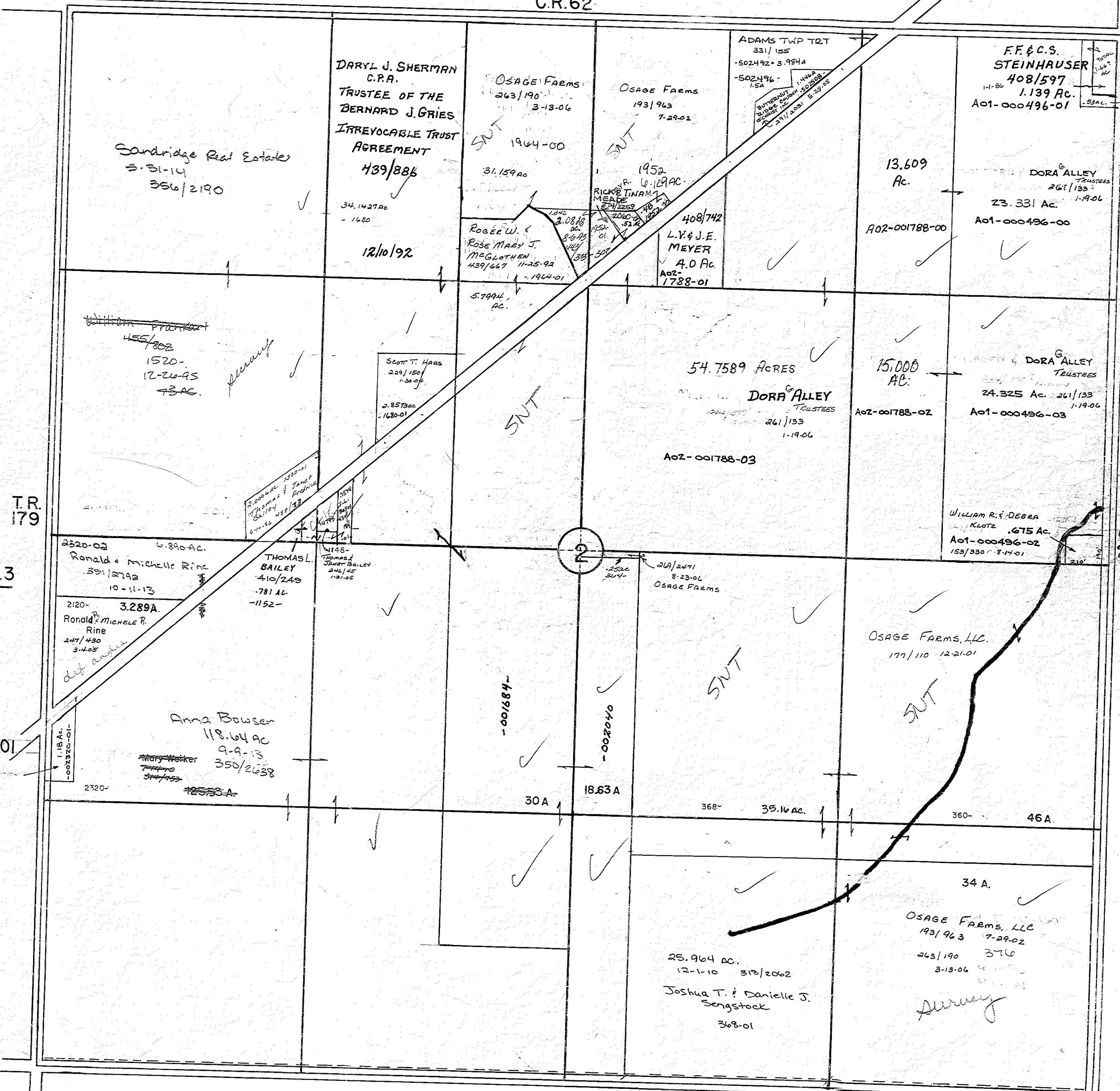
C.R. 21

C.R.34

SEC. II

SEC. 3

SEC. I



Sandridge Real Estate
3-31-14
356/2190

DARYL J. SHERMAN
C.P.A.
TRUSTEE OF THE
BERNARD J. GRIES
IRREVOCABLE TRUST
AGREEMENT
439/886

OSAGE FARMS
263/190
3-13-06

OSAGE FARMS
193/963
7-29-02

ADAMS TWP T2T
331/155
-502492-3-984A
-502496-15A

F.F. & C.S.
STEINHAUSER
408/597
1-1-86
1.139 AC.
A01-000496-01

496-04
451/157
9-5-95

34.1427 AC.
-1620
12/10/92

ROGEE W. &
ROSE MARY J.
MCGLOTHEN
439/667
11-25-92
-1964-01

L.V. & J.E.
MEYER
4.0 AC.
A02-001788-01
1728-01

13.609
AC.
A02-001788-00

DORA ALLEY
TRUSTEES
261/133
1-19-06
23.331 AC.
A01-000496-00

William Pracht
455/802
1520-
12-26-95
43 AC.

SCOTT T. HAAS
229/150
1-30-07
2.8573 AC.
-1630-01

54.7589 ACRES
DORA ALLEY
TRUSTEES
261/133
1-19-06
A02-001788-03

15.000
AC.
A02-001788-02

DORA ALLEY
TRUSTEES
261/133
1-19-06
24.325 AC.
A01-000496-03

2320-03
6.890 AC.
Ronald & Michelle Rine
331/2792
10-11-13

THOMAS L.
BAILEY
410/249
-781 AC.
-1152-

210/2471
8-23-06
Osage Farms

WILLIAM R. & DEBRA
KLOTZ
.675 AC.
A01-000496-02
153/330
8-14-01

2120-
3.289A.
Ronald & Michele R.
Rine
247/430
3-4-05

Anna Bowser
118.64 AC
9-9-13
350/2638

-001684-

-002040

OSAGE FARMS, LLC
177/110
12-21-01

S.R. 101

ANNA Marie
NUSTEL
463/655
6-20-97

2320-
1.18 AC.
-002370-01-

30A

18.63 A

368-

35.16 AC.

360-

46A.

34 A.

25.964 AC.
12-1-10
318/2062
Joshua T. & Danielle J.
Sengstock
368-01

OSAGE FARMS, LLC
193/963
7-29-02
263/190
376
3-13-06

Survey

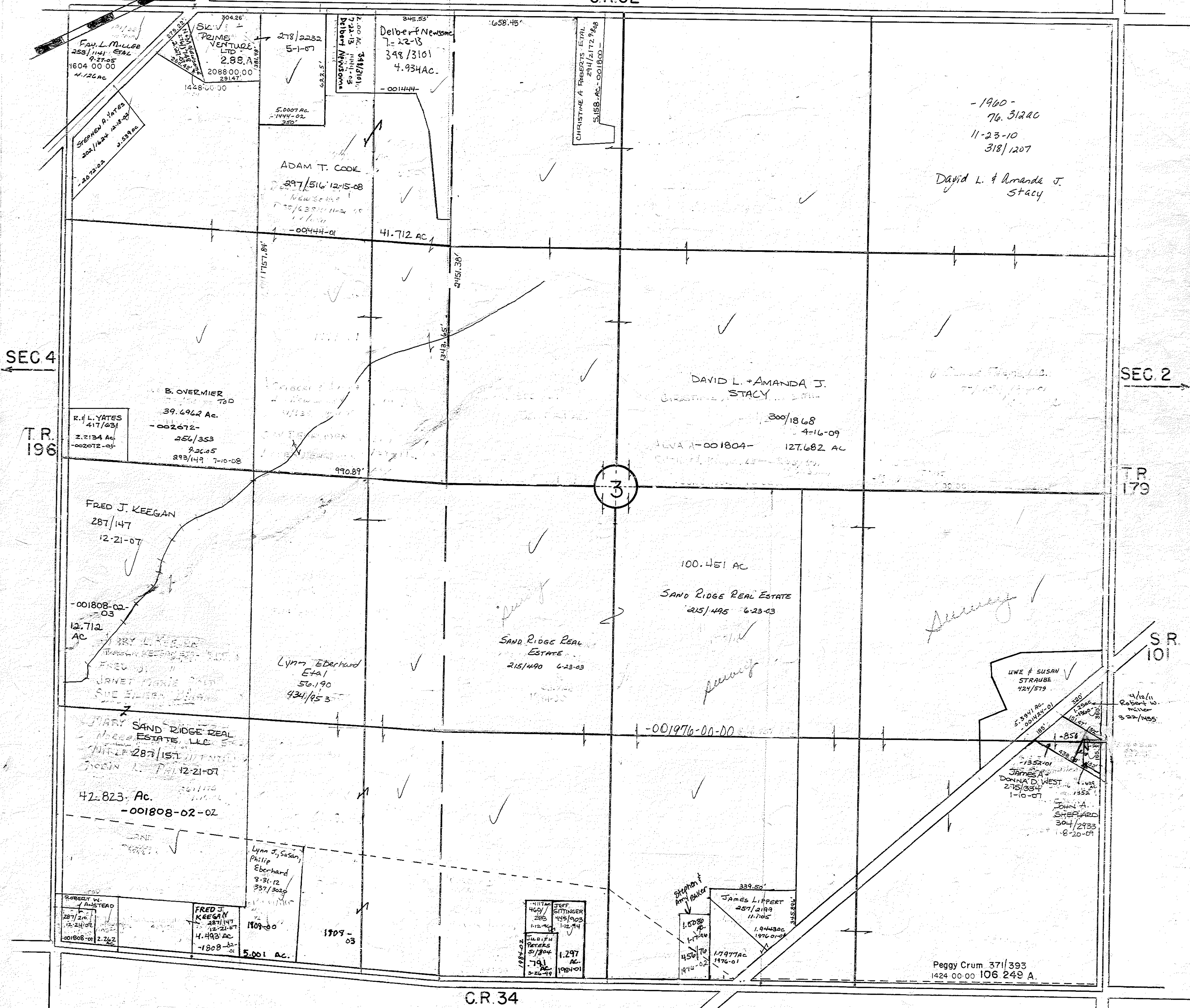
Adams Township T-3-N, R-16-E

3

SANDUSKY CTY.

TR 32

CR 62



SEC 4

SEC 2

3

TR 179

S.R. 101

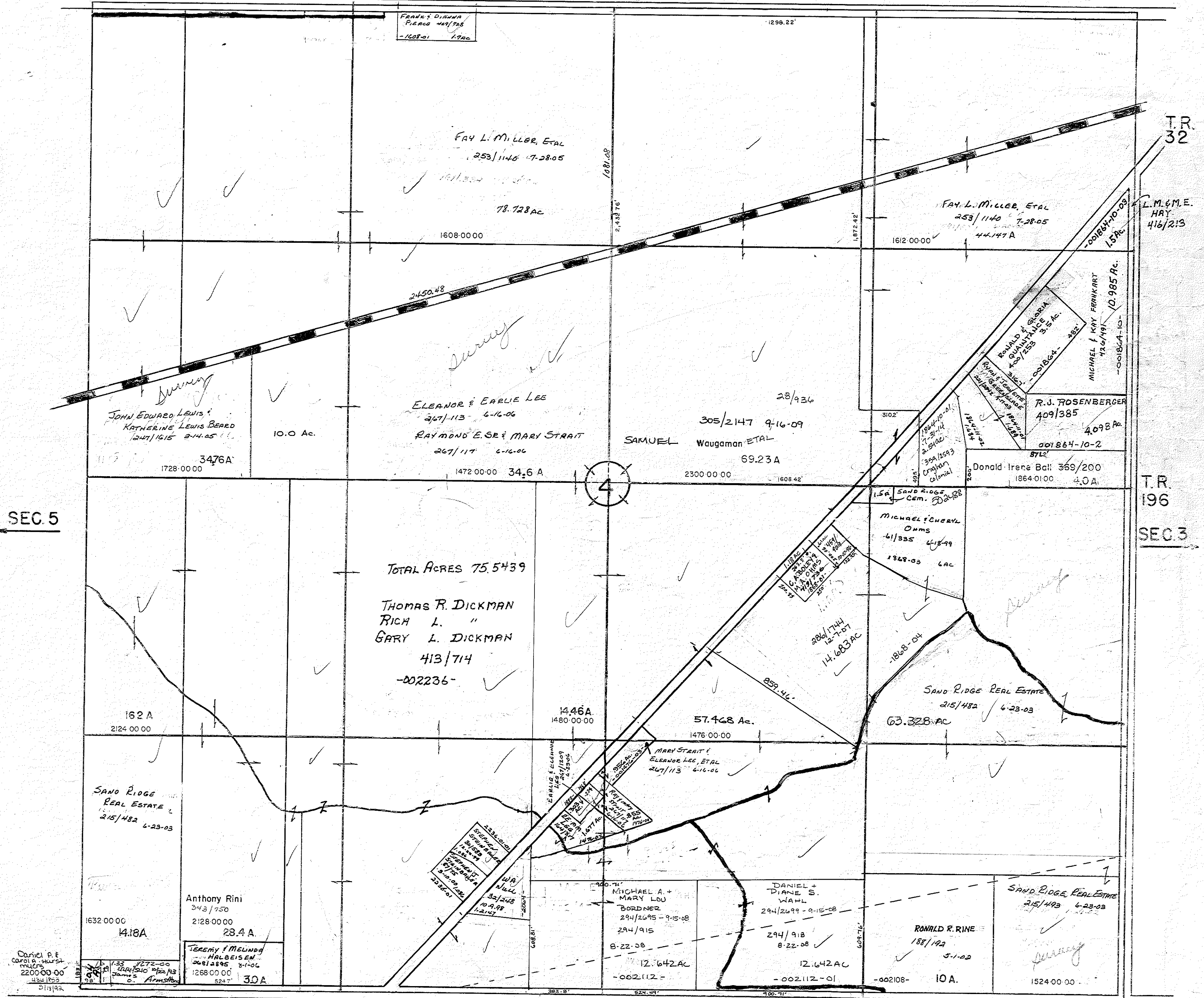
C.R. 34

SEC 10

11/17/78

Adams Township T-3-N, R-16-E

CR 62

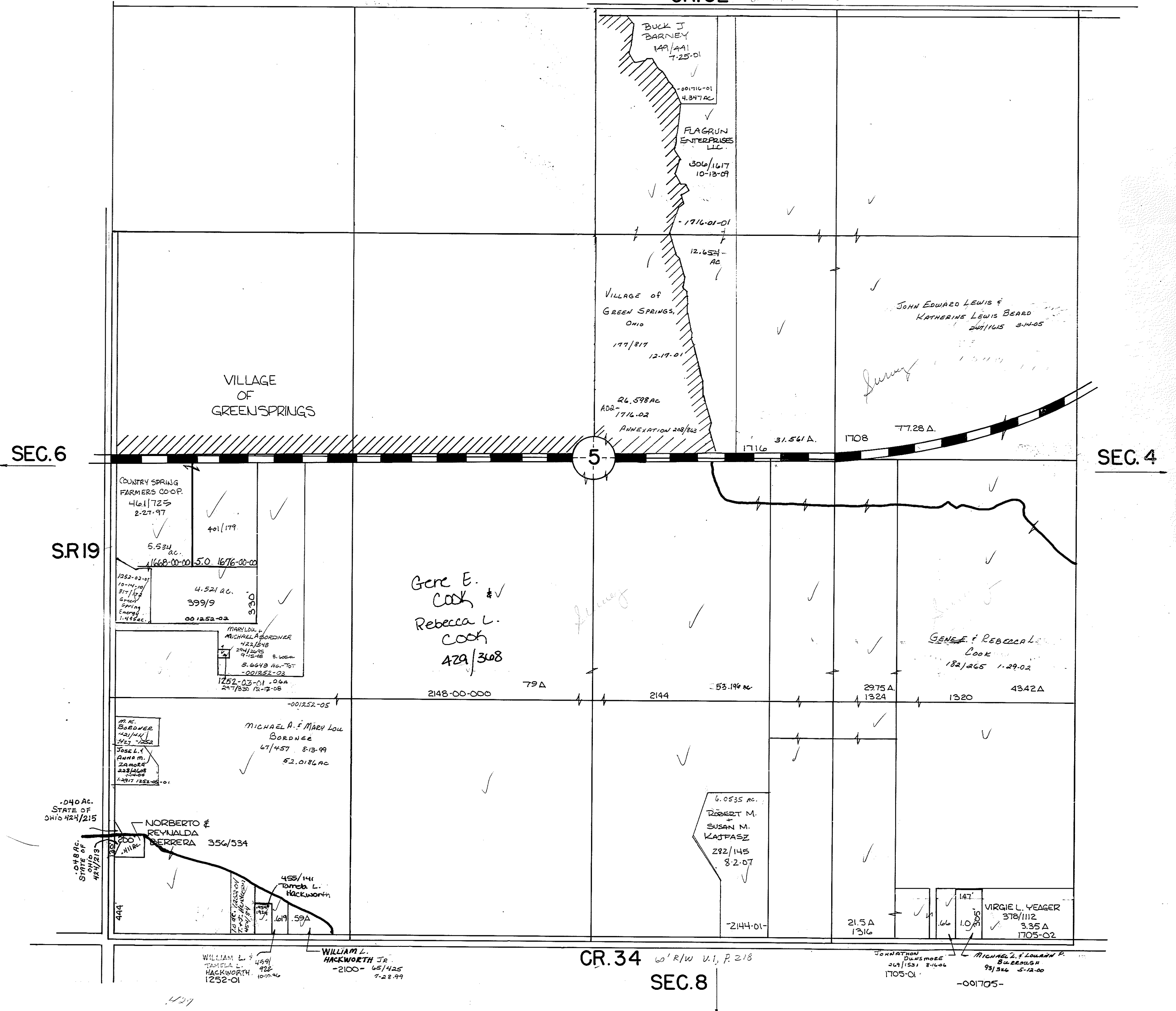


C.R. 34

SEC. 9

2/17/78

CR. 62 60' R/W V. 2, P. 7



SEC. 6

SEC. 4

5

SR19

CR. 34 60' R/W V. 1, P. 218

SEC. 8

VILLAGE OF GREEN SPRINGS

BUCK J. BARNEY
149/441
7-25-01
-001716-01
4.347 AC

FLAGRUN ENTERPRISES LLC
306/1617
10-13-09

VILLAGE OF GREEN SPRINGS, OHIO
177/817
12-19-01

JOHN EDWARD LEWIS &
KATHERINE LEWIS BEARD
241/1615 3-11-05

COUNTRY SPRING FARMERS COOP.
461/725
2-27-97
5.534 ac.
1668-00-00
5.0 1676-00-00
1252-02-01
10-11-10
317/173
Green Springs Energy
1.452 ac.
00/252-02
4.521 ac.
339/9

Gene E. Cook #1
Rebecca L. Cook
429/368

MICHAEL A. BORDNER
422/1548
294/2695
8-15-08
3.6643 ac. TOT
-001252-03
1252-03-01 .062
297/830 12-12-08

GENE & REBECCA L. COOK
182/265 1-29-02

M. K. BORDNER
421/144
427-2552

MICHAEL A. & MARY LOU BORDNER
67/457 8-13-99
52.0186 ac

NORBERTO & REYNALDA REYRERA
356/534

ROBERT M. & SUSAN M. KAJFASZ
282/145
8-2-07

455/141
TAMARA L. HACKWORTH

VIRGILE YEAGER
378/1112
3.35 A
1705-02

WILLIAM L. & TAMARA L. HACKWORTH
1252-01

WILLIAM L. HACKWORTH JR.
-2100- 65/425
7-28-99

JOHNATHAN DUNSMORE
269/1531 3-1-06
1705-01

MICHAEL S. LOUANN P. BUREGUGH
93/356 5-12-00
-001705-

SANDUSKY
CTY.

ADAMS TOWNSHIP

T-3-N, R-16-E

60' R/W V.2.P.7

CR.62

P & S. BLACK
4/21/170

1.0 AC.
2364-01

VILLAGE
OF
GREEN SPRINGS

Tim & Tom
Amstead
8-14-96
458/1030
152.12 Ac.

S.R.19

PLEASANT
TWP.

2364

6

MILLER CABLE COMPANY
86/15 3-29-00
1216 268

SEC.5

ESTHER GARZA
294/316 8-15-08
1744
BAPTIST CHURCH

1740.02
1.273
151.6
37.7
557
652

MARIE ELYA KING
240/835 9-15-04

240/3029
9-30-04

240/3026
9-30-04

1620 41.37A

15.296 A

15.60 A

Nelson E. & Deborah A. Wright
444/777
11-5-93

1624 41.37A

2184

FRED LYNN
HUFFMAN
260/692
12-30-05

WAYNE A. &
JUDITH ANN
HUFFMAN
240/3024
9-30-04

1418.85

20A

- 1772 -

20A

- 1772 - 01

CLIFFORD & ESTHER
BRUMBAUGH
409/108
-1628-01-
3.228 AC.
46.64 AC.

M. E. K.
Frankart
431-98

1628

A02-00
002450
7.25 AC.

JUS-COR

CONCHITA HOWK
176/42 12-18-01

83.10

.088 AC.
STATE OF
OHIO 424/211

GREEN CREEK

CR.34 50' R/W
V.2, P.331

SEC.7

Adams Township T-3-N, R-16-E

SEC. 6

C.R. 34

1760-03-01
1760-03-02
1760-03-03
1760-03-04
1760-03-05
1760-03-06
1760-03-07
1760-03-08
1760-03-09
1760-03-10
1760-03-11
1760-03-12
1760-03-13
1760-03-14
1760-03-15
1760-03-16
1760-03-17
1760-03-18
1760-03-19
1760-03-20

GARY & SARA ANN CLEVELAND
LARRY & SUSAN CLEVELAND
1/139 1-5-98
1760-03

103.353 AC

DENNIS E. WRIGHT TRUSTEE
11/1/87 12-28-00
14.151 AC
1760-00

TIM L. & TOM L. ANSTAD
11/1/83 12-28-00
2004.00.00
3849 A.

TIM ENTERPRISES, L.L.C.
149/400 7-25-01
1740
121,395 AC

JOHNNIE NOBIS TRUSTEE
1241/343 8-1-01
2008.00.00
44.18 AC includes

Steve & Wendy Vogt
4.24-11
322/2353
501 AC
2408/01/01

KARL R. & MARY CHRISTINE WEBB
130/HS 4-2-01
30.607 AC
2408-01

KARL R. & MARY WEBB
191/537 6-21-02
002392
2408/01/02

PHILIP F. & MARGARET HENNINGSON
204/2086 1-24-03
0.529 AC
2408

MISSTY LTD
297/1414 12-23-08
45.962 AC
-002004-04

BEATRICE K. MYERS
297/1407 11-2-23-08
36.722 AC
002004-01
2004-01-01
0.823 AC
354/2080 1-17-14

20A 2898-0000
39.23 A.
2860.00.00
ROSE NYE 700
231/2899 3-20-04

MISSTY LTD
297/1414 12-23-08
20.523 AC
2004-03

ROSE NYE 700
231/2899 3-20-04
5.47 AC
002856-01

5.473 AC
1412
RICKY DE SCAZZA
358/344 5/28/14

9.933 AC
18.522 AC
18.522 AC
-1760-03-03

2304 03.00
1.696 AC
Raul J. TAMERTE F. SMITH
244/143 4-25-06

1648000078
914
Shelby
Alicia H.
Bar-Hitch

TR 169 PLEAS TWP

TR 182

TR 164

S.R. 19

SEC 8

SEC. 18

EASEMENT TO STATE OF OHIO 4-28/99

Adams Township T-3-N, R-16-E

C.R. 34

LYNETTE
WALBY, TRP
445/1454
1-6-99
1978-01

T.T.M. ENTERPRISES
174/203 12-1-01
-001928-
81.82 AC

TTM ENTERPRISES LLC
192/159 7-10-02

1.343 ac.
2328-00
-002376-

MATHIAS
MATHIAS
5-7-18
834/608
531/432
RANDY L. + BERNICE F.
MILLER, 205/2035
10-25-08

ELDON & KATHRYN POWELL
413/297
80.000 Ac.

Gene E. & Rebecca L. COOK
451/461 2-17-95

1912-00-00 19.953 AC

794A. 2388-00-00

1736-00-00

T.R. 32
60' RIGHT OF
WAY
V.2 P. 30
1834

SEC. 7

PHILIP F. & NORMA JEAN
HAVENS
204/206 1-24-03

ARTHUR C. & PHYLLIS M. DOWNING
14 AC. 00.00 321/232
60.1

Sand Ridge Real
Estate
5-30-14
358/435
2360-06
29.357 AC.

Gene & Rebecca
COOK
451/461
3-09-91

1.078 ac.
CHARLES
COSEY
12-1-02
12-1-02
2360-02-
1.000 Ac.
-002360-03-
1.000 Ac.
-002360-03-

T.R. 180
SEC. 9

- A. JOHN P & MARY L. WEIKER 409/43
- B. DENNIS & DIANN VALENTINE 238/2019 8-11-04
- C. DENNIS & DIANN VALENTINE 238/2019 8-11-04

WEIKER FAMILY, LLC
300/2817
4-24-09

123.463 ac.
-002360-
(PARTIAL)

T.R. 32
5.32 ac.
5-2-11
231/183

MARIE R.
WICKER
2360-02

T.R. 164
40' R.O.W.
V.4 P. 57B
1903

STATE RT. 19
ST. OF OHIO
150 AC. PARCEL
102. W.P. FOR HIGHWAY
PURPOSES 4/21/881

Randy W. STOHL
322/2815
5-2-11

LISA E. STOHL
414/868
2.7683 Ac.
-002240-01-

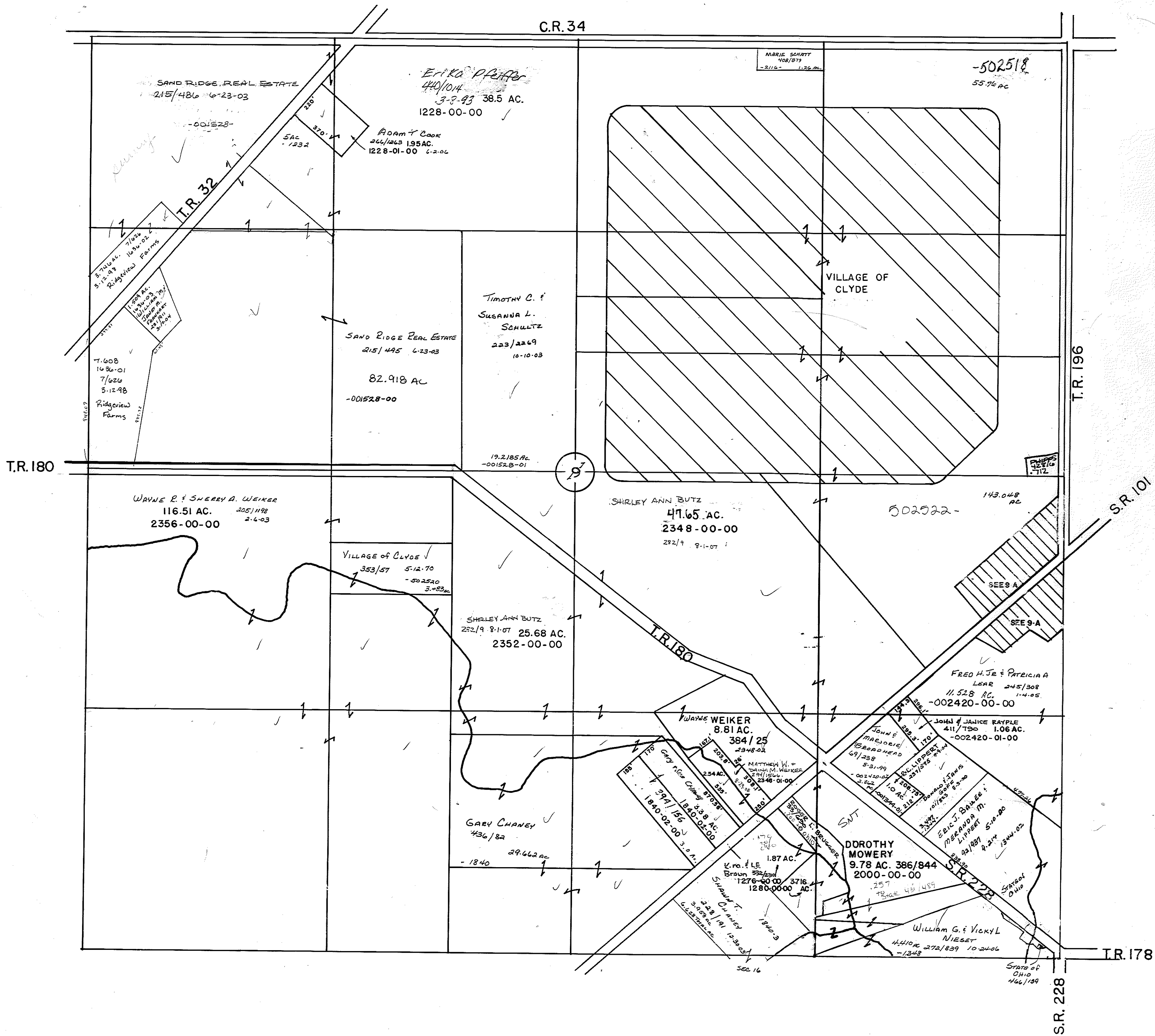
5.93 Ac.
-002240-02-

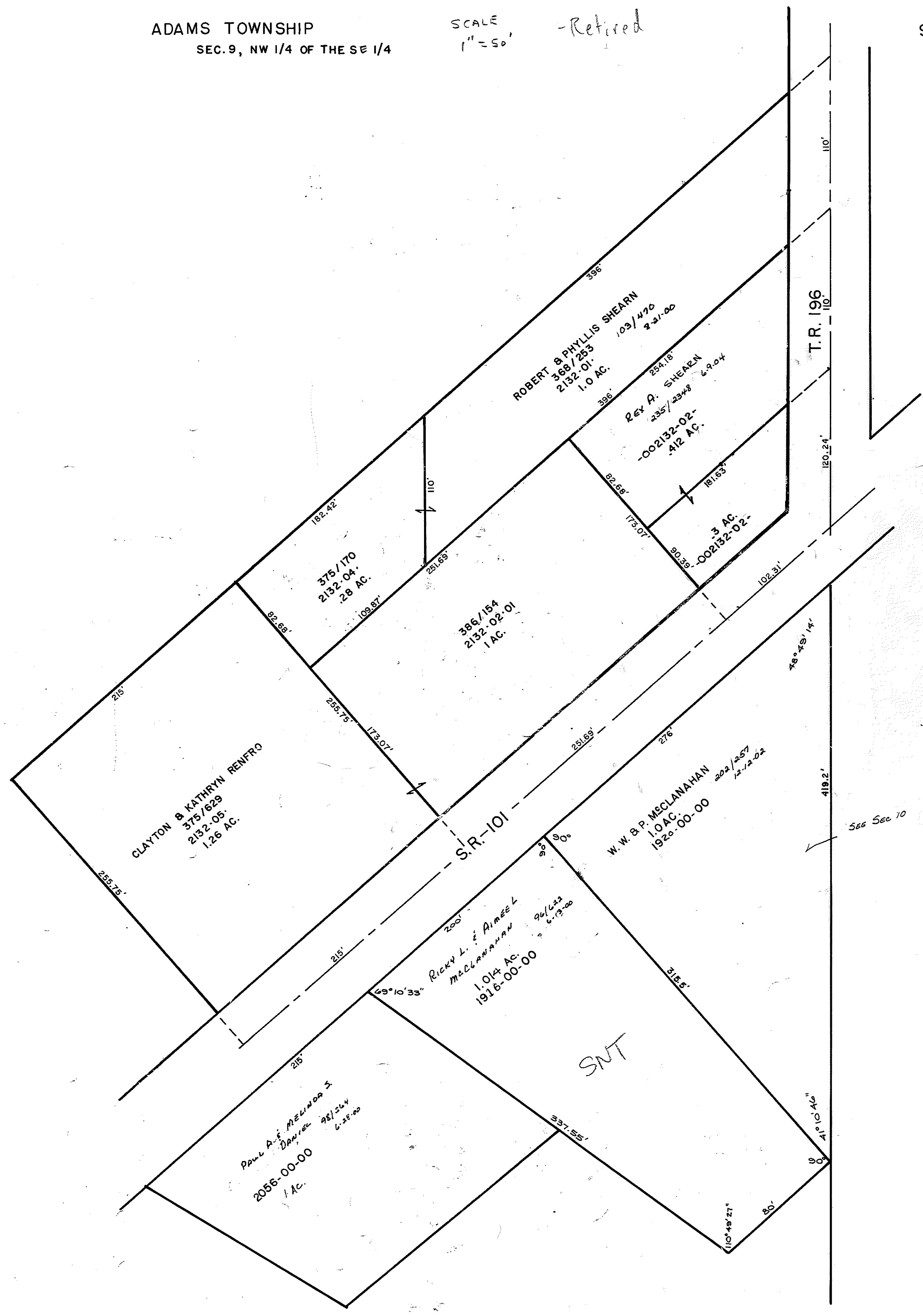
FRED W. STOHL
2.244-00-00

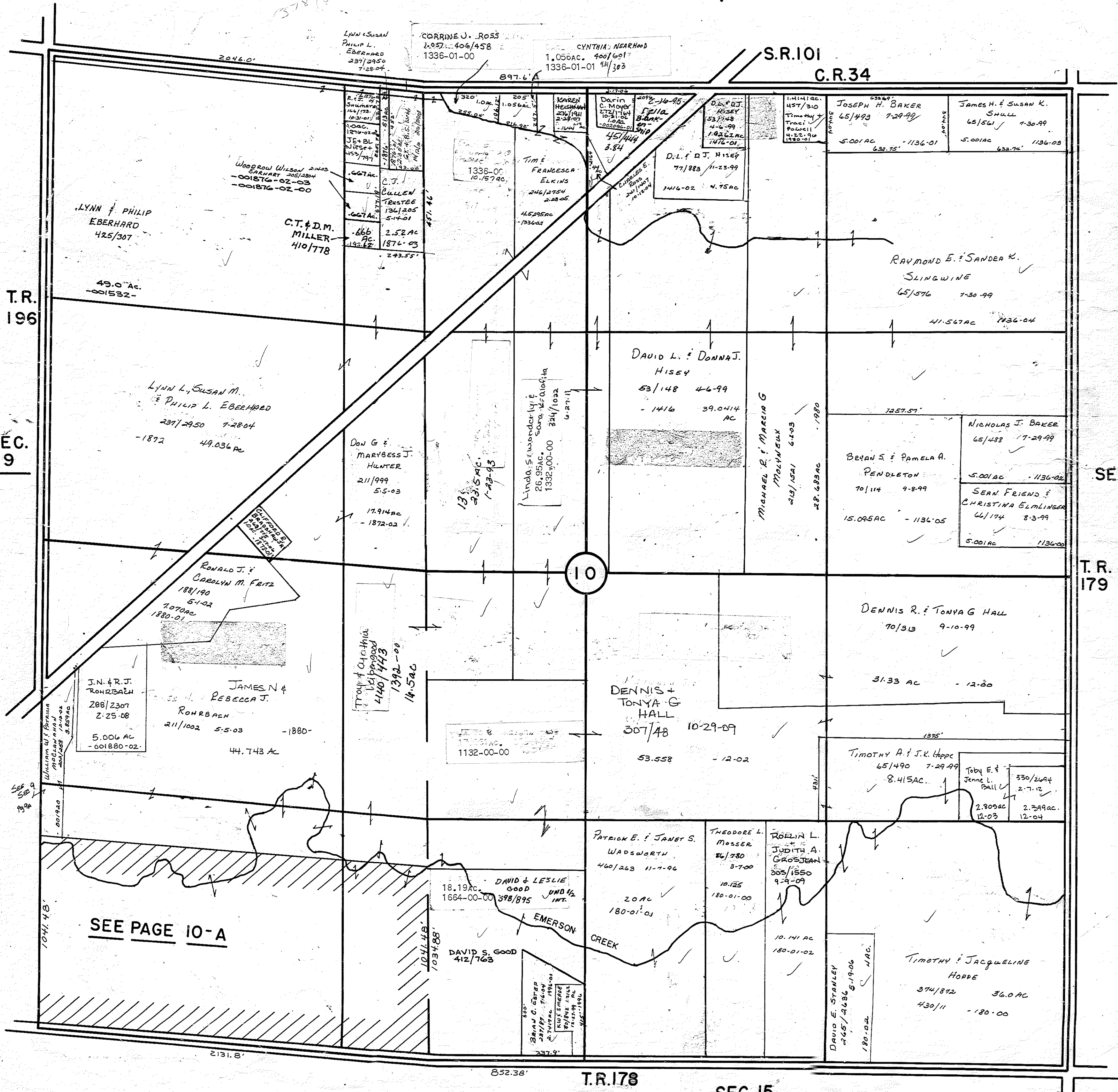
-002240-00-00 56.155 AC.

2675.69'

60' R.O.W. 1834
T.R. 32 V.2 P. 30
SEC. 17







SEE PAGE 10-A

10

T.R. 178

SEC. 15

SEC. II

T.R. 179

T.R. 196

SEC. 9

S.R. 101

C.R. 34

LYNN & SUSAN
PHILIP L. EBERHARD
237/2950
7-28-04

CORBINE J. ROSS
1.057 AC. 406/458
1336-01-00

CYNTHIA NEARHOOD
1.056 AC. 400/6017
1336-01-01 431/303

LYNN & PHILIP
EBERHARD
4/25/307

C.T. & D.M.
MILLER
4/10/778

FRANCESCA
ELKINS
246/2754
2-28-05

DAVID L. & DONNA J.
HISEY
53/148 4-6-99
- 1416 39.0414
AC

RAYMOND E. & SANDRA K.
SLINGWINE
65/576 7-30-99

LYNN L. SUSAN M.
& PHILIP L. EBERHARD
237/2950 7-28-04
- 1872 49.036 AC

DON G. &
MARYBESS J.
HUNTER
2/11/999
5-5-03

NICHOLAS J. BAKER
65/488 7-29-99

BEVAN S. & PAMELA A.
PENDLETON
70/114 9-8-99
15.095 AC - 1136-05

RONALD J. &
CAROLYN M. FRITZ
188/190 5-1-02
1.070 AC
1880-01

J.N. & R.J.
ROHRBAUGH
288/2307 2-25-08
5.006 AC
- 001880-02

JAMES N. &
REBECCA J.
ROHRBAUGH
2/11/1002 5-5-03 - 1880-
44.743 AC

DENNIS &
TONYA G
HALL
307/48 10-29-09
53.558 - 12-02

DENNIS R. & TONYA G HALL
70/133 9-10-99
31.33 AC - 12-00

TRACY & CYNTHIA
125/899 GOOD
4/40/443
1392-00
14.5 AC

PATRICK E. & JANET S.
WADSWORTH
460/263 11-7-96
20 AC
180-01-01

THEODORE L.
MOSSER
86/780 5-7-00
10.125
180-01-00

ROELIN L.
JUDITH A.
GROSTJEAN
205/1850 9-2-09

DAVID & LESLIE
GOOD
18.19 AC
1664-00-00 398/895
UND 1/2
INT.

DAVID S. GOOD
4/2/763

TIMOTHY A. & J.K. HOPPE
65/490 7-29-99
8.415 AC

Toby E. &
Jenne L.
Ball
330/2694 2-7-12
2.809 AC 2.399 AC
12-03 12-04

TIMOTHY & JACQUELINE
HORDE
3/74/872 36.0 AC
430/11 - 180-00

DAVID E. STANLEY
265/4636 5-19-06
180-02

Brian G. Stapp
287/777 7-6-04
195-01
103.9 AC
180-01-01

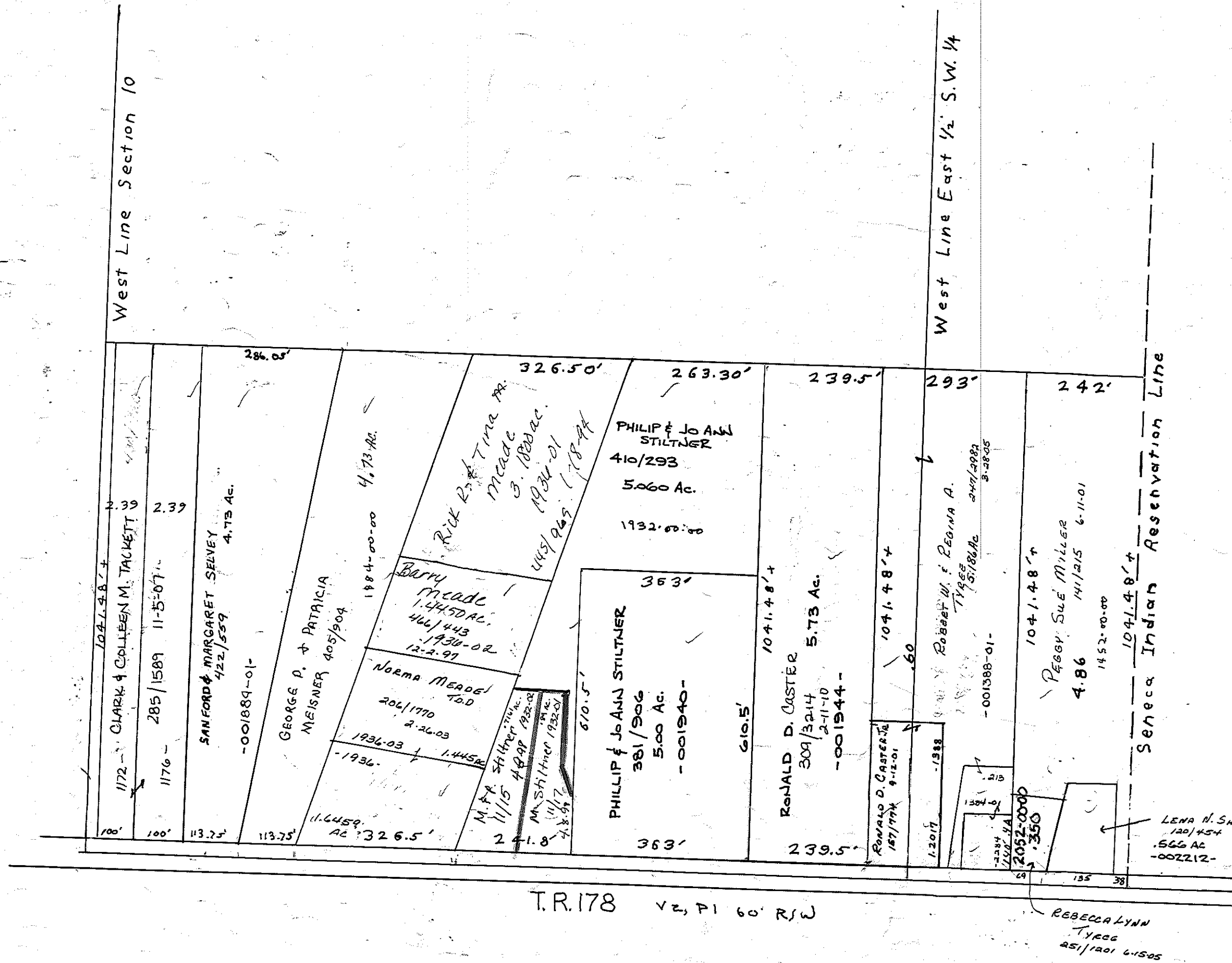

11/7/17

Retired

ADAMS
TOWNSHIP

10-A

South part SW 1/4 SW 1/4 & South West part
SE 1/4 SW 1/4 Section 10 Adams Township



SEC. 2

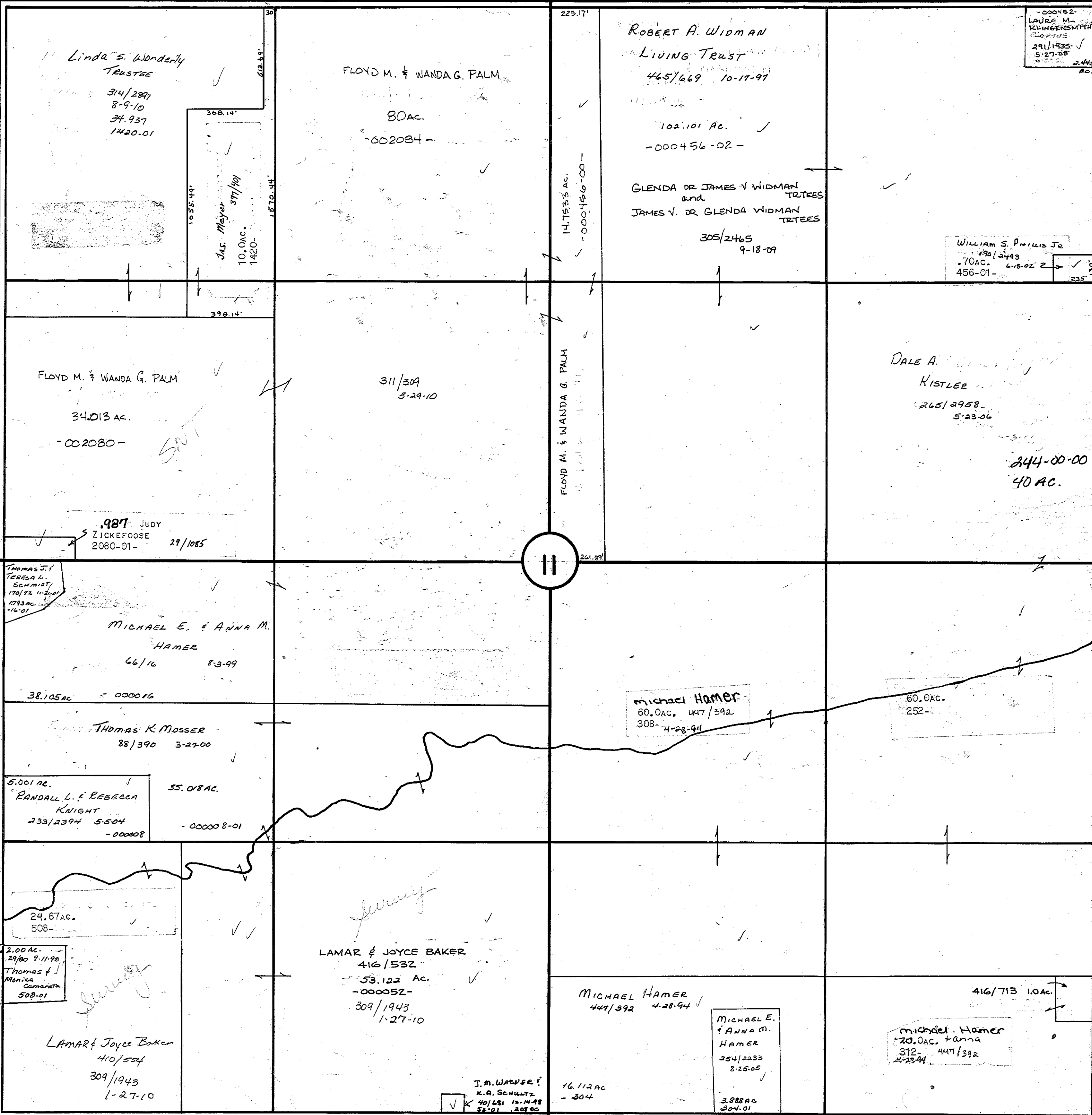
Adams Township - Retired

T-3-N, R-16-E

39.06 CH. (2577.96')

C.R. 34

39.55 CH. (2610.30')



Linda S. Worderly
Trustee
314/289
8-9-10
34.937
1420-01

FLOYD M. & WANDA G. PALM
80 AC.
-002084-

ROBERT A. WIDMAN
LIVING TRUST
465/669 10-19-97
102.101 AC.
-000456-02-

GLEND A. OR JAMES V. WIDMAN
AND
JAMES V. OR GLENDA WIDMAN
TRUSTEES
305/2465
9-18-09

000452
LAWRENCE M.
KUNIGENSMITH
291/1935
5-27-08
2.445
AC.

William S. Phillips Jr
190/2443
70 AC. 6-18-02
456-01-
235
130

FLOYD M. & WANDA G. PALM
34.013 AC.
-002080-

311/309
3-29-10

DALE A.
KISTLER
265/2958
5-23-06
244-00-00
40 AC.

987 JUDY
ZICKEFOOSE
2080-01-
29/1085

THOMAS J.
TERESA L.
SCHMIDT
170/12 11-2-01
1793 AC.
16-01

MICHAEL E. & ANNA M.
HAMER
66/16 8-3-99
38.105 AC. - 000016

Michael Hamer
60.0 AC. 447/392
308-4-28-94

60.0 AC.
252-

THOMAS K. MOSSER
88/390 3-27-00

5.001 AC.
RANDALL L. & REBECCA
KNIGHT
233/2394 5-5-04
-000008 - 000008-01

24.67 AC.
508-

LAMAR & JOYCE BAKER
416/532
53.122 AC.
-000052-
309/1943
1-27-10

MICHAEL HAMER
447/392 4-28-94

416/713 1.0 AC.

2.00 AC.
29/60 8-11-98
Thomas &
Monica
Camarda
508-01

LAMAR & JOYCE BAKER
410/524
309/1943
1-27-10

J. M. WARNER &
K. A. SCHULTZ
40/621 12-14-92
52-01 208 AC

16.112 AC
- 304

MICHAEL E.
& ANNA M.
HAMER
254/2233
8-25-05
3.888 AC
304.01

Michael Hamer
& Anna
Hammer
312-447/392
4-28-94

39.76 CH. (2624.16')

T.R. 178

39.76 CH. (2624.16')

SEC. 14

T.R. 179
SEC. 10

C.R. 21

SEC. 12

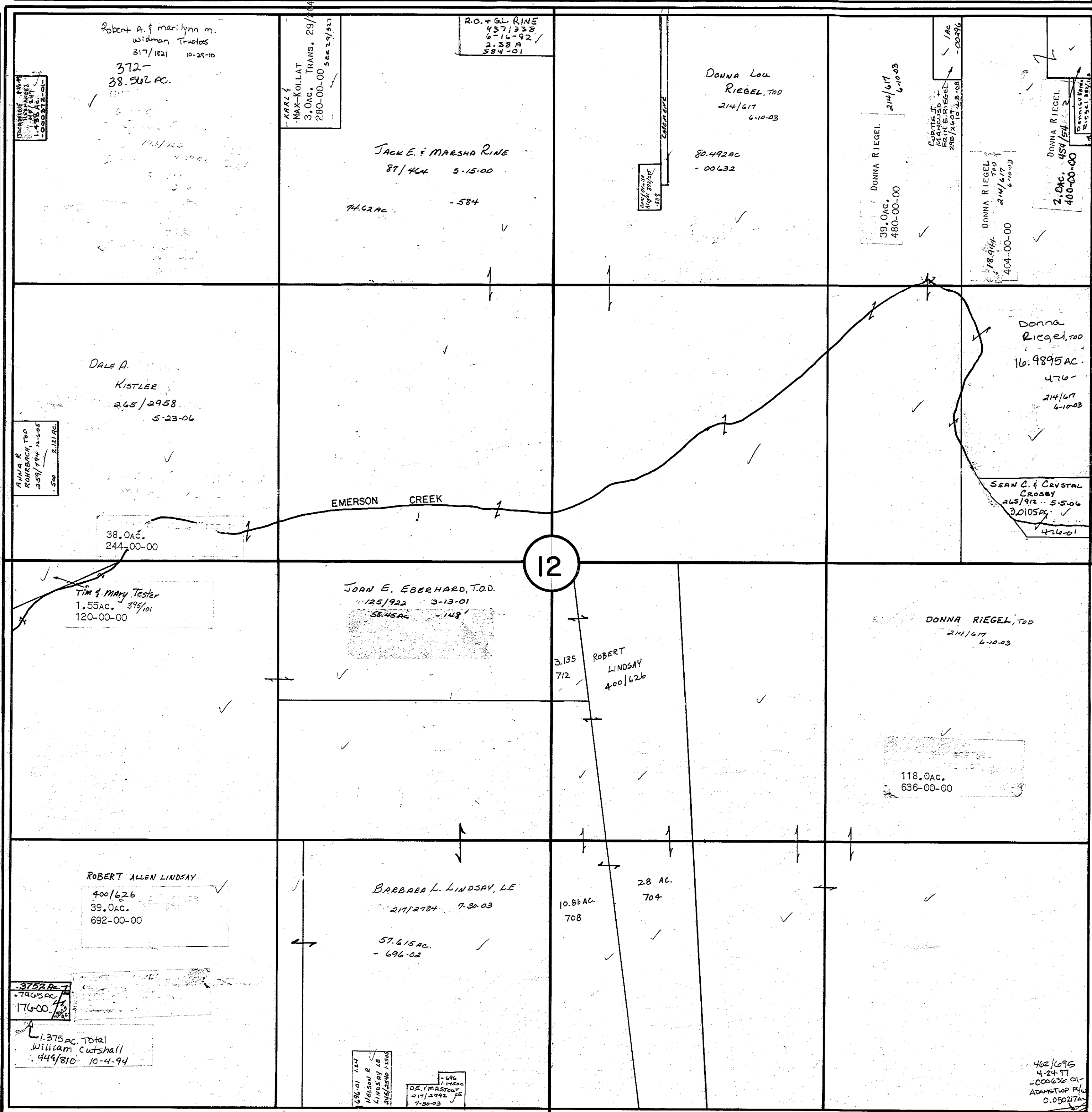
SEC. I

12

Adams Township - Retired

T-3-N, R-16-E

C.R.34



Robert A. & Marilyn M. Widman Trustees
317/1821 10-29-10
372-
38.542 AC.

R.O. & G.L. RINE
437/338
6-16-92
2.38 A
384-01

MARLYN
MAX-KOLLAT
3.0AC. TRANS. 29/1/04
280-00-00 See 2/9/97

JACK E. & MARSHA RINE
87/464 5-15-00
MAC2AC -584

DONNA LOU RIEGEL, T.O.D.
214/617 6-10-03
80.492AC -00632

DONNA RIEGEL
214/617 6-10-03
39.0AC. 480-00-00

DONNA RIEGEL
214/617 6-10-03
18.644 404-00-00

DONNA RIEGEL
214/617 6-10-03
2.0AC. 459/54 2
400-00-00

D.K. RIEGEL O. 767
9/12/1900
400.4
1189 AC 404.21.00

DALE A. KISTLER
265/2958 5-23-06

ANNA R. ROSENTHAL, T.O.D.
237/774 11-05
2.11 AC

38.0AC. 244-00-00

EMERSON CREEK

12

TIM & MARY TESTER
1.55AC. 39/101
120-00-00

JOAN E. EBERHARD, T.O.D.
1125/922 3-13-01
58.45AC -148'

3.135 712
ROBERT LINDSAY
400/626

DONNA RIEGEL, T.O.D.
214/617 6-10-03

118.0AC. 636-00-00

ROBERT ALLEN LINDSAY
400/626
39.0AC. 692-00-00

BARBARA L. LINDSAY, LE
217/2784 7-30-03
57.615AC. -696-02

10.86AC. 708
28 AC. 704

3752 AC. 7
7905 AC. 7
17600. 7/3

1.375 ac. Total
William Cutshall
449/810 10-4-94

686/01 TEN
LINDSAY R
LINDSAY LE
217/2784 7-30-03

DE. IMA STOUT
217/2782 LE
7-30-03

462/695
4-24-97
-000580 CI-
ADAMS TWP R/O
0.05027AC

366/51

T.R.178

T.R. 78

SEC. 7
THOMPSON TWP.

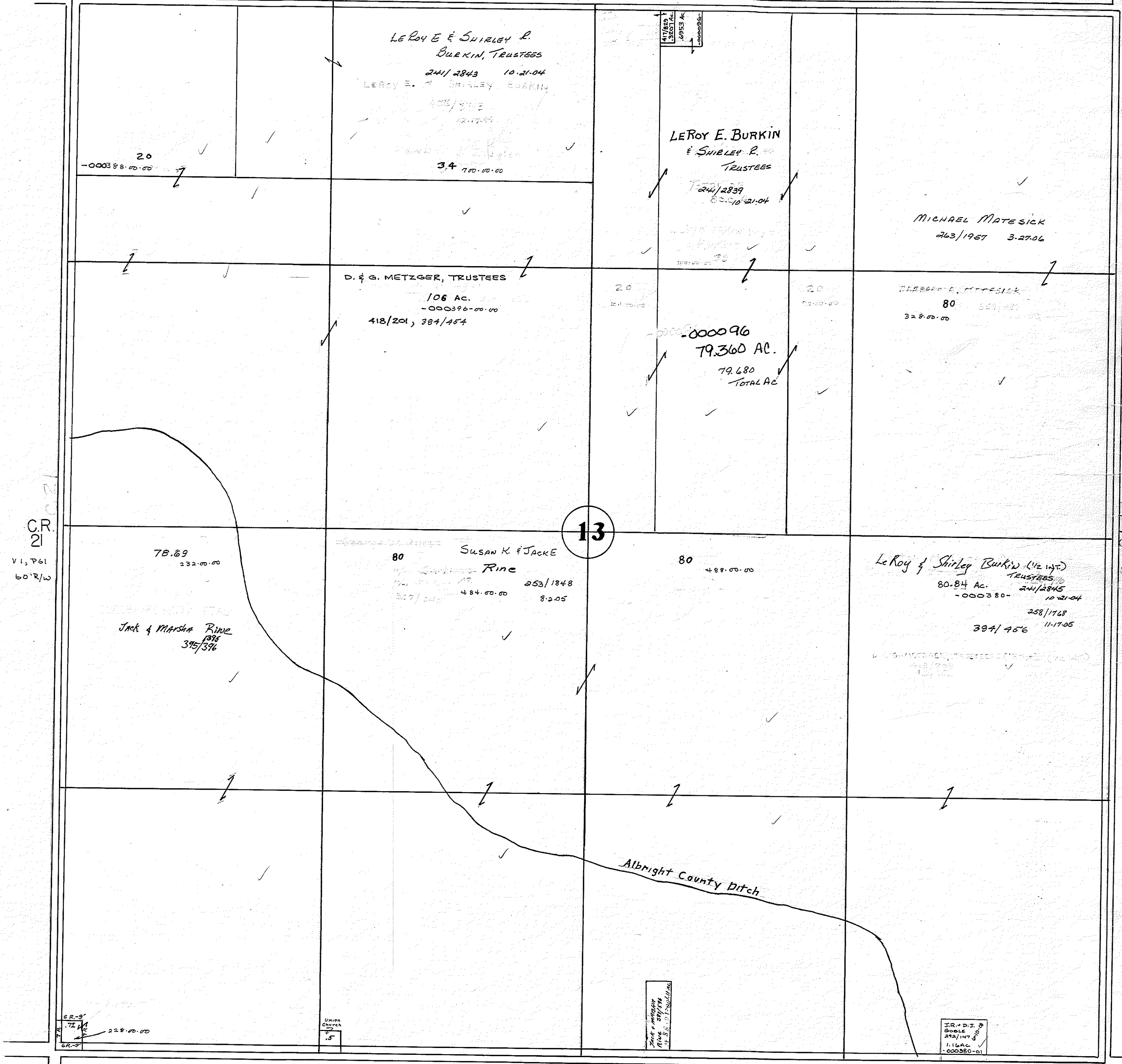
SEC. II

C.R. 21

SEC. 13

6/20/78

TR.178 V2, P1 60' R/W



LEROY E & SHIRLEY R. BURKIN, TRUSTEES

241/2843 10-21-04

LEROY E. & SHIRLEY R. BURKIN

12-17-04

3.4 700.00.00

LEROY E. BURKIN & SHIRLEY R. TRUSTEES

241/2839 10-21-04

MICHAEL MATESICK 263/1987 3-27-06

D. & G. METZGER, TRUSTEES

106 AC. -000396-00.00

418/201, 384/454

79.360 AC. 79.680 TOTAL AC

80 328.00.00

13

SUSAN K. & JACK RINE

80

253/1848 484.00.00 8-2-05

78.69 232.00.00

JACK & MARSHA RINE 1936 395/396

LeRoy & Shirley Burklin (1/2 Int) TRUSTEES

80.84 AC. -000380- 241/2845 10-21-04 258/1768 394/456 11-17-05

Albright County Ditch

C.R. 21 V1, P61 60' R/W

TR. 78 V4, P440 40' R/W

CR.32 V1, P76 60' R/W

10/13/78

ADAMS TOWNSHIP - Retired

14

V2, P1 60' R/W T.R. 178 79.52 ch.

60ft

JACOB WARNER & KARI SCHULTZ
40/691-12-14-98
4.287 - 60-01

RICHARD & ELIZABETH ESHLEMAN
4-17-07 100-00-00
80 AC.

David G. Miller
431/314 59/892
60 AC. 6-7-99
316-00

LEMAR & JOYCE BAKER
374/494
50 309/1944
1-27-10

LAMAR & JOYCE BAKER
416/532
30.0 Ac.
-000056-
309/1944 1-27-10

LAMAR & JOYCE BAKER
416/532
75.7/3 Ac.
-000060-
309/1944 1-27-10

DONALD & GAIL METZGER, TRUSTEES
10.0 AC.
384/454, 418/201
-000372-

T.R. 179
V1, P215
60' R/W

DOUGLAS H. BAKER & DIANE M. BOSTEE
184/993 11-2-02
5.762 ac - 34-01

RAYMOND & SANDRA SLINGWINE
401/986 116.00 AC
-536-

10.00 AC.

40R 10-7-08
295/3263
CURTIS & LORIE BARNES
5.38 AC
-604-

CR. 21
V1, P 61
60' R/W
D & T GADSBERRY
273/1911 11-28-06

LEROY E & SHIRLEY R. BURKIN, TRUSTEES
244/2847 10-21-64
724 56 AC

50 424
J.R.L. MILLER
341/541

RANDY & SHERRY JETT
488/864
9-30-92
720-01 6871

20 R.
4 AC.
431/320
524

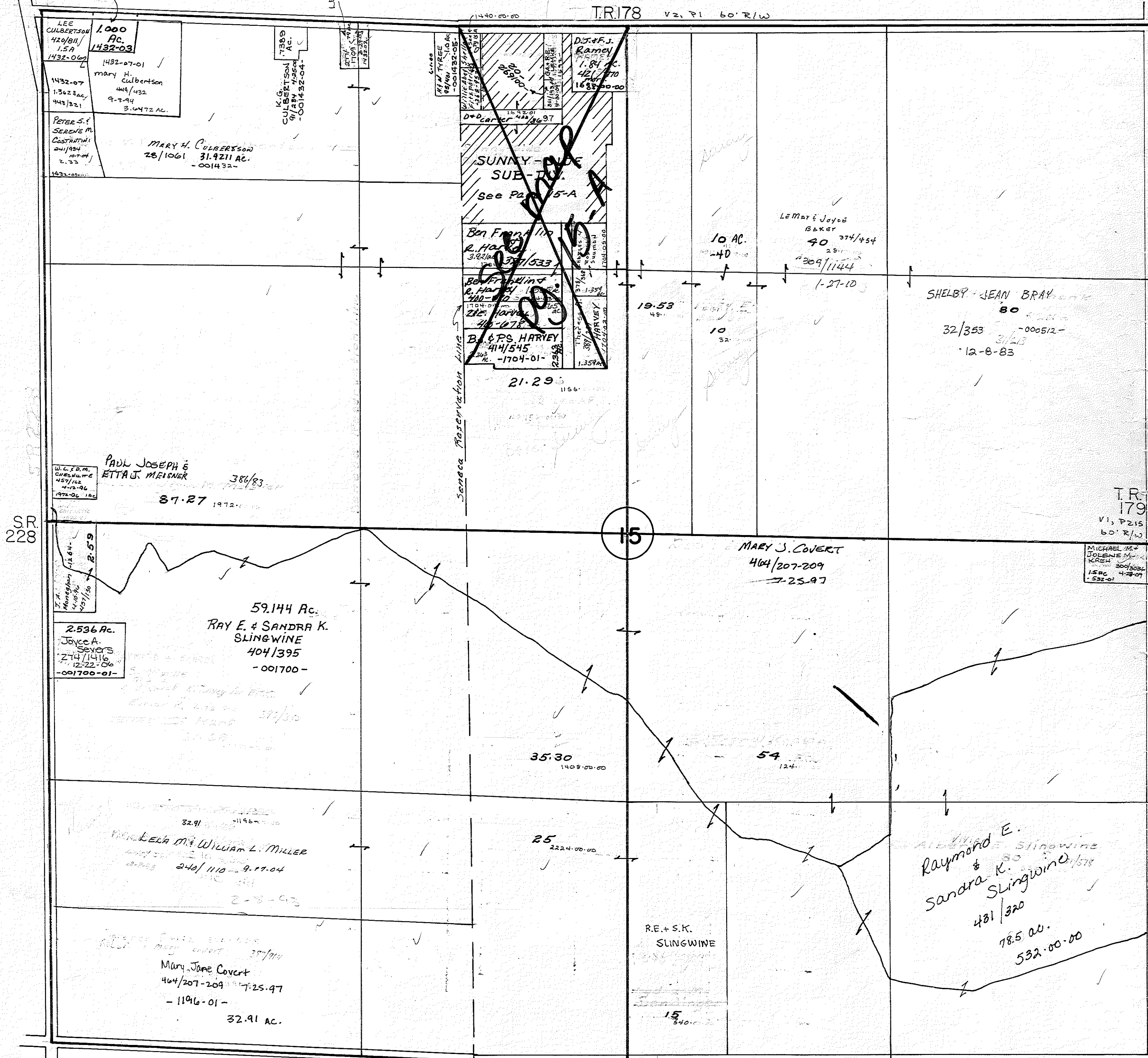
12.35 AC.

Holmsten Co. Ditch

Albright Co. Ditch

CR. 32 79.11 ch. V1, P 76 60' R/W

60ft



SR 228

15

T.R. 179
V1, P215
60' R/W

MICHAEL M.
JOHN M.
KAREN
1.5 AC
4-20-01

C3 CR. 32 V1, P76 60' R/W

SUNNY SIDE SUB-DIVISION *Retired*

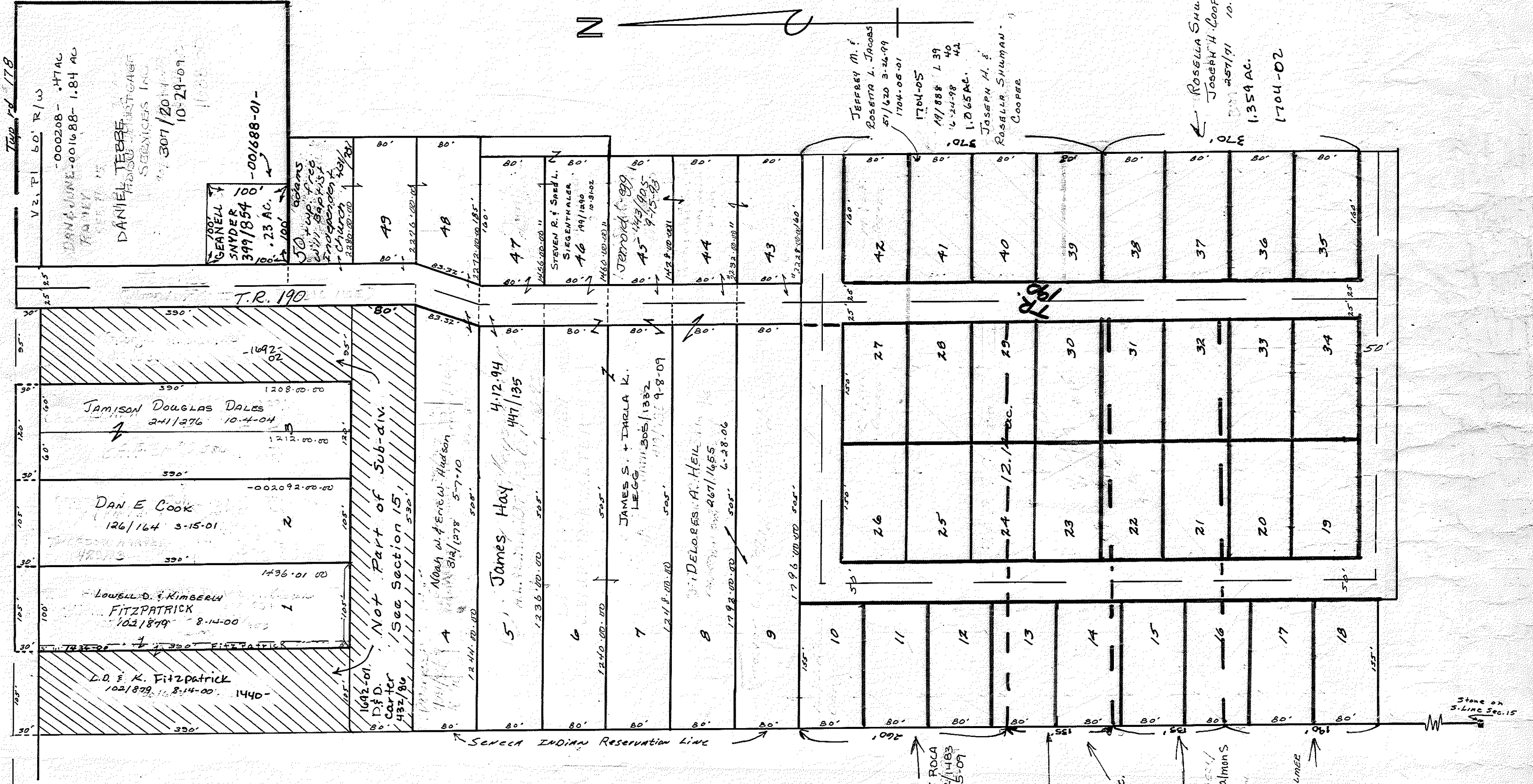
Part of the East part of the N.W. 1/4 of Fractional Sec. 15 Adams Township.

(PLAT BOOK VOL. 6, PG. 24)

Scale: 1" = 100'



8402 8420 8430 8462 8478 8505



JEFFREY M. JACOBSON
 ROSALBA L. JACOBSON
 57/020 3-24-99
 1704-05
 1704-05
 17/888 1 39
 6-24-98 40
 1-065 AC.
 370
 JOSEPH H. COOPER
 ROSALBA SHUMAN
 COOPER
 ROSALBA SHUMAN
 JOSEPH H. COOPER JR
 257/91 10-19-05
 1-354 AC.
 1704-02

3.0136 AC.
 - 1704-
 JOHN J. ROCA
 100302/1483
 6-5-09

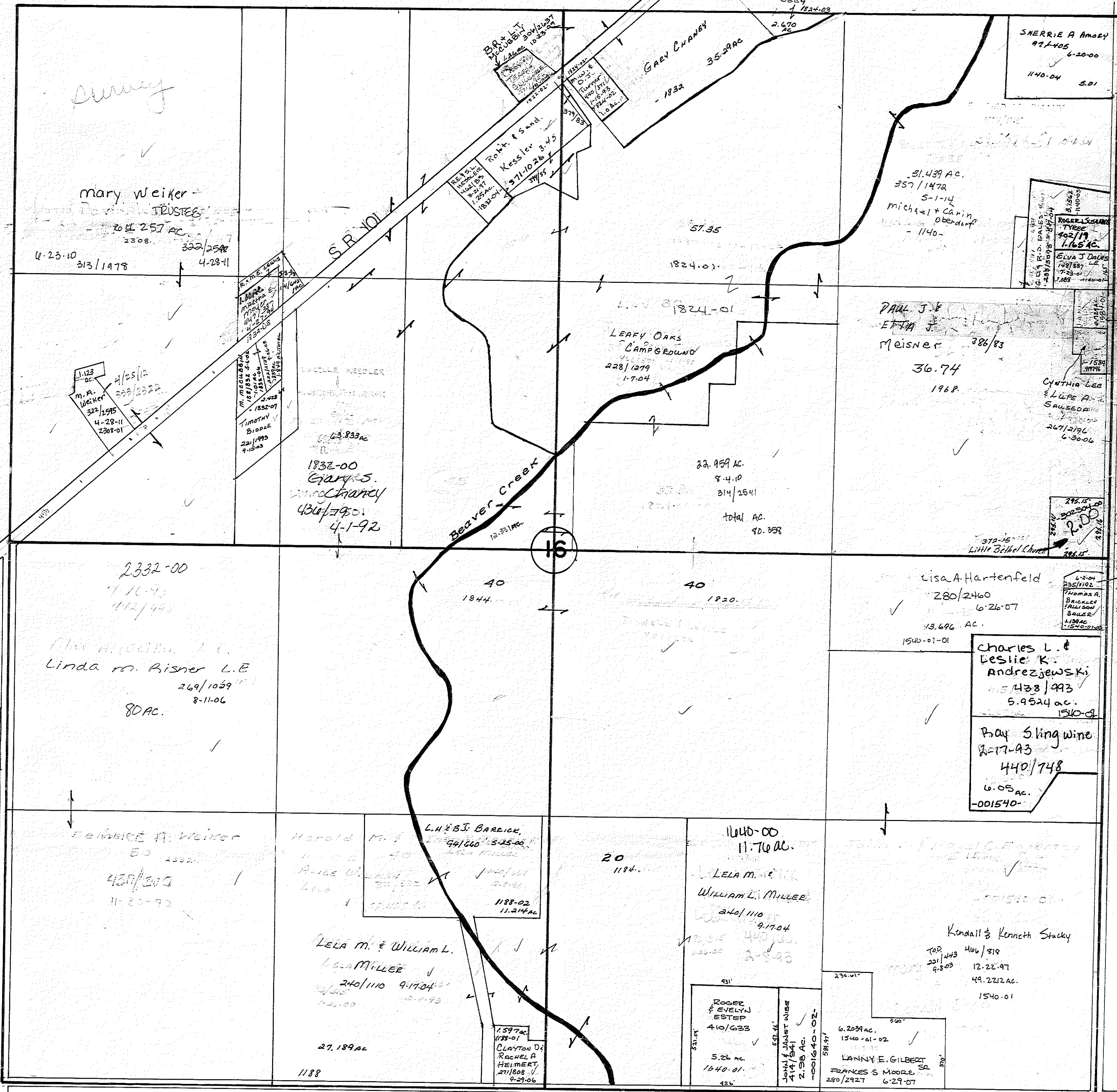
LOTS # 10 THRU # 42
 VACATED 5-8-03 PER
 DEED VOL. 325, PAGE 131.
 AVALON RES RECORDS ONLY
 MARK A. PRINCE
 1-545 AC.
 1704-04
 244/208 10-21-03

1.545 AC.
 1704-03
 GARRY L. & TONYA M. SALMONS
 331/2052 3-13-18

LLOYD C. & CATHY A. HOLMEER
 1704-01
 11-5-02 2.343 AC.

Stone on S-Line Sec. 15

ADAMS TOWNSHIP - Retired



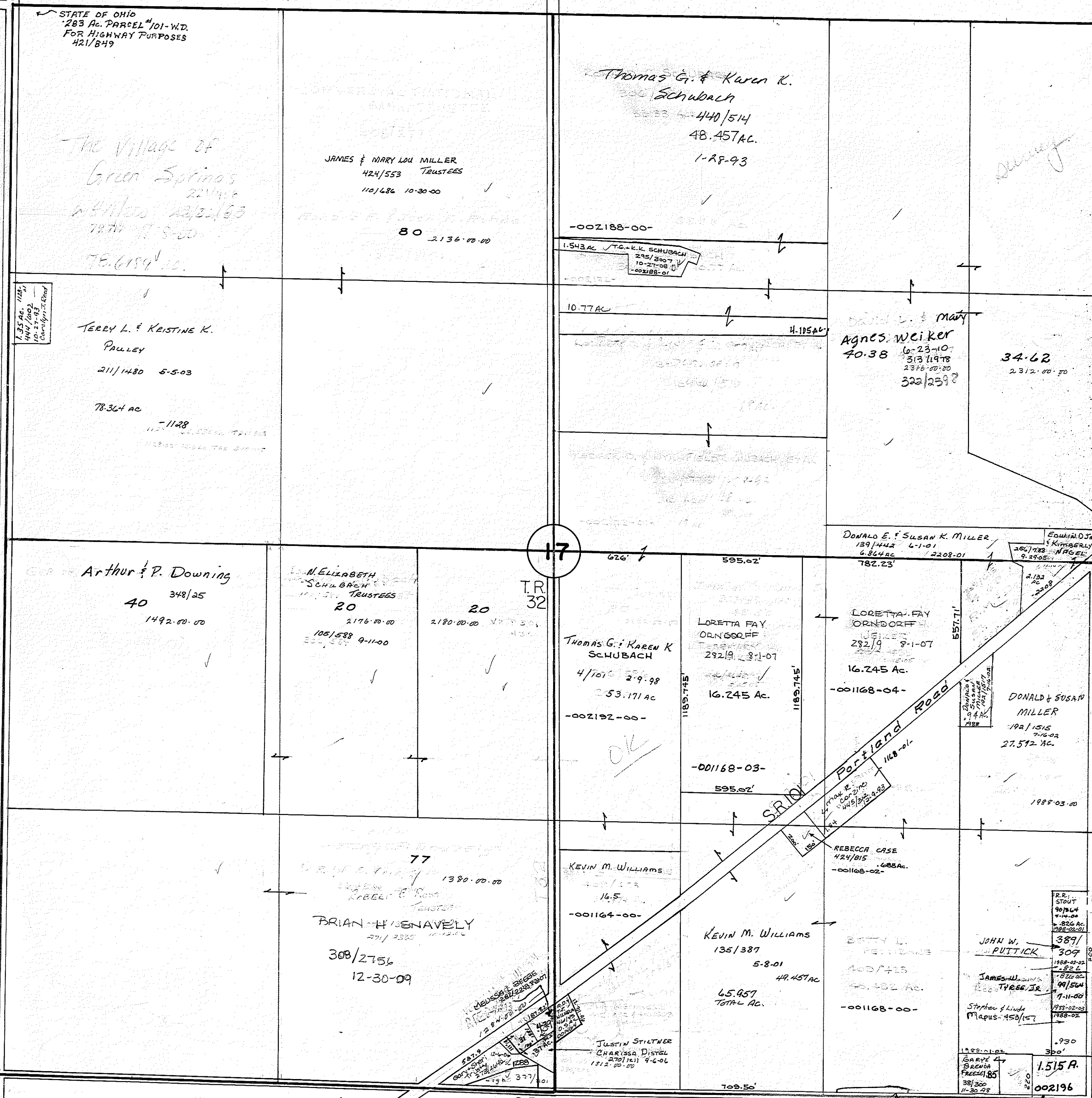
T.R. 175
V. 17220
60' R/W

SR. 19

S.R. 228

ADAMS TOWNSHIP - Retired.

T.R. 164



STATE OF OHIO
283 AC. PARCEL #101-W.D.
FOR HIGHWAY PURPOSES
421/849

The Village of
Green Springs
221/148
44/1002
78.77 AC. 5-5-00
78.6159 AC.

JAMES & MARY LOU MILLER
424/553 TRUSTEES
110/486 10-30-00

Thomas G. & Karen K.
Schubach
440/514
48.457 AC.
1-28-93

7.35 AC. 1124
444/1002
60-40-PT. Road

TERRY L. & KRISTINE K.
PAWLEY
211/1480 5-5-03

78.364 AC
-1128

-002188-00-

1.543 AC. T.G. & K.K. SCHUBACH
245/3007
10-27-08
-002188-01

10.77 AC

4.105 AC

Agnes Weiker
40.38
10-23-10
313/11978
2376.00.00
322/2598

34.62
2312.00.00

SR 19

17

Arthur P. Downing
40 348/25
1492.00.00

N. ELIZABETH
SCHUBACH
TRUSTEES
20
2176.00.00
105/588 9-11-00

20
2180.00.00

T.R. 32

THOMAS G. & KAREN K.
SCHUBACH
4/107 2-9-98
53.171 AC
-002192-00-

LORETTA FAY
ORNDORFF
292/9 8-1-07
16.245 AC.
-001168-03-

LORETTA FAY
ORNDORFF
292/9 8-1-07
16.245 AC.
-001168-04-

DONALD & SUSAN
MILLER
192/1515
27.572 AC.
1988-03-00

KEVIN M. WILLIAMS
16.5
-001164-00-

KEVIN M. WILLIAMS
135/387
5-8-01
44.457 AC.
65.957
TOTAL AC.

REBECCA CASE
424/815
-001168-02-

JOHN W.
PUTTICK
389/
309
1988-07-02
-826
1870 AC.
99/504
1-11-00
JAMES W.
TYREE, JR.
1988-02-02
1988-02

JUSTIN STILTNER
CHARISSA DISTEL
270/1511 9-6-04
1812.00.00

GARY L.
BROWN
38/300
11-30-98
1.515 AC.
002196

STATE OF OHIO
432/101
328 AC

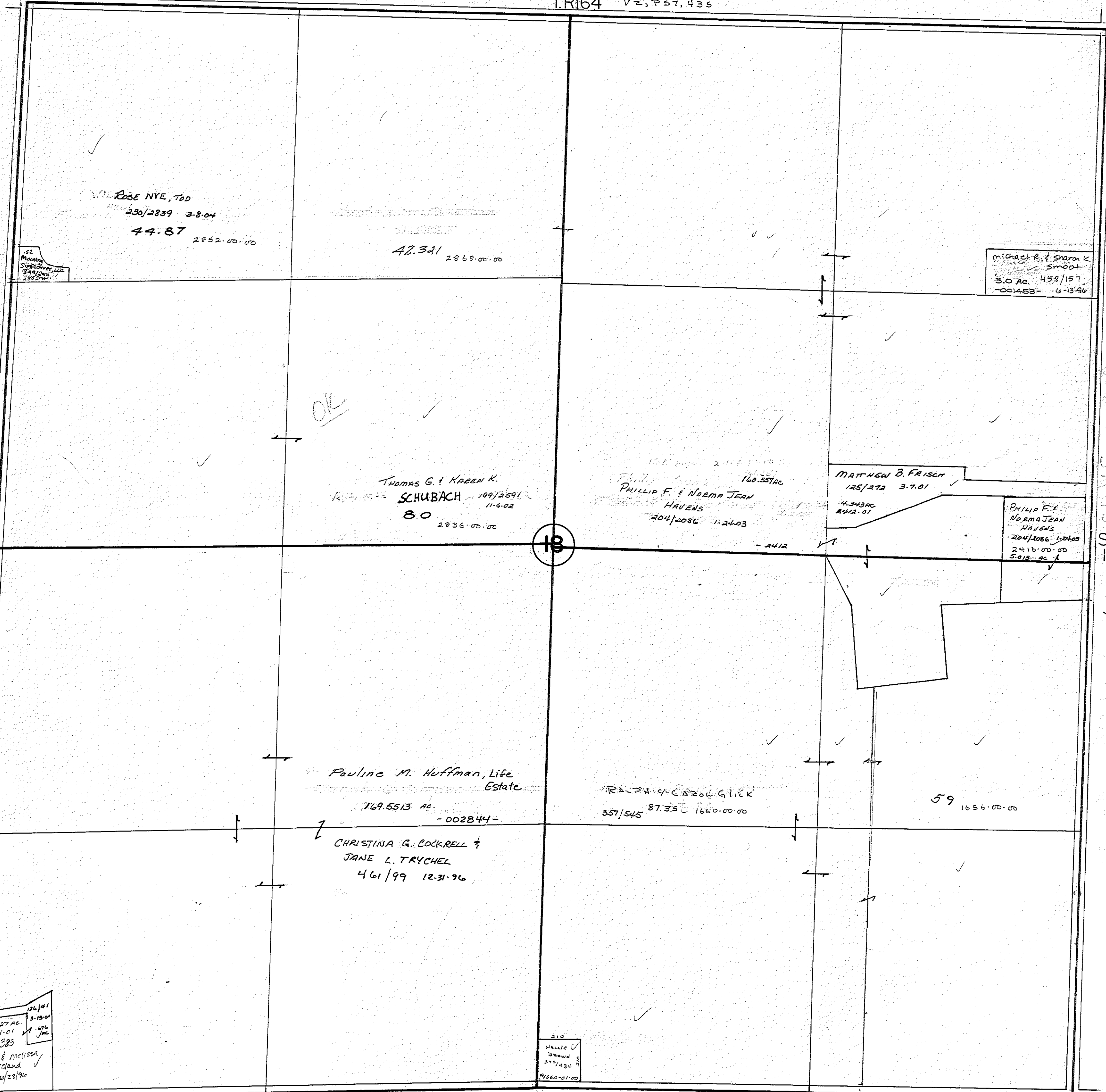
WENDY L.
MESSITT
344/739

T.R. 175
V. P. 220
60' R/W

ADAMS TOWNSHIP - Retired

18

T.R. 164 V2, P57, 435

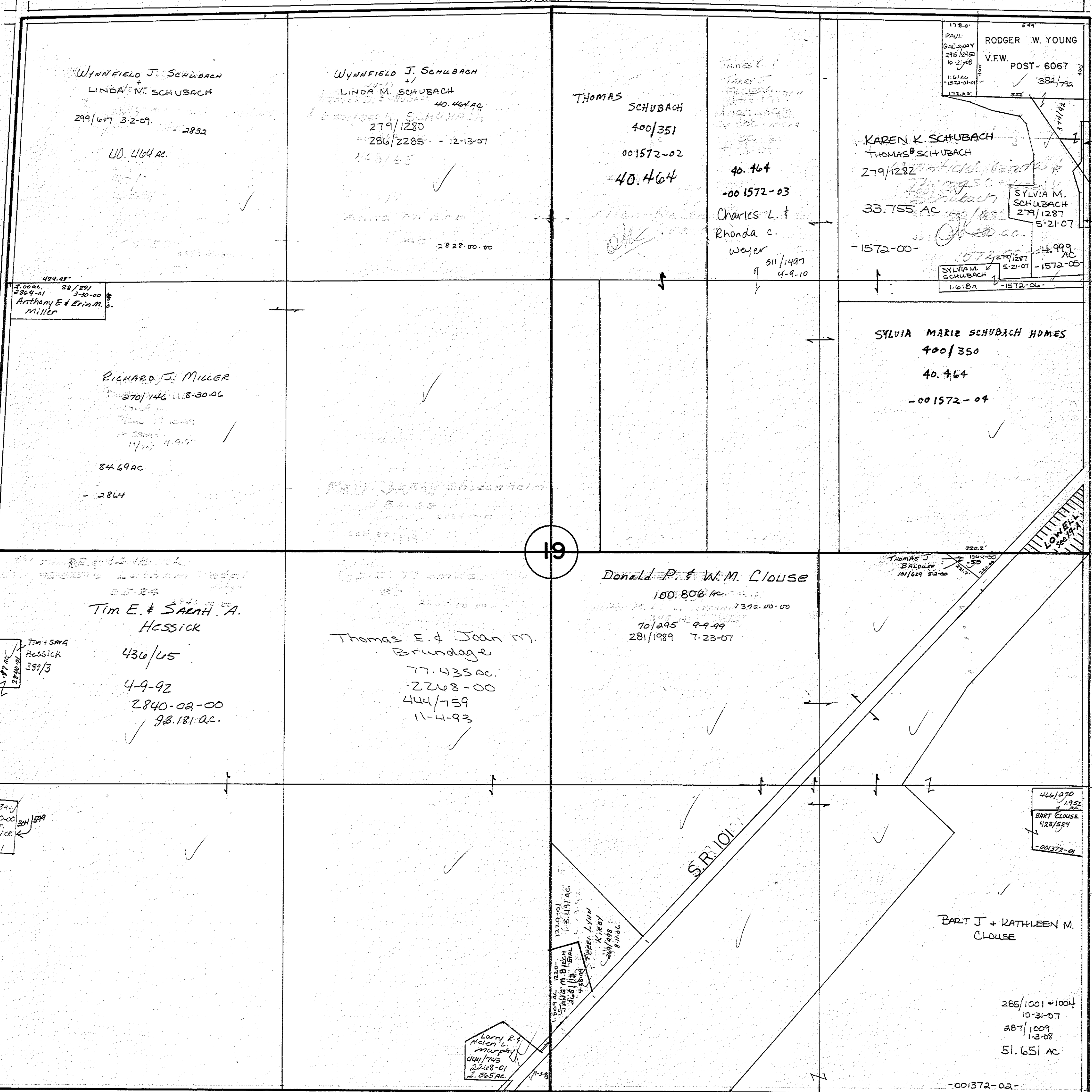


C.R. 44 V2, P389 40' R/W

T.R. 169
V1, P171
60' R/W

S.R. 19
S.R. 19

C.R. 44 V2, P389 40' R/W



WYNNFIELD J. SCHUBACH
LINDA M. SCHUBACH
40.464 AC
299/617 3-2-09 - 2832
40.464 AC

WYNNFIELD J. SCHUBACH
LINDA M. SCHUBACH
40.464 AC
279/1280
286/2285 - 12-13-07
4-8/65

THOMAS SCHUBACH
400/351
001572-02
40.464

James L. Weyer
Charles L. & Rhonda C. Weyer
311/1497
4-9-10

KAREN K. SCHUBACH
THOMAS SCHUBACH
279/1282
33.755 AC
-1572-00-

RODGER W. YOUNG
V.F.W. POST- 6067
382/752

STATE OF OHIO
418/176
788 AC
-001572-01-

S.R. 778

STATE OF OHIO
418/829
352 AC
-001572-05-

SYLVIA M. SCHUBACH
279/1287
5-21-07
4.999 AC
-1572-05-

489.95'
2.00 AC 28/591
2864-01 3-30-00
Anthony E & Erin M. Miller

RICHARD J. MILLER
270/146118-30-06
84.69 AC
- 2864

SYLVIA MARIE SCHUBACH HONES
400/350
40.464
-001572-04

19

Donald P. & W.M. Clouse
180.806 AC
70/295 4-4-99
281/1989 7-23-07

TIM E. & SARAH A. HESSICK
436/15
4-9-92
2840-02-00
93.181 AC.

Thomas E. & Joan M. Brundage
77.435 AC
-2268-00
444/759
11-4-93

T.R. 169
V1, P171
60' R/W

Tim & Sarah HESSICK
389/3

1678-01
2840-00
R. J. HESSICK
4-8-04

C.R. 43
V1, P197
60' R/W

466/270
195/20
BART CLOUSE
423/524
-001372-01

BART J + KATHLEEN M. CLOUSE

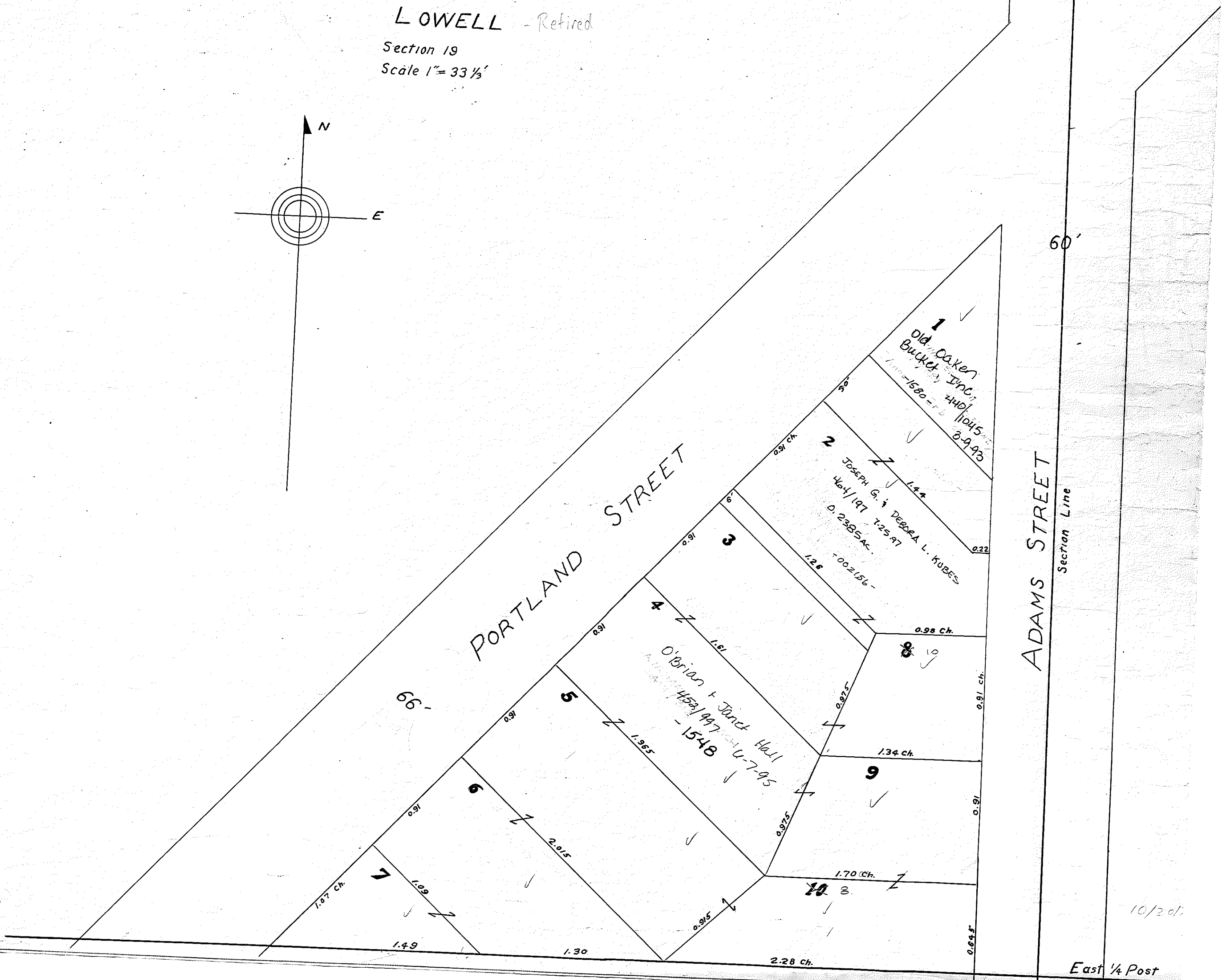
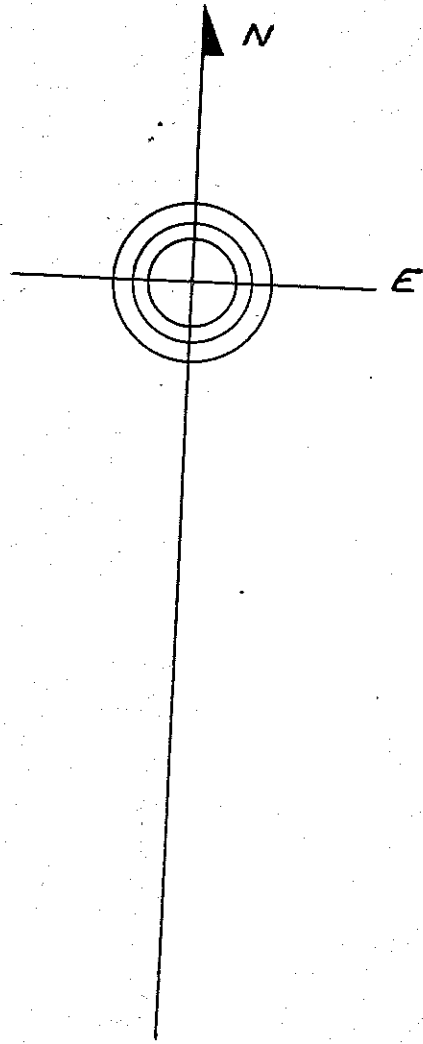
285/1001 + 1004
10-31-07
287/1009
1-3-08
51.651 AC
-001372-02-

Larry R. & Helen G. Murphy
414/742
2268-01
2.365 AC

1320-01
3.491 AC
SANDY M. BIRCH
205/113
4-28-03
Lynn Kirby
423/524
8-14-04

5/22/78

LOWELL - Retired
Section 19
Scale 1" = 33 1/3'



10/20/01

East 1/4 Post

ADAMS TOWNSHIP - Retired

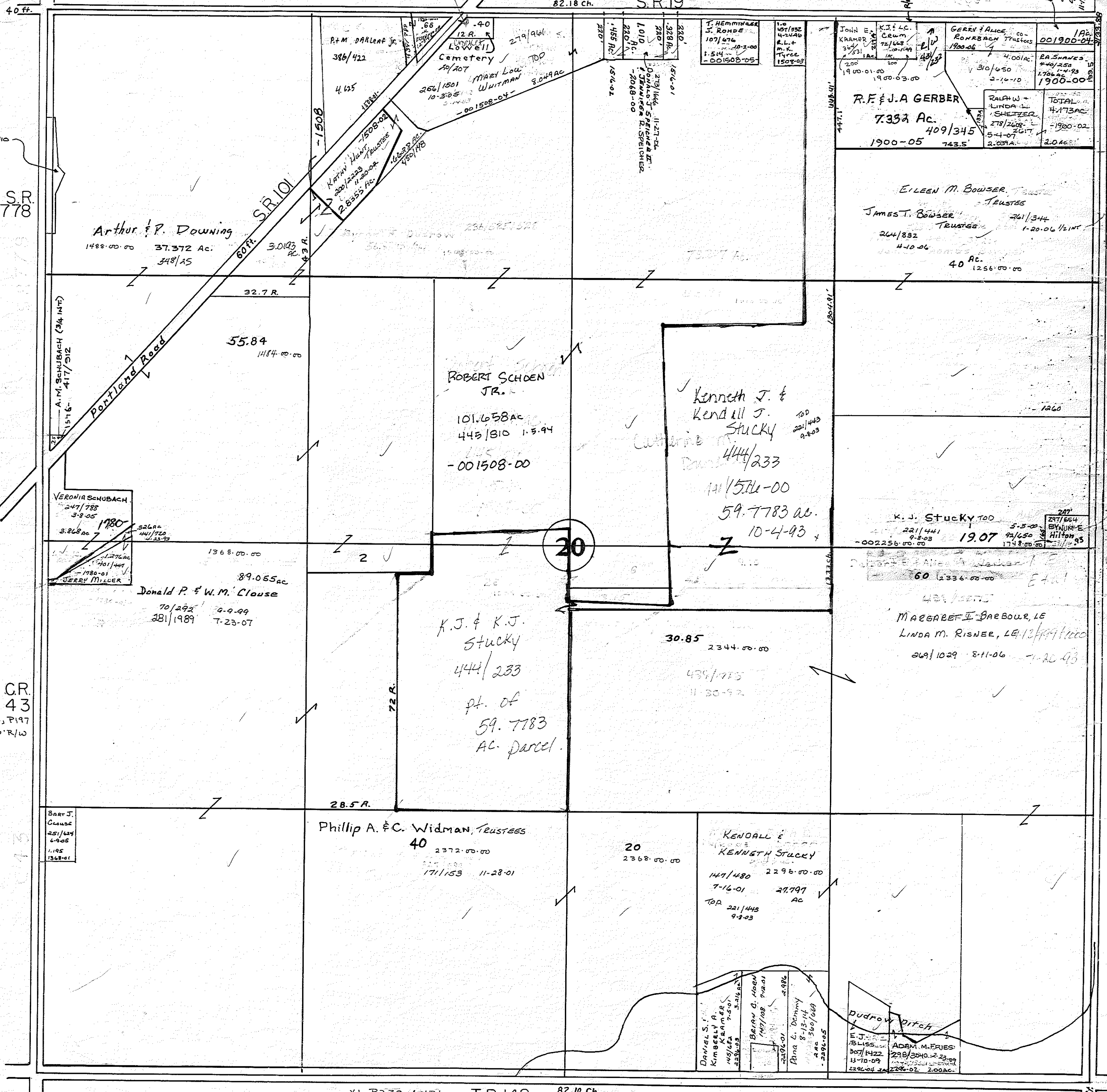
ADAMS TOWNSHIP S.R.19

STATE OF OHIO
418/827
.628 Ac.
-001488-01-

SR
778

CR
43
VI, P197
60'R/W

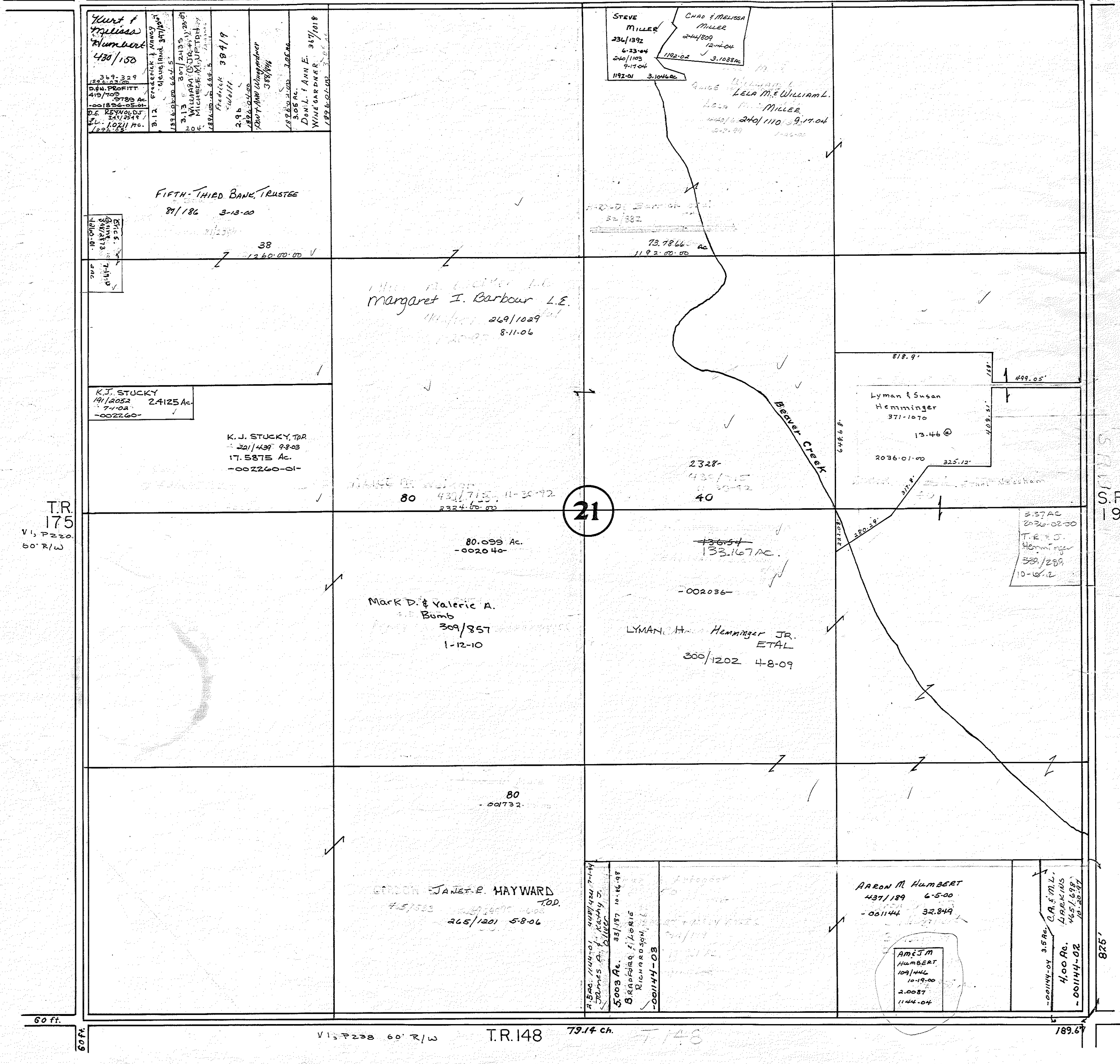
VI, P238/60'R/W



VI, P238/60'R/W T.R.148 82.10 Ch.

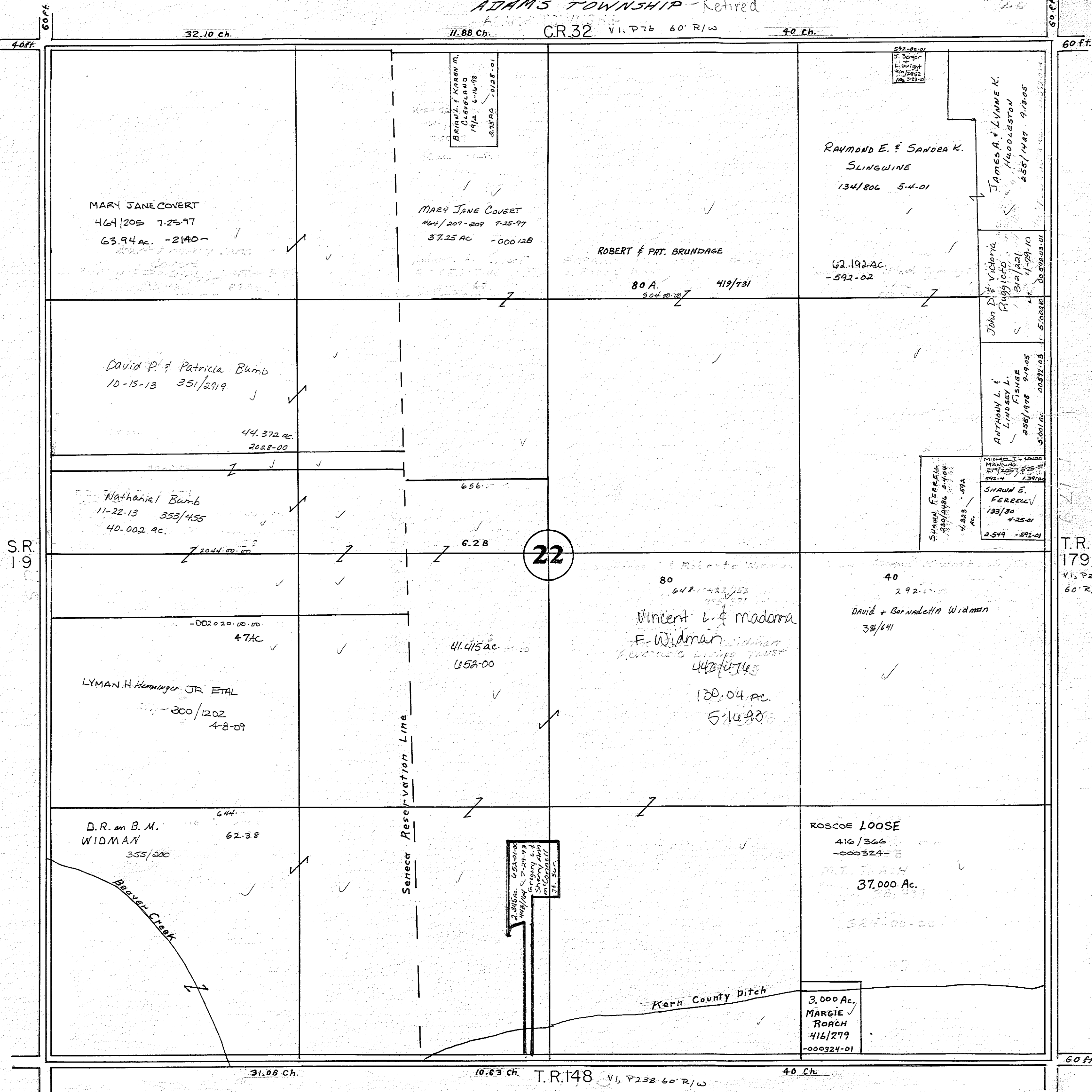
60ft.

ADAMS TOWNSHIP - Retired
80.08 ch. S.R.19



ADAMS TOWNSHIP - Retired

22



S.R. 19

22

T.R. 179
VI, P. 215
60' R/W

MARY JANE COVERT
464/205 7-25-97
63.94 ac. -2140-

MARY JANE COVERT
444/207-209 7-25-97
37.25 ac. -00012B

ROBERT & PAT. BRUNDAGE
80 A. 419/731
504.00 ac.

RAYMOND E. & SANDRA K. SLINGWINE
134/806 5-4-01
62.192 ac. -592-02

JAMES A. & LYNNE K. HULLOOSTON
285/1447 9-18-05

David P. & Patricia Bumb
10-15-13 351/2919
44.372 ac. 2028-00

656.00 ac.

6.28 ac.

JOHN D. & VICTORIA RUGGICCO
312/221 4-1-09-10
205/1908 9-19-05
5.001 ac. -00572-05

ANTHONY L. & LINDSEY L. FISHER
205/1908 9-19-05
5.001 ac. -00572-05

Nathaniel Bumb
11-22-13 353/455
40.002 ac.

6.28 ac.

Vincent L. & madonna F. Widman
442/4745
130.04 ac. 5-16-93

DAVID & Bernadetta Widman
38/641
292.00 ac.

SHAWN E. FERRELL
133/80 4-25-01
2-549 -592-01

LYMAN H. Hemminger JR ETAL
300/1202 4-8-09
47 ac.

41.415 ac. 658-00

80 ac.

ROSCOE LOOSE
416/366 -000324-E
37,000 Ac.

3,000 Ac. MARGIE ROACH
416/279 -000324-01

D.R. & B.M. WIDMAN
355/200 62-38

Seneca Reservation Line

Kern County Ditch

3,000 Ac. MARGIE ROACH
416/279 -000324-01

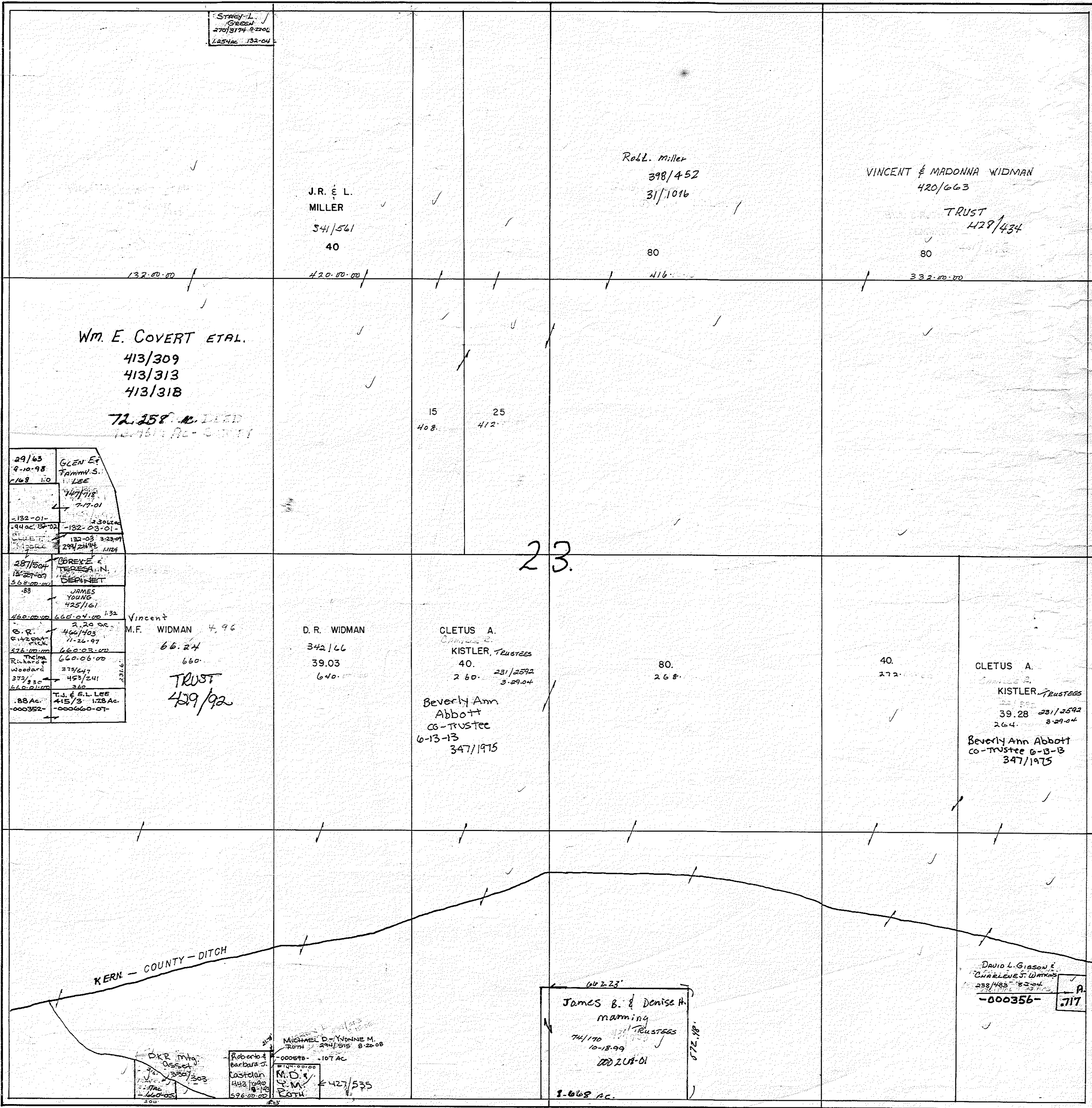
3,000 Ac. MARGIE ROACH
416/279 -000324-01

31.06 Ch. 10.63 Ch. T.R. 148 VI, P. 238 60' R/W 40 Ch.

ADAMS TOWNSHIP - Retired

23

C.R. 32 VI, P 76 60' R/W



Stacy L. / Green / 270/3174 8-22-06 / 1.254ac 132-04

J.R. & L. MILLER / 341/561 / 40

Robt. Miller / 398/452 / 31/1016

VINCENT & MADONNA WIDMAN / 420/663

TRUST / 429/434

WM. E. COVERT ETAL.

413/309 / 413/313 / 413/318

72.258 AC DEED / 12/18/11 AC - 3/1/11

Kimberly Ann Veach

29/63 4-10-98 / 108 100
 GLEN ET TAMM S. LEE
 4/17/98
 2/17-01
 -132-01- 230664
 194 AC 12-10-02 -132-03-01-
 132-03 3-23-01
 294/2494 1124
 287/504 12-27-07 / 568 100
 BREYER & TERESA N. DEPIRET
 58
 JAMES YOUNG 425/161
 460 100 660 04 132 Vincent M.F. WIDMAN 4.96
 2.20 AC
 466/403 11-26-97 66.24
 660
 TRUST 429/92
 576 100 660 03 100
 Richard 660 06 00
 375/530 375/647 459/241
 660 01 100
 T.J. & E.L. LEE 415/3 128 AC 000352-000660-07

T.R. 179 VI, P 215 60' R/W

23

C.R. 21 VI, P 416 60' R/W

D. R. WIDMAN / 342/66 / 39.03 / 640

CLETUS A. KISTLER, TRUSTEES / 40 / 260 / 231/2592 / 3-29-04
Beverly Ann Abbott co-trustee 6-13-13 347/1975

CLETUS A. KISTLER, TRUSTEES / 40 / 260 / 231/2592 / 3-29-04
Beverly Ann Abbott co-trustee 6-13-13 347/1975

KERN - COUNTY - DITCH

James B. & Denise A. Manning / 74/170 / 10-18-99 / 200 208-01 / 8.668 AC

DAVID L. GIBSON & CHARLENE J. WATKINS / 288/483 / 8-2-04 / 000356-717

T.R. 148 VI, P 238 60' R/W

ADAMS TOWNSHIP
retired

24

60ft.

V1, P76 60' R/W C.R.32 80 ch.

DENNIS E. WAMMES
297/1154
12-23-08

5.001 AC
000152-01

TRI-GRAIN LLC
307/1275 11-9-09

34.999 AC

THE ADAMS CEMETERY
T-500750

ROBERT E. MURRAY
79 373/330
20-00-00

ROBERT M. MURRY
373/330
50
24-00-00

BONNIE BOYER
237/3008
12-23-08

BONNIE BOYER, LE, SRAL
237/3008
84-00-00
11-14-04

80
384-00-00

D. & G. METZGER, TRUSTEES (1/2 INT.)
423/752 258/1770
11-17-05

TRI-GRAIN LLC
292/1455
292/1460 6-19-08
292/1473

V3, P10
30' R/W
T.R.
78

24

C.R.
21

V1, P61
60' R/W

100' GATES
87-103-01
87-103-02
87-103-03
87-103-04
87-103-05
87-103-06
87-103-07
87-103-08
87-103-09
87-103-10
87-103-11
87-103-12
87-103-13
87-103-14
87-103-15
87-103-16
87-103-17
87-103-18
87-103-19
87-103-20
87-103-21
87-103-22
87-103-23
87-103-24
87-103-25
87-103-26
87-103-27
87-103-28
87-103-29
87-103-30
87-103-31
87-103-32
87-103-33
87-103-34
87-103-35
87-103-36
87-103-37
87-103-38
87-103-39
87-103-40
87-103-41
87-103-42
87-103-43
87-103-44
87-103-45
87-103-46
87-103-47
87-103-48
87-103-49
87-103-50
87-103-51
87-103-52
87-103-53
87-103-54
87-103-55
87-103-56
87-103-57
87-103-58
87-103-59
87-103-60
87-103-61
87-103-62
87-103-63
87-103-64
87-103-65
87-103-66
87-103-67
87-103-68
87-103-69
87-103-70
87-103-71
87-103-72
87-103-73
87-103-74
87-103-75
87-103-76
87-103-77
87-103-78
87-103-79
87-103-80
87-103-81
87-103-82
87-103-83
87-103-84
87-103-85
87-103-86
87-103-87
87-103-88
87-103-89
87-103-90
87-103-91
87-103-92
87-103-93
87-103-94
87-103-95
87-103-96
87-103-97
87-103-98
87-103-99
87-103-100

30

78.87
340-00-00

MATZ FARM, LTD
19/1745 1-24-01

PAUL MATZ 1/2 INT.

GARY L. BALDRESS
287/2951
1-27-09
2.92 AC
0520-02

TRI-GRAIN LLC
292/1464
292/1467
292/1473

TRI-GRAIN LLC
156.28 AC
292/1455
292/1460
292/1473
6-19-08

James F. DeWitt
230/01-03
1-23-09
1.858 AC

M.A. E.B. Slingwine
23-306/2788 10-26-09
16.024 AC

T.A. Proke
110/319
1-24-10

300750

MARC A. FRANK B.
3/331 1-30-08
7 AC

G.L.B.L.
BALDRESS
300/603 4-13-07
000336-4

KERN COUNTY DITCH

60ft.

79.88 ch. T.R. 148 V1, P238 60' R/W

60ft.

60ft.

V1, P76 60' R/W

CR 32

80 CH.

ADAMS TOWNSHIP - Relined

24

DENNIS E. WAINWIGS
297/1164
12-23-08
5.00 AC
000152-01

TR1 GRAIN LLC
307/1275 11-9-09
34.999 AC
84/089 200-09

THE ADAMS TWP TRUS CEMETERY
500756
2.685
911

ROBERT E. MCMURRY
79 373/330
20-00-00

ROBERT MCMURRY
373/330
50
24-00-00

BONNIE BOYER, LE, ETC
297/1164
000152-01

BONNIE BOYER, LE, ETC
297/1164
84-00-00
292/1556
11-4-04

R. B. GREENE
418/113
30-00-00

D. & G. METZGER, TRUSTEES (1/2 INT.)
423/752
403/1770
11-17-05

Albright County Ditch

TR1 GRAIN LLC
292/1455
292/1460
292/1473
6-19-08

59
21.3-00-00

V3, P10
30' R/W
TR
78

24

J.W. GATES
153/1387 1-04
8-1-02
000212-07

30

MATZ FARM, LTD
1119/145
1-24-01

TR1 GRAIN LLC
570-00-00
292/1460
292/1473

TR1 GRAIN LLC
156.28 AC
292/1455
292/1460
292/1473
6-19-08

GARY L. GARDNER
580-00-00
431/2451
1-23-03
4.98 AC
000220-02

JAMES J. DENNIS
153/1387 1-04
8-1-02
000212-07

10

M.A. SINGWINE
10-26-09
16.024 AC

MARC A. ERIKA B. SINGWINE
315LW 1-30-48
2 AC
544-01

MARC A. ERIKA B. SINGWINE
315LW 1-30-48
2 AC
544-01

GUY D. GIL
300/103 418
000152-01

KERN COUNTY DITCH

60ft.

79.88 CH. TR 148 V1, P 238 60' R/W

V1, P230 60' R/W T.R.148 79.88 Ch.

60 ft.

60 ft.

466.00.00

T. J. SCHNEIDER
7/18/84
7/18/90T 4.20.00
10 AC.

64.00.00
DON E.
JEAN R.
BEHN
1.253
361/393

Kern County Ditch

50 FT
552.00.00

K.M. Slingwine

4
9-21-10 310/007
55.6.00.00
11.599 AC. 341/1919 12-18-12
Robert & Carol
Hoerig Carter

SHARON A. JORESKI
TRUSTEE
ROSE M. WRIGHT TRUST
421/332

HENRY & VIOLA G. ZIEGLER TRUSTEE
11/9/89 4-17-98
6/1/92 6-24-99
156.729 AC
680.00.00

HENRY & VIOLA
ZIEGLER
338/300
430-01
2-021AC

C.R.
21
V1, P61
60' R/W

ROBERT L. HOERIG
12/290 5-12-00
3.5
140.01.00

V.L. & M.F. Widman
80
664.00.00
TRUST
428/437

80 AC.
676.00.00

25

ROBERT A. WIDMAN, ETAL
228/254 12-31-03
228/256

GLENDORA JAMES V WIDMAN
305/2462
9-18-09 TRUSTEES

159.30
620.00.00
WELLER, FLP, LTD.
1/63/718 10-18-01

Kelly & Diane
Sanders
3-26-98
70
-48-
8/309

C.R.
46

S.R.18
Kilbourne Road 66 Ft.

MARVIN
CHRISTINA
LEWIS
25/191
6.1405
1.151 6000

510-01
TRUST
1/1/91
1.151 6000

V2, P161, V3, P219 T.R.138

60 ft.

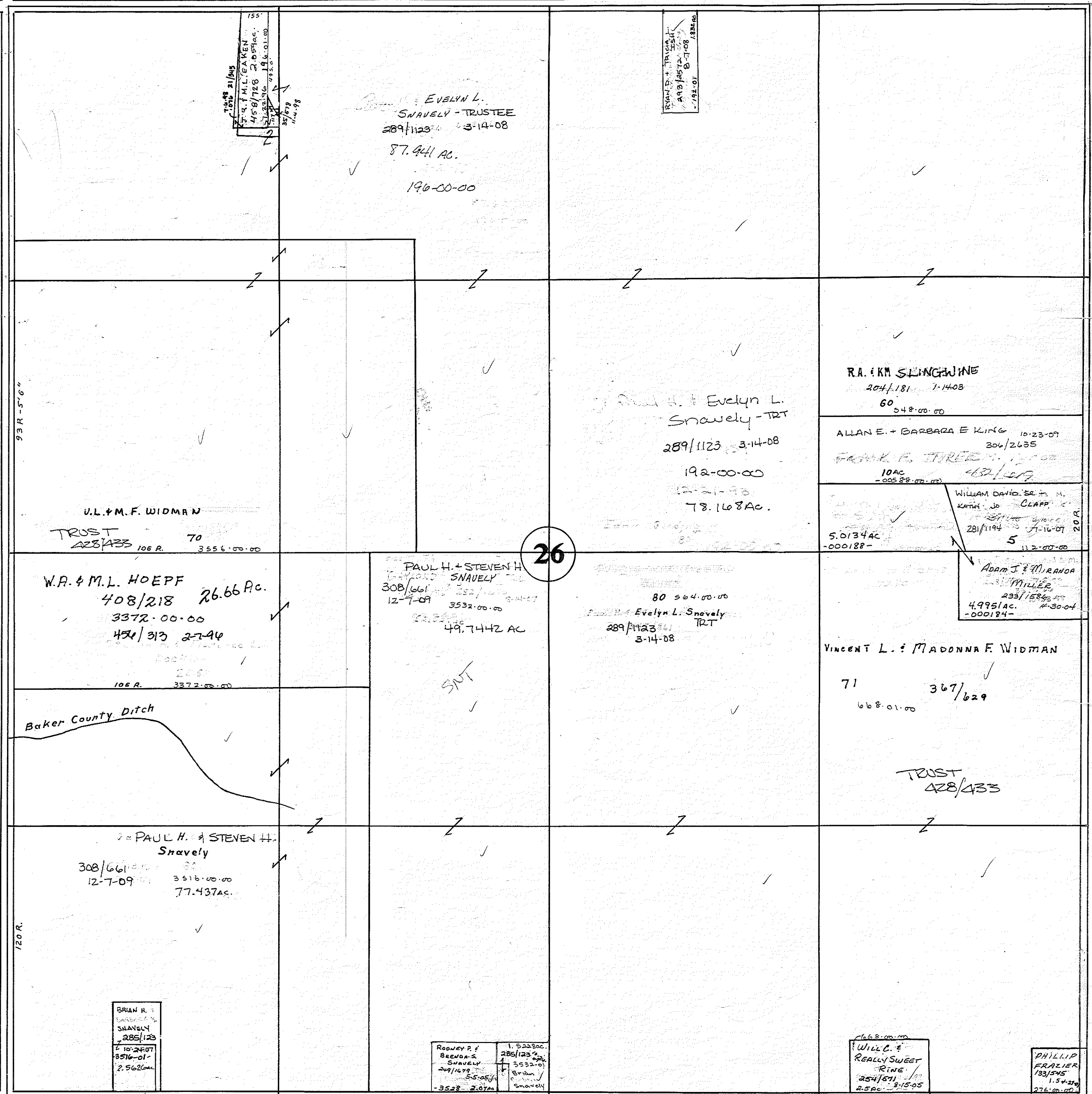
ADAMS TOWNSHIP - Retired

26

V1, P238 60' R/W T.R. 148 79.51 Ch.

60 ft.

60 ft.



T.R. 179

V1, P216 60' R/W

26

C.R. 21

V1, P61 60' R/W

W.R. & M.L. HOEPF
408/218 26.66 Ac.
3372.00-00
470/313 2740

U.L. & M.F. WIDMAN
TRUST 428/433 70
106 R. 3556.00-00

EVELYN L. SNAVELY - TRUSTEE
289/1123 3-14-08
87.441 AC.
190-00-00

Evelyn L. Snavely - TRT
289/1123 3-14-08
192-00-00
78.168 AC.

R.A. & KM SLINGWINE
204/181 1-14-08
60 548.00-00

ALLAN E. + BARBARA E KING 10-23-07
304/2635
FRANK F. TORER
10 AC -00588.00-00
5.0134 AC -000188-

VINCENT L. & MADONNA F. WIDMAN
71 367/629
668.01-00
TRUST 428/433

Baker County Ditch

PAUL H. & STEVEN H. Snavely
308/661 12-7-09 3516.00-00
77.437 AC.

PAUL H. & STEVEN H. SNAVELY
308/661 12-7-09 3532.00-00
49.7442 AC

Evelyn L. Snavely TRT
289/1123 3-14-08
80 564.00-00

WILLIAM DAVID, SR. & M. KATH. JO. CLAPP
281/1194 5-16-07
Adam J. & Miranor Miller
233/1586 4-30-04
4.995 AC -000184-

BRIAN H. SNAVELY
285/123
10-24-07
2.562 AC

ROONEY P. & BRENDA S. SNAVELY
291/679 5-5-05
-3528 2.07 AC

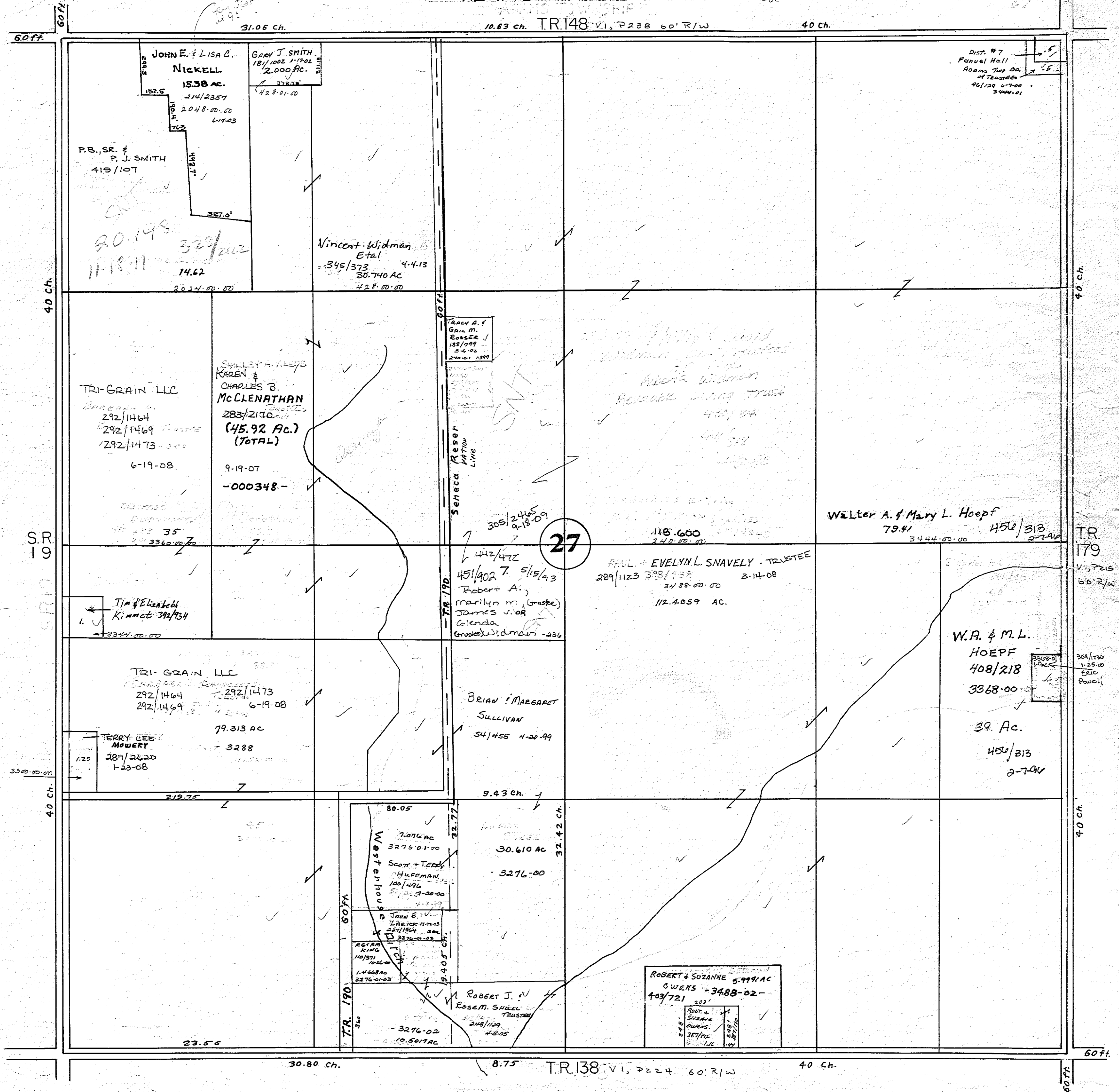
WILL C. & REALL SWEET RINE
254/691 8-15-05
2.5 AC

PHILLIP FRAZIER
133/545
1-5-20
276.00-00

79.75 Ch. T.R. 138 V1, P224 60' R/W

60 ft.

ADAMS TOWNSHIP Retired



6pc difference
on Job
1492

20.148
11-18-11
328/202
14.62
2024-00-00

Vincent Widman
Etal
345/373
30.740 AC
4-4-13
428-00-00

Seneca Reser
Parkway
LINE

Philip & David
Widman Co-Trustees
Robert Widman
Reservoir Trust
400/344
444/300
415-00

Walter A. & Mary L. Hoepf
79.41
450/313
3444-00-00

PAUL & EVELYN L. SNAVELY - TRUSTEE
289/1123 388/185
3-14-08
3488-00-00
112.4059 AC.

W.R. & M.L.
HOEPF
408/218
3368-00-00
39. AC.
450/313
2-7-04

BRIAN & MARGARET
SULLIVAN
54/455 4-20-99
9.43 Ch.

Westerhook
7.076 AC
3276-01-00
Scott & Terry
HUFFMAN
100/496
7-20-00
4-0-00

ROBERT J. &
Rose M. SHULL
Trustees
288/109
4-5-05
10.5017 AC

ROBERT & SUZANNE
OWENS - 5.999 AC
403/721
207'
Root &
Suzanne
Owens
387/176
5-29-00
5-29-00

Dist. #7
Fenvel Hall
Roads Turn On
at Trustee
96/129 4-7-00
3444-01

T.R.
179
V. 17215
60' R/W

30A/1750
1-25-10
Eric
Powell

60ft
60ft
40 ch.
S.R.
19
3500-00-00
40 ch.
60ft

40 ch.
40 ch.
60ft

30.80 Ch. 8.75 T.R. 138 V. 1, P224 60' R/W 40 Ch.

ADAMS TOWNSHIP - Retired

28

V1, P238 60'R/W, TR.148 79.14 Ch.

60ff
60ff

60ff

CLINTON E. TOO
HUMBERT
410/757
2:387
AC.
26/2817
116-95-93
357/658

SNT

JOHN G. + CHRISTINE R.
BECKMAN

80.38
3340.00.00

John G. + CHRISTINE R. BECKMAN
385/290

37 716.00.00

SNT 442/146
5-20-93

TRI-GRAIN LLC

292/1464
292/1469
292/1473 6-19-08

GARY &
DAWD
HOCP
128/995V
3352-01-00
3.0829 AC.

V1, P220
60'R/W

TR.
175

80 Ch.

80.37
3436.00.00

28

1162/711 AC

3352.00.00
3348.00.00

TRI-GRAIN LLC
PARATRAC BALDOSSEE

78.5 A.

3364.00.00 11-21-06

292/1473
292/1454
6-19-08

CHARLES + SHERYL
WALTER
379/86
3.994 AC
003444-01
3104
310/292
2.920 AC
R.D. HAYMAN
418/172 + 313/198
003452- 6-11-10
69 AC

R.D.
HAYMAN
416/248
4-1-03
71
316/241 7-11-03
3376.00.00
12-03
324/256
3376-178
3372-122 150 LINKS

35 LINKS

70.26 AC 3404.02

GARY L. & BEA L.
BALDOSSEE

322/760
4-4-11

MICHAEL + BERT
KÜSSLER AC.
252/178
7-11-05
3320-01

Birkholder Real Estate LLC

322/714 4-4-11

77.763 AC.

DASVL
MCSWARD
251/293
4-1-05
6.7210 AC
6055-01-01

DIV RT5
LINS CO.
PENN CORP.
36/983

79.10 Ch. TR.138 V1, P224 60'R/W

SR 19 SR 9
80 Ch.

60 ft

V1, P238 60' R/W T.R.148 82.10 Ch.

Outrow Ditch

THOMAS E. & JOAN M. BRUNDAGE
465/99 9-12-97
61.650 AC

Philip & Carole Widman, TRUSTEES
171/151 11-28-01

MARGARET I. BARBOUR, LE
LINDA M. RISNER, LE
269/1029 8-11-06
20

THOMAS R. & MAEVANNE STOVER
229/2645 2-9-04
10AC
2252

GLENDA OR JAMES V WIDMAN - TRUSTEES
James V. OR Glenda Widman - TRUSTEE
305/2465 9-18-09
80 AC

GARY L. & BECKY L. BALDOSSER
461/704 2-26-97
98.0 AC.
-002396-

THOMAS J. & LORI A. SCHERER
78/115
11-30-99
2306-01
2 AC.

JOSEPH E. & SHIRLEY A. WILLIAMS TRUSTEES
93.50
2392.00.00
264/2861
4-26-06

JOSEPH & SHIRLEY WILLIAMS TRUSTEES
160
264/2861
4-25-06

RITA M. OWEN - TRUSTEE
Clara Kohlenberg
33.509 AC
287/1025
1-3-08

Rita M. Owen trustee
1856
32.208 AC
1457/716
SHUAC

Sugar Creek

C.R. 43
VI, P217
60' R/W

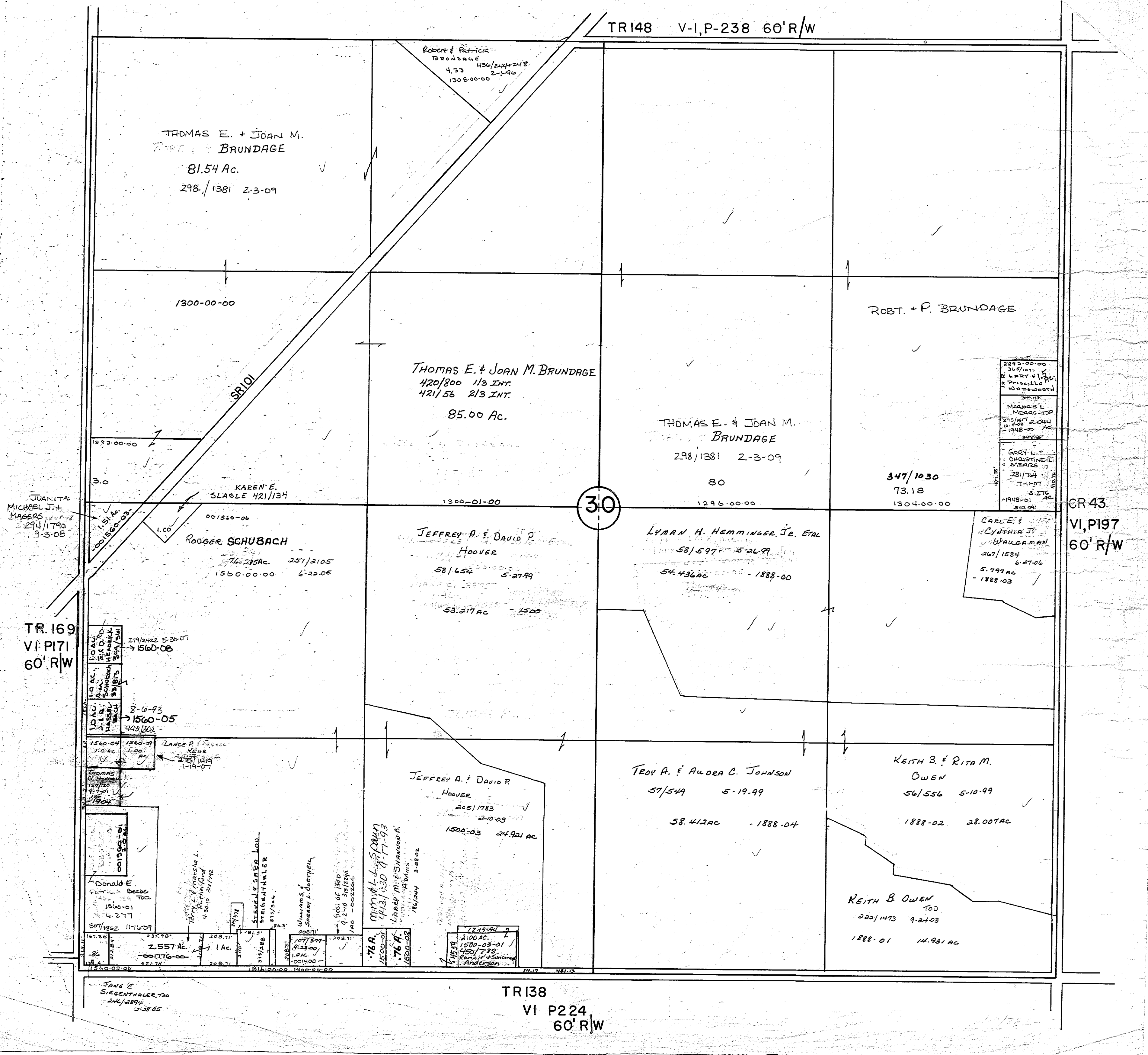
T.R. 175
VI, P220
60' R/W

80.34 Ch. T.R.138 VI, P224 60' R/W

4/17/78

ADAMS TOWNSHIP - *Retired*
T-3-N, R-16-E

30



TRI48 V-1,P-238 60'R/W

THOMAS E. + JOAN M.
BRUNDAGE
81.54 Ac.
298/1381 2-3-09

Robert + Patricia
BRUNDAGE
4.33 450/2447248
2-1-90
1308-00-00

1300-00-00

ROBT. + P. BRUNDAGE

THOMAS E. + JOAN M. BRUNDAGE
420/800 1/3 INT.
421/56 2/3 INT.
85.00 Ac.

THOMAS E. + JOAN M.
BRUNDAGE
298/1381 2-3-09
80

347/1030
73.18

2292-00-00
365/1077
LARRY + LUCILLE
WADSWORTH
3-1-43
MARJORIE L.
MEARS - TOP
215/1517 2-04-44
10-4-58 AC
-1948-00 AC
3-27-52
GARY L. +
CHRISTINE L.
MEARS
281/764
7-11-07
3-27-52
-1948-01 AC
347-02

30

1296-00-00

1304-00-00

CR 43
VI, P197
60' R/W

CARLE E.
CYNTHIA J.
WAUGHMAN
267/1584
6-27-06
5-799 AC
-1888-03

JUANITA
MICHAEL J. +
MASERS
294/1796
9-3-08

1.51 AC
1001560-02

KAREN E.
SLAGLE 421/1134

ROGER SCHUBACH
76.245 AC. 251/2105
1560-00-00 6-22-05

JEFFREY A. + DAVID P.
HOOPER
58/654
5-27-99
53.217 AC - 1500

LYMAN H. HEMMING, JR. ETAL
58/597 5-26-99
54.436 AC - 1888-00

TR. 169
VI P171
60' R/W

1.0 AC
1560-04
1560-09
1560-04
1560-09
1560-04
1560-09

1.0 AC
1560-04
1560-09

1.0 AC
1560-04
1560-09

1.0 AC
1560-04
1560-09

1.0 AC
1560-04
1560-09

1.0 AC
1560-04
1560-09

1.0 AC
1560-04
1560-09

1.0 AC
1560-04
1560-09

1.0 AC
1560-04
1560-09

1.0 AC
1560-04
1560-09

1.0 AC
1560-04
1560-09

JEFFREY A. + DAVID P.
HOOPER
205/1783
2-10-03
1500-03 24.921 AC

TROY A. + AURORA C. JOHNSON
57/549 5-19-99
58.412 AC - 1888-04

KEITH B. + RITA M.
OWEN
56/556 5-10-99
1888-02 28.007 AC

KEITH B. OWEN
100
220/1473 9-24-03
1888-01 14.931 AC

TRI38
VI P224
60' R/W

JANE E.
SIGENTHALER, TO
246/2894
2-28-05

1.0 AC
1560-04
1560-09

1.0 AC
1560-04
1560-09

1.0 AC
1560-04
1560-09

1.0 AC
1560-04
1560-09

2.557 AC
1560-04
1560-09

1 AC
1560-04
1560-09

1 AC
1560-04
1560-09

1 AC
1560-04
1560-09

1 AC
1560-04
1560-09

1.0 AC
1560-04
1560-09

1.0 AC
1560-04
1560-09

1.0 AC
1560-04
1560-09

1.0 AC
1560-04
1560-09

1.0 AC
1560-04
1560-09

1.0 AC
1560-04
1560-09

1.0 AC
1560-04
1560-09

1.0 AC
1560-04
1560-09

1.0 AC
1560-04
1560-09

1.0 AC
1560-04
1560-09

1.0 AC
1560-04
1560-09

1.0 AC
1560-04
1560-09

1.0 AC
1560-04
1560-09

1.0 AC
1560-04
1560-09

1.0 AC
1560-04
1560-09

1.0 AC
1560-04
1560-09

1.0 AC
1560-04
1560-09

1.0 AC
1560-04
1560-09

1.0 AC
1560-04
1560-09

1.0 AC
1560-04
1560-09

1.0 AC
1560-04
1560-09

1.0 AC
1560-04
1560-09

1.0 AC
1560-04
1560-09

1.0 AC
1560-04
1560-09

1.0 AC
1560-04
1560-09

1.0 AC
1560-04
1560-09

1.0 AC
1560-04
1560-09

1.0 AC
1560-04
1560-09

1.0 AC
1560-04
1560-09

1.0 AC
1560-04
1560-09

1.0 AC
1560-04
1560-09

1.0 AC
1560-04
1560-09

1.0 AC
1560-04
1560-09

1.0 AC
1560-04
1560-09

1.0 AC
1560-04
1560-09

1.0 AC
1560-04
1560-09

1.0 AC
1560-04
1560-09

1.0 AC
1560-04
1560-09

1.0 AC
1560-04
1560-09

1.0 AC
1560-04
1560-09

1.0 AC
1560-04
1560-09

1.0 AC
1560-04
1560-09

1.0 AC
1560-04
1560-09

1.0 AC
1560-04
1560-09

1.0 AC
1560-04
1560-09

ADAMS TOWNSHIP - Refined

31

44.51 Ch.

T.R. 138

V1, P224 60' R/W

40 Ch.

60 ft

40 Ch.

T.R. 169
V1, P171
60' R/W

40 Ch.

40 Ch.

C.R. 43

40 Ch.

60 ft

RALPH M. & CAROL ANN GLICK.
413/434
-001652-
72.71 Ac. ✓

Ralph Michael Glick
281/683 ✓
1652-01-00 755' 6.316 Ac.
9.973 Ac.
RALPH M. ✓
&
CAROL GLICK
399/928
1652-02-00
Ralph M. Glick

01-04-07 ✓
JAMES & CYNTHIA SCHERGER
274/2939 40 -1784-

3065.87
DAVID A. & VICKIE S. KIESEL
260/2600 1-13-06
91.651 AC
1400-01
3083.80'

Seneca Soil & Water Conservation District
448/244
6-10-94
80.00 Ac.
-002248- ✓

MARTIN J. & MARILYN J. ASHLEY
139/242
5-31-01
1596-00
6.562 AC ✓
7.4418 AC ✓
1596-02
184/1386 3-1-02
ANTHONY J. & KELLY L. YOUNG
109/23 9-26-00
1596-05
AL RAY & BARBARA DARE
158/274 5-24-99
1596-04
7-9081 AC
LEWIS & TAMARA ACHURST
302/1046 11-3-99 6-2-09
17.4718 AC ✓
1596-01
ANTHONY J. JENNIFER L. WALKER
55/15
4-26-99
6.5766 AC ✓
1596-03

JOHN M. & BETSY L. MILLER
291/1447
5-22-08
2 AC
-1600

31
Karen S. BUSKIRK TRUSTEE
84.73
1340
310/620 2-19-10

38
1388
FERDINAND A. & CAROL E. HOFFMAN
39/656 12-8-98
74.157 Ac.
-2288-01- ✓

38
1388
FERDINAND A. & CAROL E. HOFFMAN
39/656 12-8-98

38, AN HOFFMAN & MARA DARES
59/922
6-8-99
1596-01 2AC

RALPH M. & C.A. GLICK
413/434 ✓

Matthew & Marsha Dardas
449/903
10-11-04
5.72
2216
710.4

606.82
-2288- 51543 Ac.
L. WADSWORTH
387/677 ✓
606.82

Burkholder Real Estate LLC
322/704
4-4-11 ✓

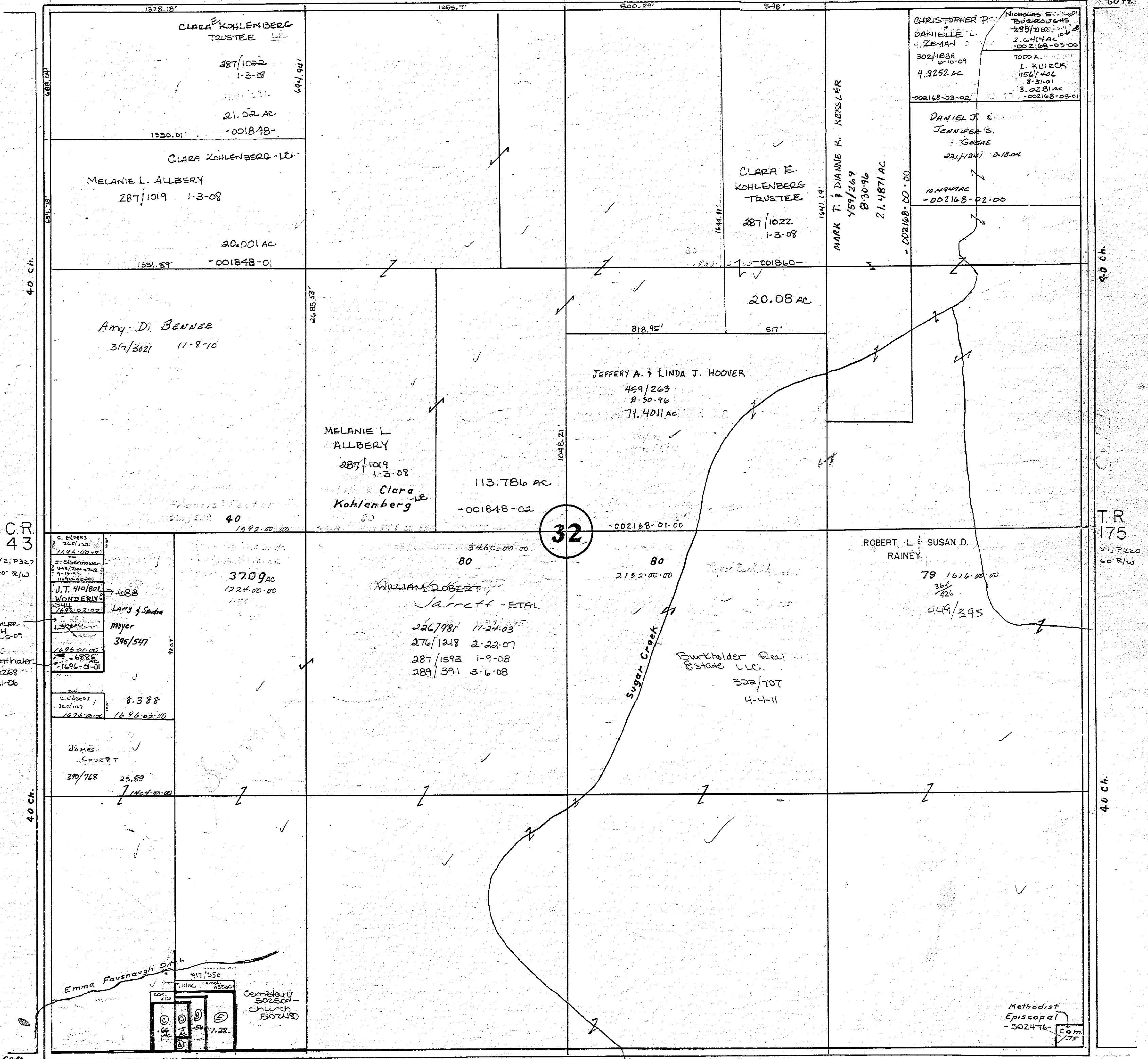
45.20 Ch.

C.R. 38

V2, P3 60' R/W

40 Ch.

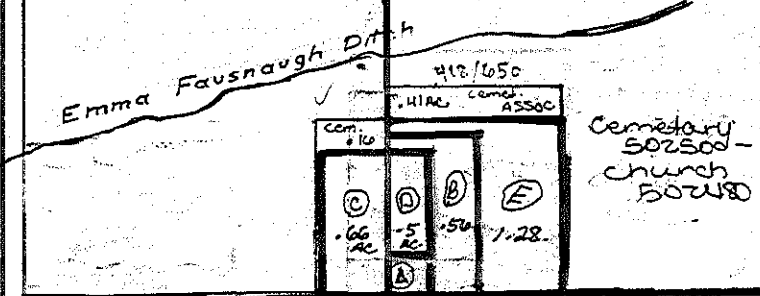
V1, P224 60' R/W TR 138 80.34 ch.



C.R. 43
 V2, P327
 40' R/W
 S.R. & S.L. Siegenthaler
 306/194
 10-5-09
 S.S. Siegenthaler
 274/1268
 12-21-06

J.T. 410/801
 Wondery
 1688
 Larry & Sandra
 Myer
 398/547
 8.388
 1696-01-01

JAMES
 COVERT
 370/768
 25.89
 1404-00-00



① 1-28 ac
 St. Jacobs
 Cem. Assoc.
 4-24-44
 25/417

② 25 ac
 8-24-1895
 19/104
 Trustees of
 St. Jacobs
 Church

③
 St. Jacobs Union
 Cem. Assoc.
 8-17-1907 147/457
 8-11-20-1891 87/248
 8-11-17-1884 37/209

80 Ch. C.R. 38 V2, P3 60' R/W

T.R. 175
 V1, P220
 60' R/W

ADAMS TOWNSHIP - Retired

V1, P224 60' R/W T.R.138 79.10 CH.

33

60ft

451/804
3-17-45
3512-05
1576

John M.
Runion

Ricky E.
BARRON
242/1638
11-5-04
276/1119
3-22-07
3-1232
-3300-01

.76 AC
3512-02
.187 AC
3512-01

JULIA I. RUNION
388/1085
DAVID J. RUNION
388/1085

R-L
GREEN
4-28-07
300/3023
1.614 AC
3296-01

Gary L. & Becky L. Baldoss
9-28-93 40
3356.00.00

T.R.
175
V1, P224
60' R/W

Lillian I.
Runion 20/221
80
3512.00.00

BLOC-B LLC
261/2150
Baldo 2-2-06
Ruth E. Baldoss
76.864 ac - 3312

271.864 TOTAL
AC

BLOC-B LLC

261/2150

2-2-06

4-5/1-200

1-12-05

389/544

80

3296.00.00

33

Robt. + Marilyn Widman
76.212 AC
3508.00.00 389/62

451/904
317-95

Eric &
Shannon R.
Widman
288/804
1-20-04 3508-01

R.A. or M.M.
WIDMAN
TRUSTEES
281/3032
2-1-07 2.284 AC
- 3508-02

823.19
JOEL E. & MELODY A.
MARGRAF
258/2574 11-23-05
798.72 5.83 AC.

2875 AC

72.67
3456.00.00

LARRY J. HOPPLE ETAL
Life Estate
305/370 8-27-09
12/30/10
440/100

2/2/93
1110/590

305/2452
WINDY
208/1936
3-24-03
1.97 AC
3484

PA. F. D. J.
Simpson
128/128
7-17-03
1.683 AC
3480-01 3480

Dec. S.
Simpson
216/216
10/10/00
7-17-03
3480

F.G.
T&C
10/10/00

50 ft
60 ft

638

80 ch. C.R.38

V2, P219 50' R/W

C.R.
9

ADAMS TOWNSHIP - Retired

34

30.80 Ch.

8.78 Ch. T.R. 138 V1, P224 60' R/W

40 Ch.

60 ft

60 ft

60 ft

60 ft

60 ft

60 ft

60 ft

60 ft

60 ft

60 ft

60 ft

60 ft

60 ft

60 ft

60 ft

60 ft

60 ft

60 ft

60 ft

60 ft

60 ft

60 ft

60 ft

60 ft

60 ft

60 ft

60 ft

60 ft

60 ft

60 ft

60 ft

60 ft

60 ft

60 ft

60 ft

60 ft

60 ft

60 ft

60 ft

60 ft

60 ft

60 ft

60 ft

60 ft

60 ft

60 ft

60 ft

60 ft

CHARLES & SONJA MASON
54/603 1-21-99
-3280 -2.848ac

1-Tac
3416-01
Dobro A. Hoppa
323/4371 10-3-11

EDWARD F. Krombach
SUCC. TRUST
294/2442
294/2495 9-11-08

3464.00.00

BALDOSSER HERITAGE FARMS
230/493 2-18-04

Roger A. & Patricia Hoering
340/860 & 864
11-6-12
111.952 ac.

Bloc-B LLC
254/1624
8-17-05
67.150 AC

349/483
DARY G. MARILYN J. BALDOSSER
1-08
3232-00-00

78.92
3328.00.00

60
3332.00.00

FRANK G. SALDARINI
224/1423 10-29-00

Seneca Reservation Line

34

107.84

IDONA ROHRBACHER
421/924

Walter A. & Mary L. Hoepf
450/313 3-7-90
79.50
3440.00.00

76.485 AC.
3388.00.00

CHRISTOPHER W. & MARIANNA L. SNAVELY
135/652 5-4-01

260'
JUSTIN R. SENGSTOCK
247/1130
6-23-06
1144
3388-01

2.066 ac.
3388-02
317/132
10-25-10
C.W. & M.L. Snavely

JASON M. PORTER
SARAH L. BOUWHOLDER
289/2762 3-31-09

ROBERT W. & MARIE CHAPPELL
287/2620 7-21-04
3.485 ac

Westerhouse Ditch

Westerhouse Ditch

C.R. 9

50 ft

33.65 Ch.

6.35 Ch. C.R. 38 V2, P217 50' R/W

40 Ch.

9/29/78

ADAMS TOWNSHIP - Retired

V1, P224 60' R/W T.R.138 79.75 ch.

60 ft.

60 ft.

EDWARD F. Krombach - TRUST. 244/242 3.35 AC 244/245 3.16 AC 244/246 3.16 AC

R.O.W. & EASEMENT TO N. CENTRAL ELEC. CO-OP INC. FROM G.H. & E.L. SNAVELY 421/313 PAUL H. & STEVEN H. Snavely 308/661 36.15 AC 12-7-09 3320.00.00

WELER FLP, LTD 108/194 10-5-00 39.25

17.472 AC. 234-02 337/345 8-6-12 Nelson & Deborah Wright 329/345

20.50 3452.00.00

Paul H. (TRUSTEE) L. Snavely 289/1120 3-14-08

Nelson E. & Deborah Wright 450/91 1-18-06 M. Wright 80 672.00.00

19.906 AC. 224-01 329/360 ROBERT HAYWARD 12-5-11

Walter A & Mary L. Hoepf 450/313 2-1-00 20 3448.00.00

ROBERT P. Fries 29/182 3392.00.00

KAY MILLER 29/182 3384 105 AC TOTAL

WELER FLP, LTD Block Cem. 108/194 10-5-00 38.10 Eng. Evang. Luth. Cong. Trustees Black Cem. Assn. "South Church" 503590

35

T.R. 179 V1, P215 60' R/W

V1, P61 60' R/W C.R. 21

40 ch.

40 ch.

Westerhouse Ditch

NELSON E. & DEBORAH A. WRIGHT 234/244 12-30-04 ARDEN ROHRBACHER 259/264 8-25-04 114/674 12-6-00 60.078 ac - 3412

ANTHONY MIRA 293/838 7-17-08 3 ac - 3496

MELODIE B. HAYWARD 498/1196 10-21-02 3412-01 3.132

PAUL F. BETH MILLER 56/136 5-5-99 3384.01 3 AC

Westerhouse Ditch

300' A.W. Highway 282/1028 3-10-07 3428.00.00 Kilsbourn Road

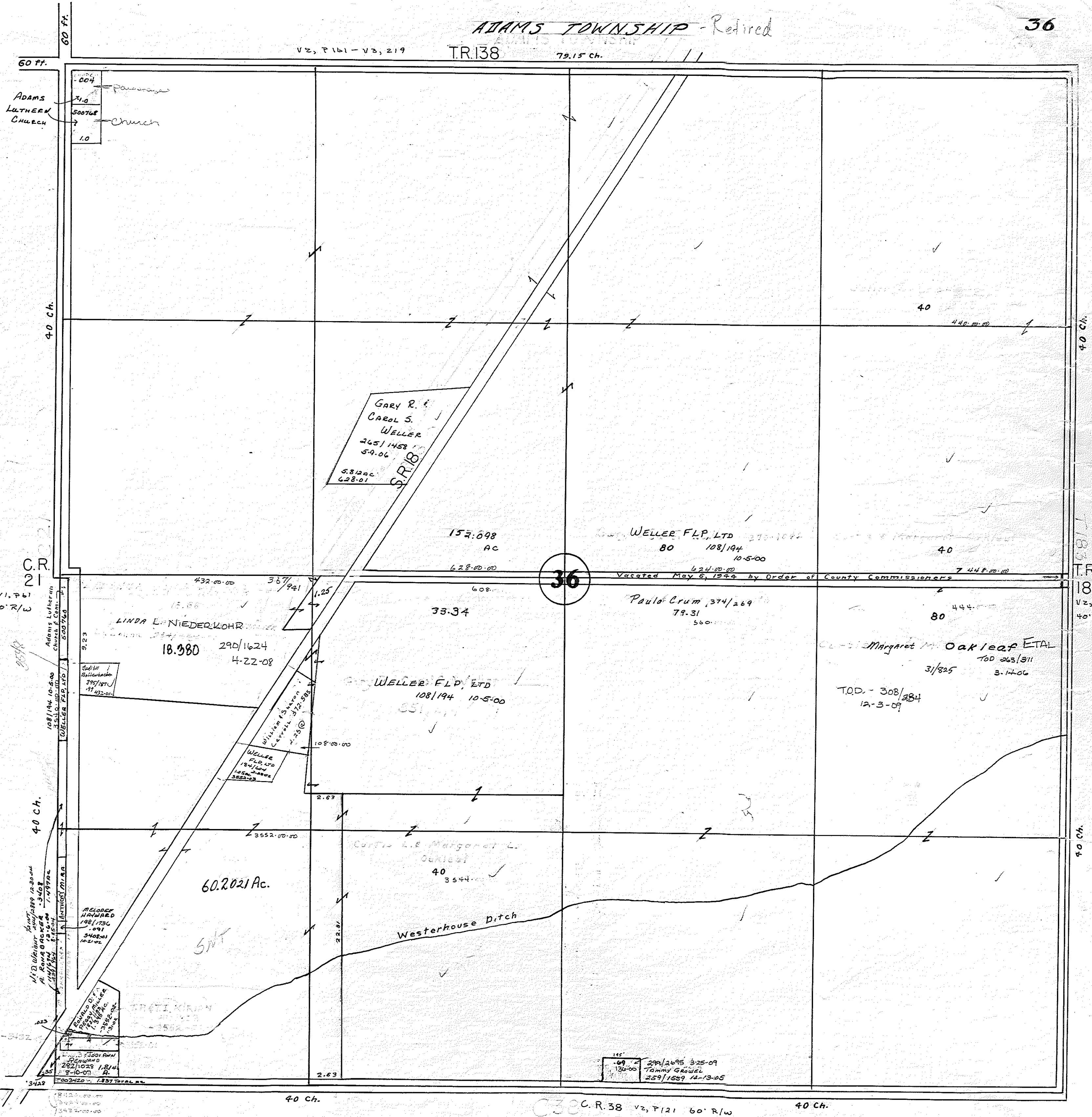
50 ft.

80 ch. C.R. 38 V2, P219 50' R/W

V2, P161 - V3, 219

T.R. 138

79.15 Ch.



ADAMS LUTHERAN CHURCH

GARY R. &
CAROL S.
WELLER
265/1458
5-9-06
5.312 ac
6-28-01

157.698
AC
6-28-00-00

WELLER FLP, LTD
80 108/194
10-5-00

Vacated May 6, 1944 by Order of County Commissioners

Paula Crum 374/269
79.31
5-6-00

LINDA L. NIEDERKOHNR
18.980 290/1624
4-22-08

WELLER FLP, LTD
108/194 10-5-00

Margaret M. Oakleaf ETAL
TOD 265/311
3-17-06

TOD - 308/284
12-3-09

Curtis L. & Margaret L. Oakleaf
40 3-5-44

Westerhouse Ditch

60.2021 Ac.

259/2695 3-25-09
Tenny G. Grawel
259/1559 11-13-05

V1, P161
60' R/W

21 C.R.

Adams Lutheran Church & Cemetery

108/194 10-5-00

WELLER FLP, LTD

WELLER FLP, LTD

WELLER FLP, LTD

WELLER FLP, LTD

WELLER FLP, LTD

WELLER FLP, LTD

WELLER FLP, LTD

WELLER FLP, LTD

WELLER FLP, LTD

WELLER FLP, LTD

WELLER FLP, LTD

WELLER FLP, LTD

WELLER FLP, LTD

WELLER FLP, LTD

WELLER FLP, LTD

WELLER FLP, LTD

WELLER FLP, LTD

C.R. 38 V2, P121 60' R/W

40 CH.

40 CH.

40 CH.

40 CH.

40 CH.

60 FT.

60 FT.

40 CH.

T.R. 183

V2, P257
40' R/W

40 CH.

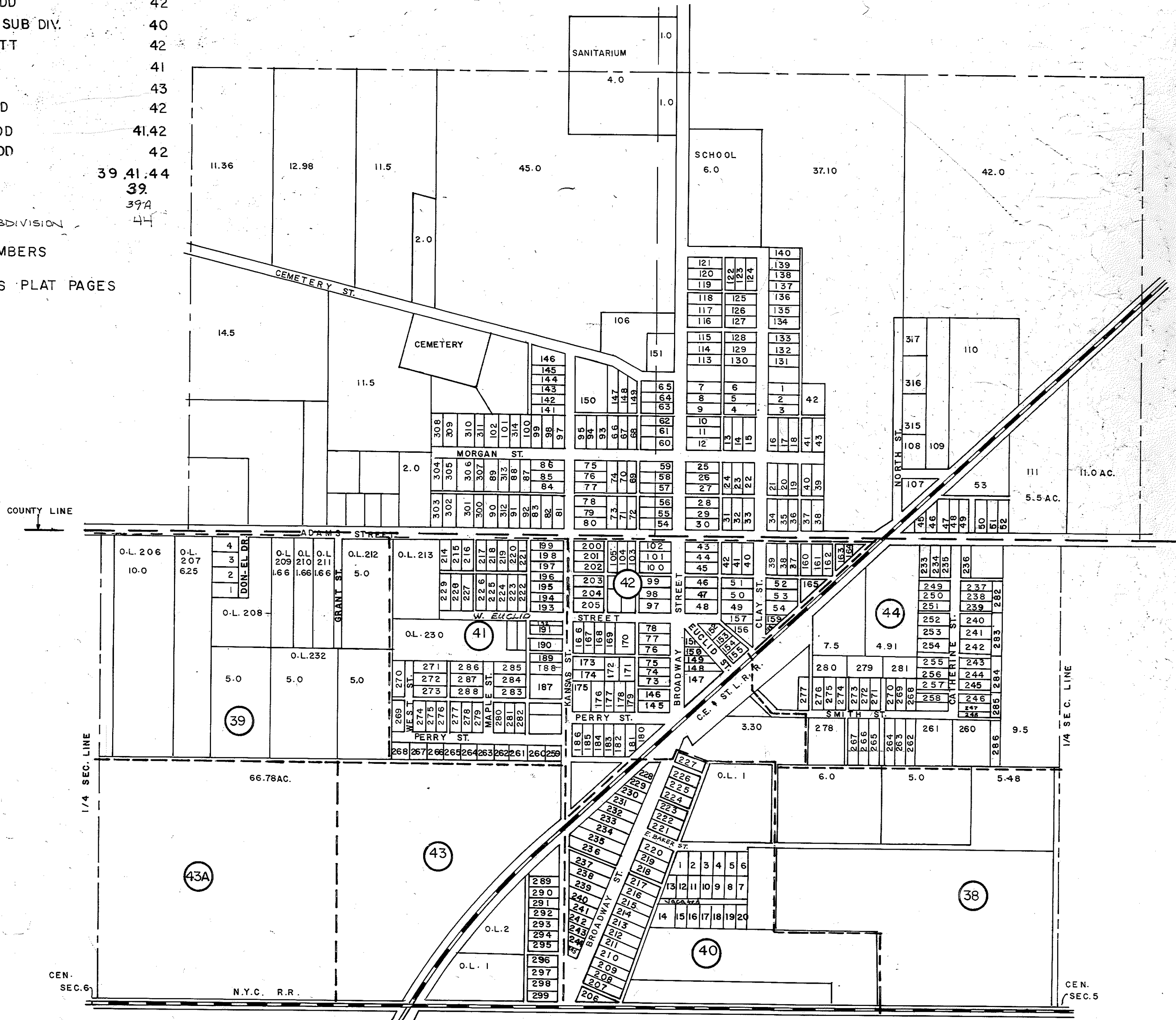
GREEN SPRINGS KEY MAP
ADAMS TOWNSHIP

ADDITIONS PAGE

BAYVIEW CONST CO INC SBDV.	40
DON'EL SUBDIV.	39
EAST ADAM SUBDIV.	44
FINCH'S SOUTHERN ADD.	40
FINCH'S 2ND ADD	42
G.W. BORDNER SUB DIV.	40
ORIGINAL PLATT	42
ROY'S ADD	41
SEVOLT'S ADD	43
STEMS 1ST ADD	42
STEMS 3RD ADD	41.42
STEMS 4TH ADD	42
SMITH'S ADD	39, 41, 44
REESE SUBDV.	39
Don-El Subdv	39A
EAST ADAMS SUBDIVISION	44

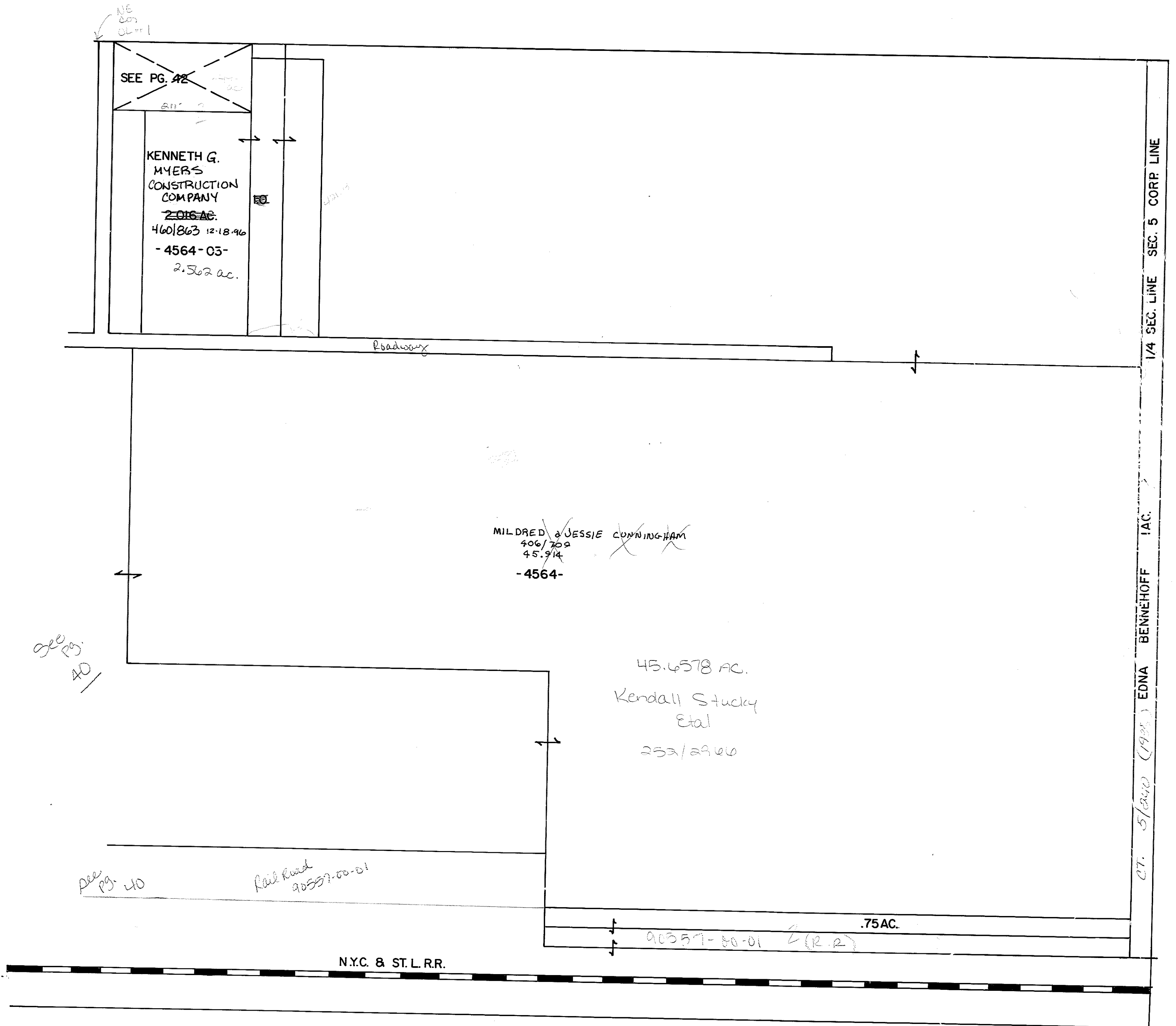
○ PAGE NUMBERS

--- SEPARATES PLAT PAGES



GREEN SPRINGS - Retired

SCALE: 1" = 100'



GREEN SPRINGS - Retired

SCALE: 1" = 100'

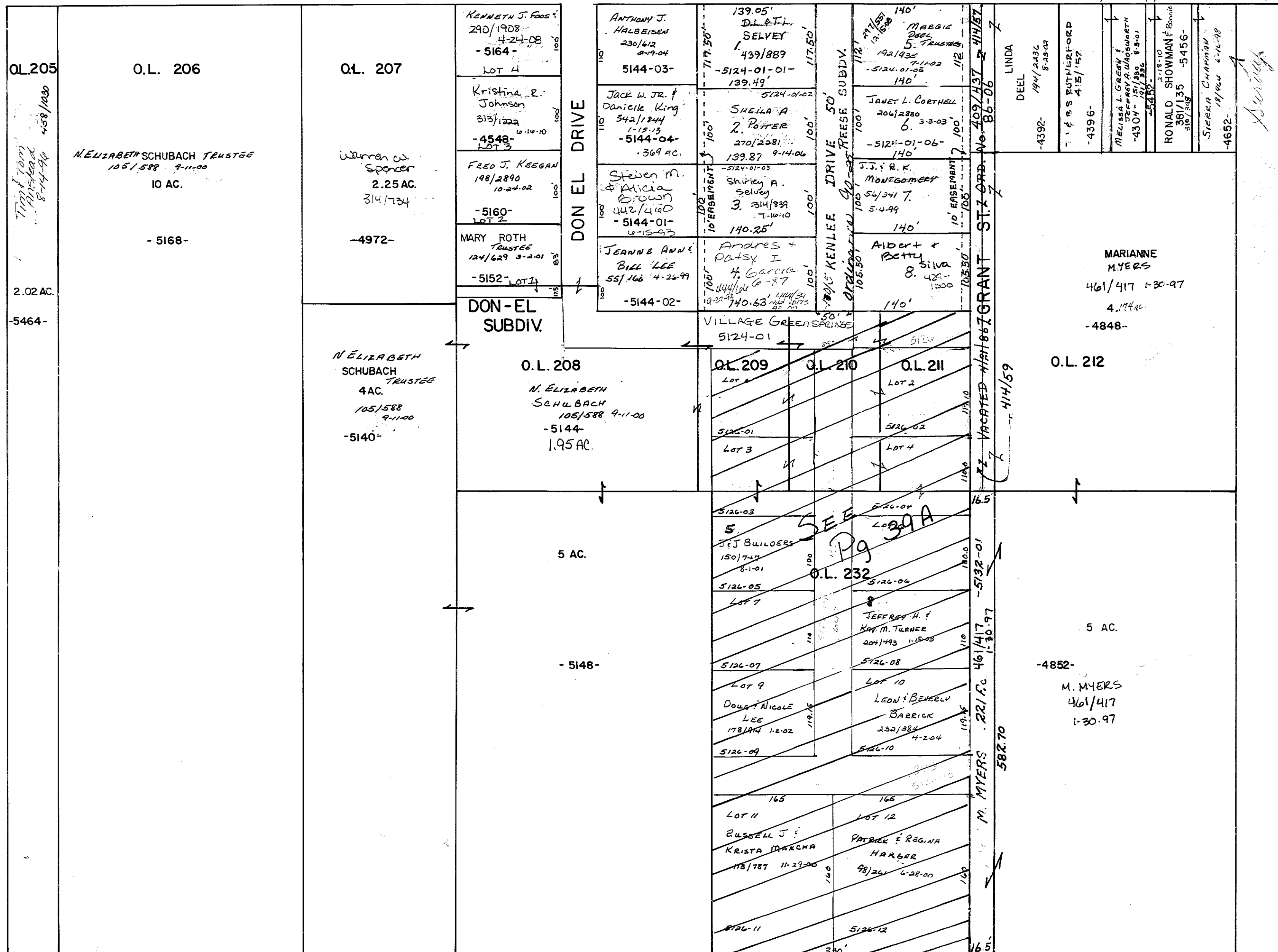
SMITH ADDITION

REESE SUBDV. Vol 9 Pg 85 REC. 6/4/1987

DON-EL ACRES SUBDV. CAB 2. S-Lot 39A

COUNTY LINE

ADAMS ST. 80' R/W.



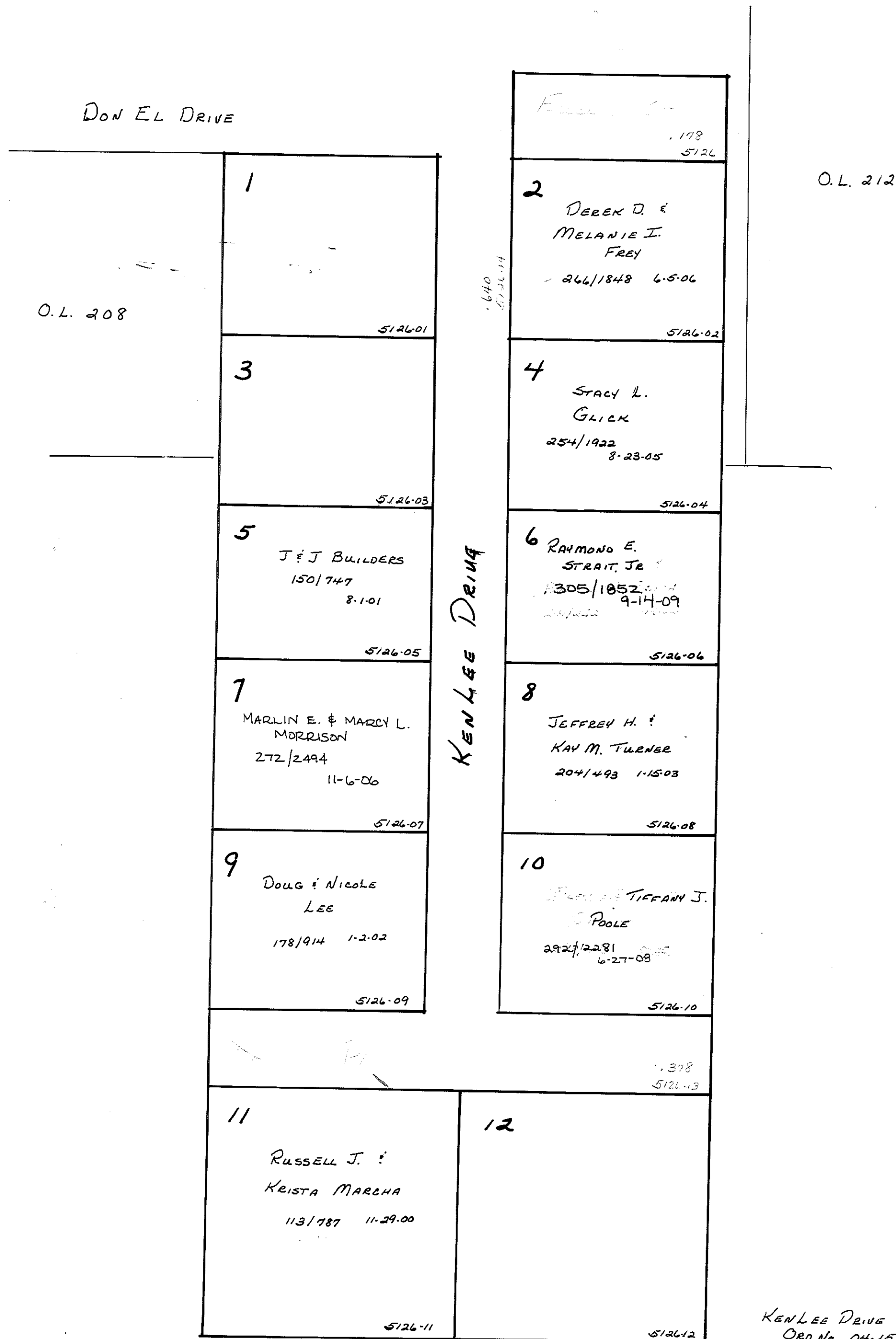
Don-El Acres Subdu - owned
By BARRICK INVESTMENTS
UNLESS NOTED

DON-EL ACRES SUB - Retired

1" = 60'



PLAT LAB. 2 SLOT 39A



KENLEE DRIVE
ORD No. 04-15
352/1707 7-8-05

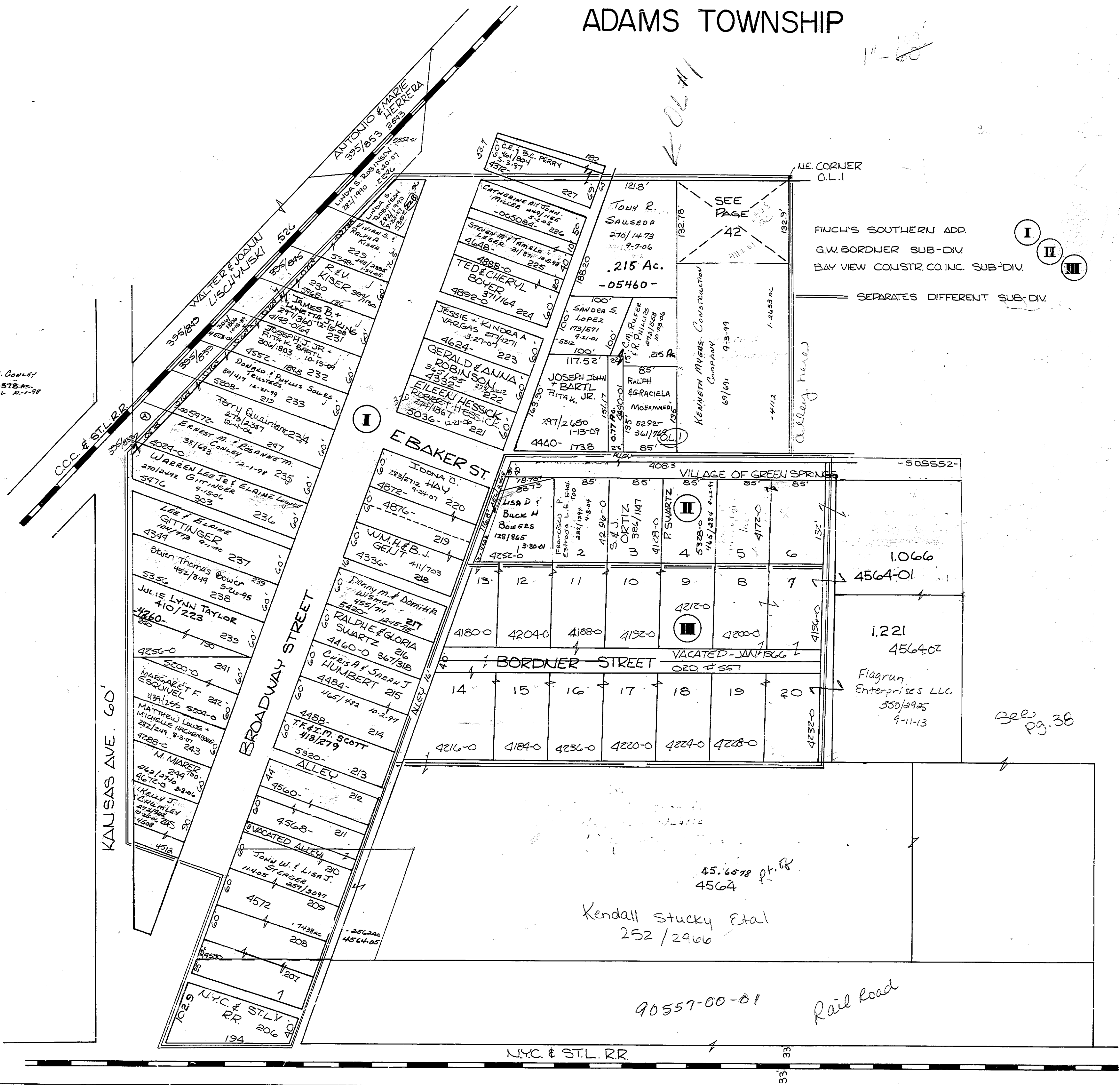
ALL LOTS OWNED BY
BARRICK INVESTMENTS
UNLESS OTHERWISE NOTED

GREENSPRINGS
ADAMS TOWNSHIP

Retired

11-18

E.A. & E.M. Conley
38/623 .0578 ac.
004024-01 12-1-98



I
II
III
SEPARATES DIFFERENT SUB-DIV.

1.066
4564-01
1.221
4564-02
Flagrun Enterprises LLC
350/2925
9-11-13
see pg. 38

45.6578 pt. of
4564
Kendall Stucky Etal
252/2966

90557-00-01

Rail Road

NYC. & STL. R.R.

33
33

GREEN SPRINGS - Retired

SCALE: 1" = 100'

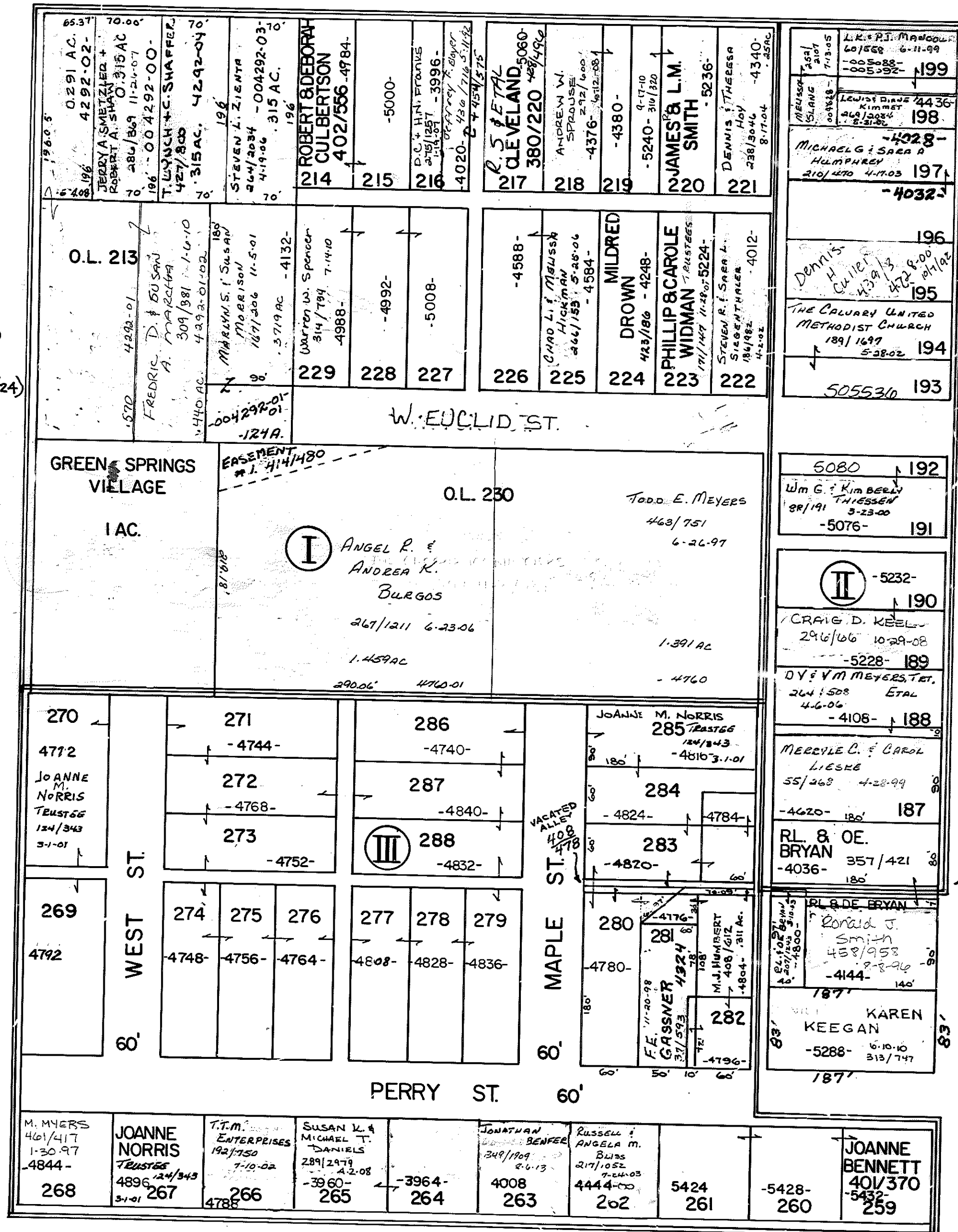
ADAMS ST.

COUNTY LINE

N



- I SMITH'S ADDITION (3/27)
- II STEM'S 3RD ADDITION (3/24)
- III ROY'S ADDITION (3/28)



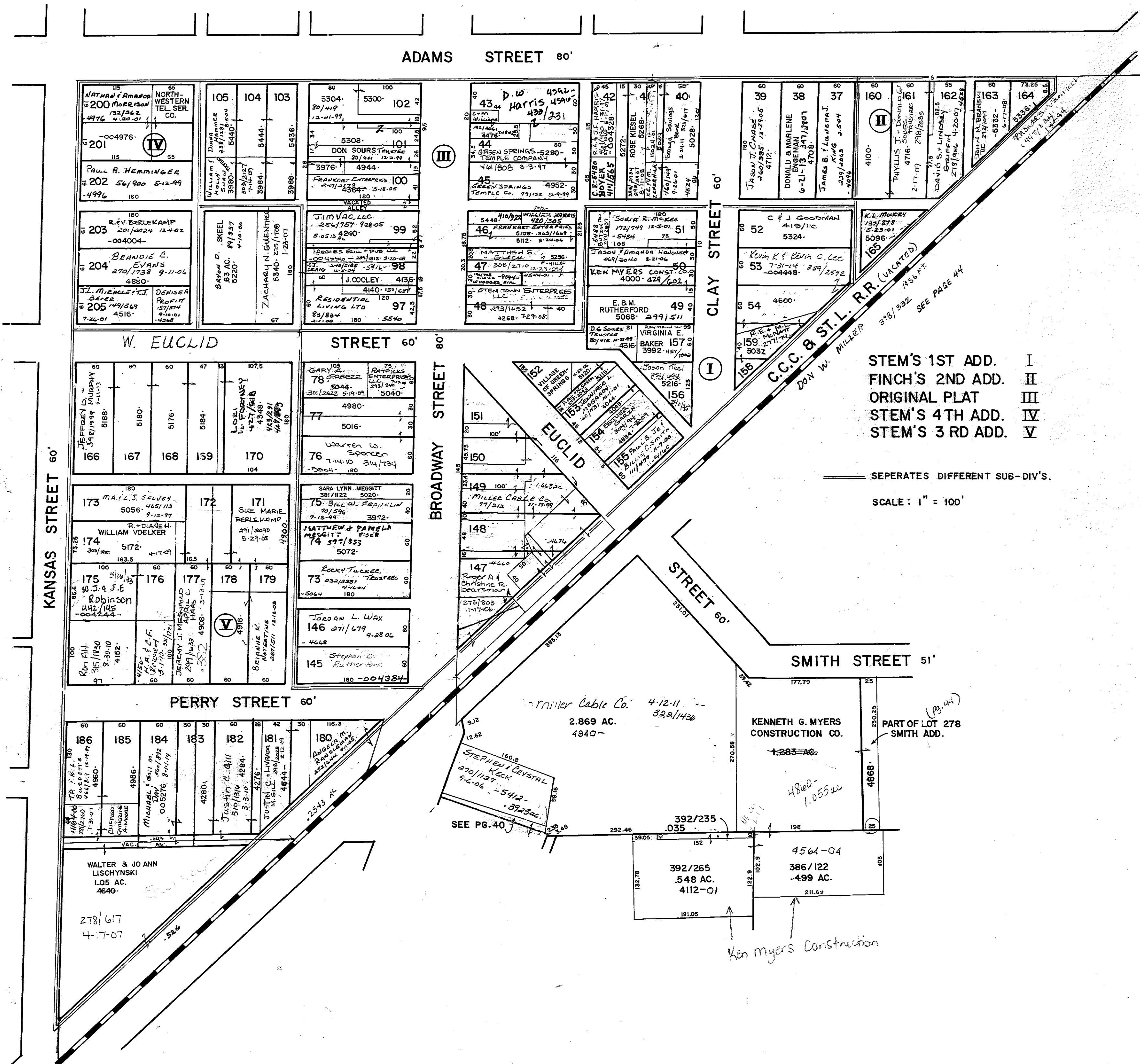
KANSAS ST.

PERRY ST.

408/478 ALLEY VACATED (16 1/2' WIDE AS PLATTED)

GREEN SPRINGS - Retired

ADAMS TWP.



- STEM'S 1ST ADD. I
- FINCH'S 2ND ADD. II
- ORIGINAL PLAT III
- STEM'S 4TH ADD. IV
- STEM'S 3RD ADD. V

SEPERATES DIFFERENT SUB-DIV'S.
 SCALE: 1" = 100'

Ken Myers Construction

SEE PG. 40

PART OF LOT 278 SMITH ADD.

Miller Cable Co. 4-12-11
 2.869 AC. 4940-
 392/1436

KENNETH G. MYERS CONSTRUCTION CO.
 1.283 AC.

392/265
 .548 AC.
 4112-01

4564-04
 386/122
 .499 AC.

201
 004976
 PAUL A. HEMMINGER
 202 56/900 5-12-99
 .4996

203
 R.V. BERLEKAMP
 201/2024 12-4-02
 .004004-

204
 BEANDIE C. EVANS
 270/1738 9-11-04
 4880-

173
 M.A.L.J. SALVEY
 201/2024 12-4-02
 .004004-

175
 W.J. & J.E. ROBINSON
 442/145
 .004244

186
 TR. R.L. BO
 201/2024 12-4-02
 .004004-

105
 William D. Dinning
 201/2024 12-4-02
 .004004-

104
 SKEEL
 89/337
 4-10-00

103
 ZACHARY N. GALENTHEC
 6340 205/1100
 1-25-07

172
 SUE MARIE BERLEKAMP
 291/2000
 5-29-08

177
 JEREMY J. MESSERD
 209/1033 APRIL C. HANS
 3-11-02

183
 JUSTIN D. GILL
 510/1516 4284
 3-3-10

102
 5304-
 20/419
 12-21-99

101
 DON SOURS
 20/424 12-2-99

99
 JIM VAC. LLC
 254/1757 92805
 5-05-13

171
 SUE MARIE BERLEKAMP
 291/2000
 5-29-08

178
 BRIGANNE K. MOTTSTINE
 201/1511 12-13-03

180
 BRIGANNE K. MOTTSTINE
 201/1511 12-13-03

43
 D.W. HARRIS
 4942-
 439/231

44
 GREEN SPRINGS-5280-
 TEMPLE COMPANY
 401/208 3-3-97

45
 JIM VAC. LLC
 254/1757 92805
 5-05-13

174
 MATTHEW & PAMELA MESSITT
 14 577/333
 5072-

179
 BRIGANNE K. MOTTSTINE
 201/1511 12-13-03

181
 JUSTIN D. GILL
 510/1516 4284
 3-3-10

42
 ROSE KESSEL
 6272-

46
 FRANKET ENTERPRISES
 5102 203/1168

47
 MATTHEW S. GLENN
 201/2024 12-4-02
 .004004-

149
 MILLER CABLE CO.
 17/212

182
 JUSTIN D. GILL
 510/1516 4284
 3-3-10

39
 JASON J. CHASE
 201/2024 12-4-02
 .004004-

38
 DONALD & MARLENE
 6-21-13 471/2907
 4708-

48
 JIM VAC. LLC
 254/1757 92805
 5-05-13

148
 ROGER A. CHRISTINE R. BOORMAN
 1273/803
 11-17-06

184
 JUSTIN D. GILL
 510/1516 4284
 3-3-10

160
 PHYLIS J. DONALD
 4716 201/2024 12-4-02
 .004004-

52
 C. J. GOODMAN
 413/110
 5324-

53
 KEVIN K & KEVIN C. LEE
 7-31-14 309/2592
 .004448-

147
 ROGER A. CHRISTINE R. BOORMAN
 1273/803
 11-17-06

185
 JUSTIN D. GILL
 510/1516 4284
 3-3-10

161
 PHYLIS J. DONALD
 4716 201/2024 12-4-02
 .004004-

54
 KEVIN K & KEVIN C. LEE
 7-31-14 309/2592
 .004448-

55
 KEVIN K & KEVIN C. LEE
 7-31-14 309/2592
 .004448-

146
 JORDAN L. WAX
 271/679 9-28-06
 .4628

186
 JUSTIN D. GILL
 510/1516 4284
 3-3-10

163
 PHYLIS J. DONALD
 4716 201/2024 12-4-02
 .004004-

56
 KEVIN K & KEVIN C. LEE
 7-31-14 309/2592
 .004448-

57
 KEVIN K & KEVIN C. LEE
 7-31-14 309/2592
 .004448-

145
 STEPHAN G. RUTHERFORD
 180 -004384-

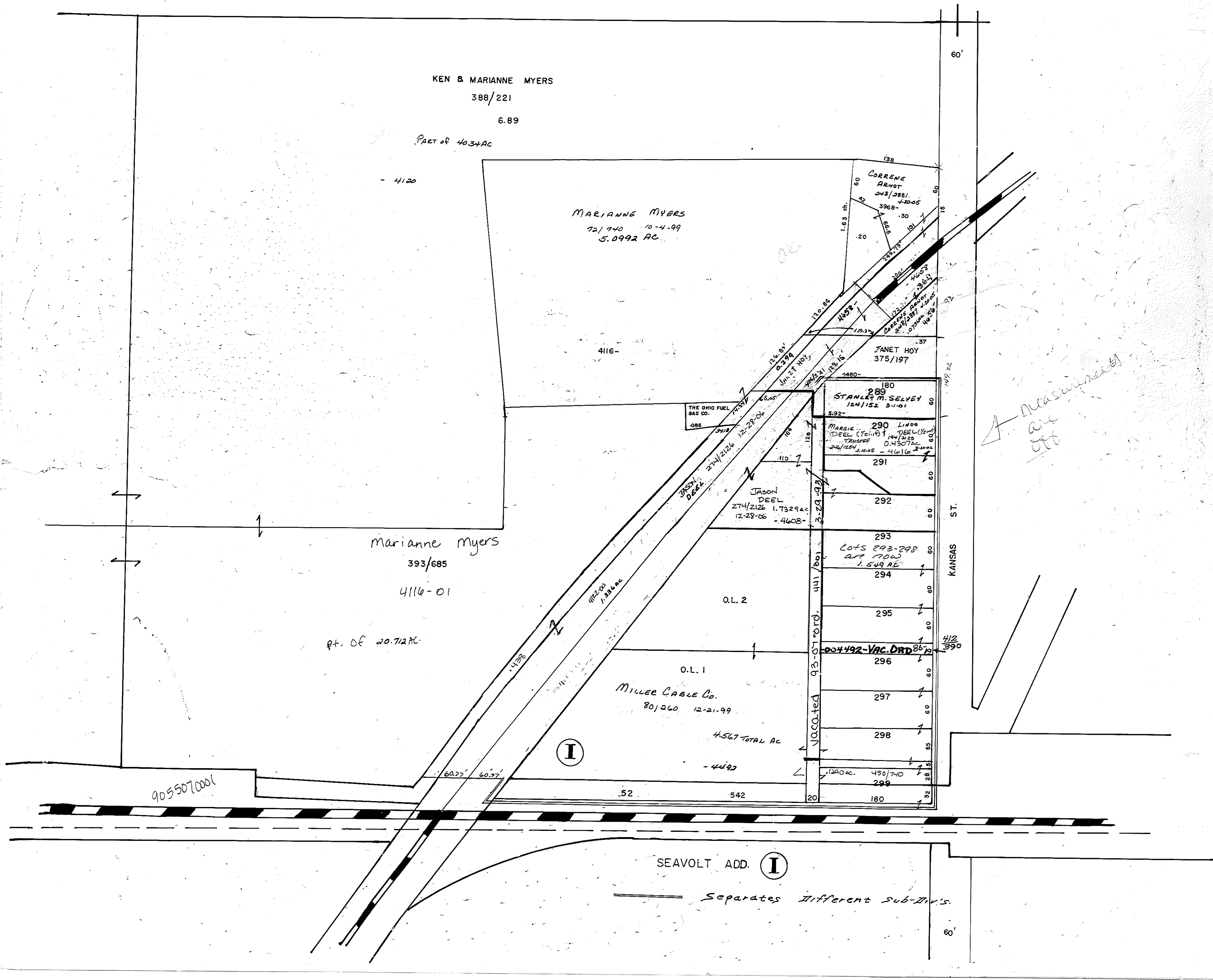
187
 JUSTIN D. GILL
 510/1516 4284
 3-3-10

188
 JUSTIN D. GILL
 510/1516 4284
 3-3-10

GREEN SPRINGS - Retired

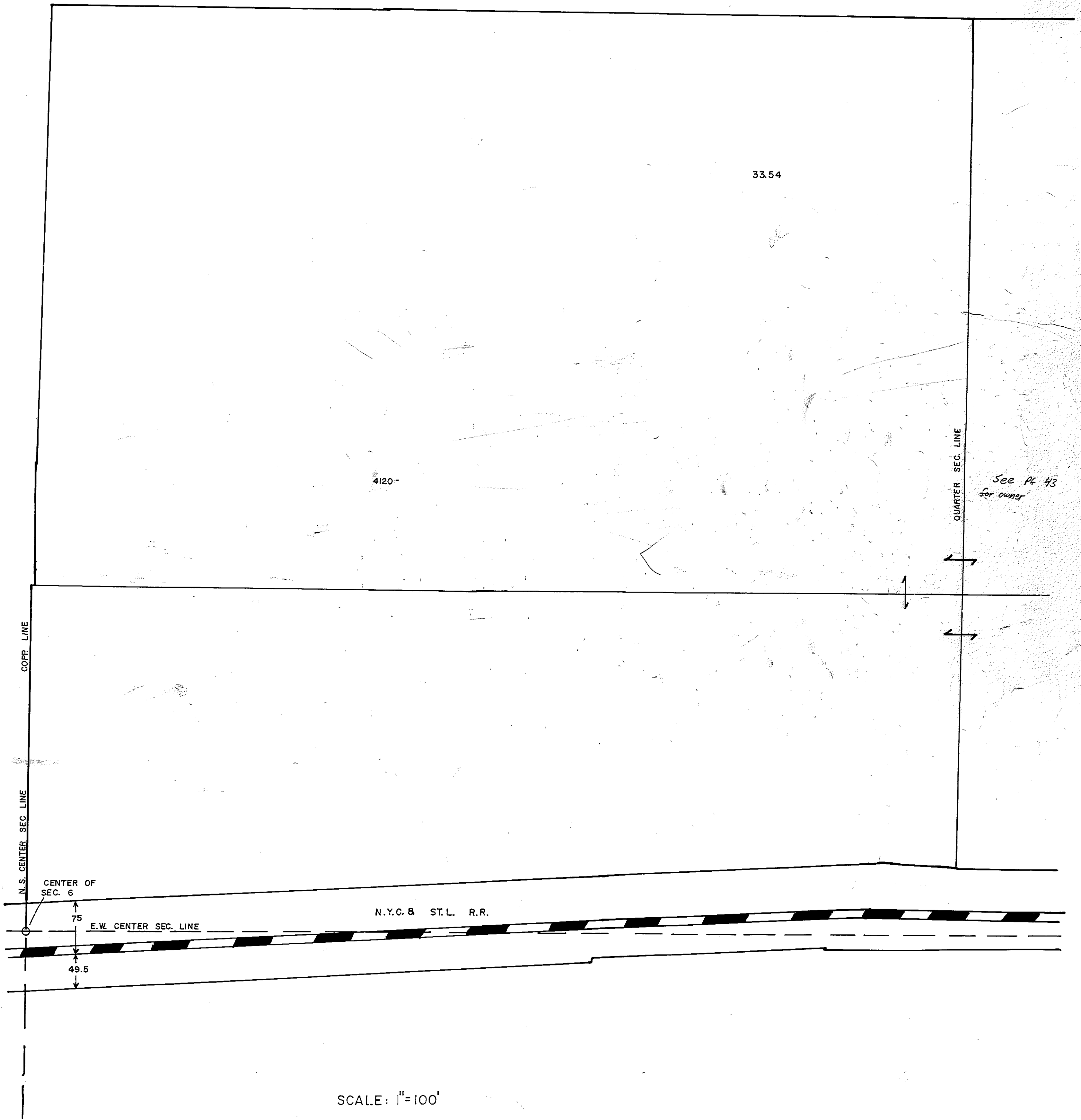
ADAMS TOWNSHIP

SCALE: 1"=100'



GREEN SPRINGS - Retired
ADAMS TOWNSHIP

43-A

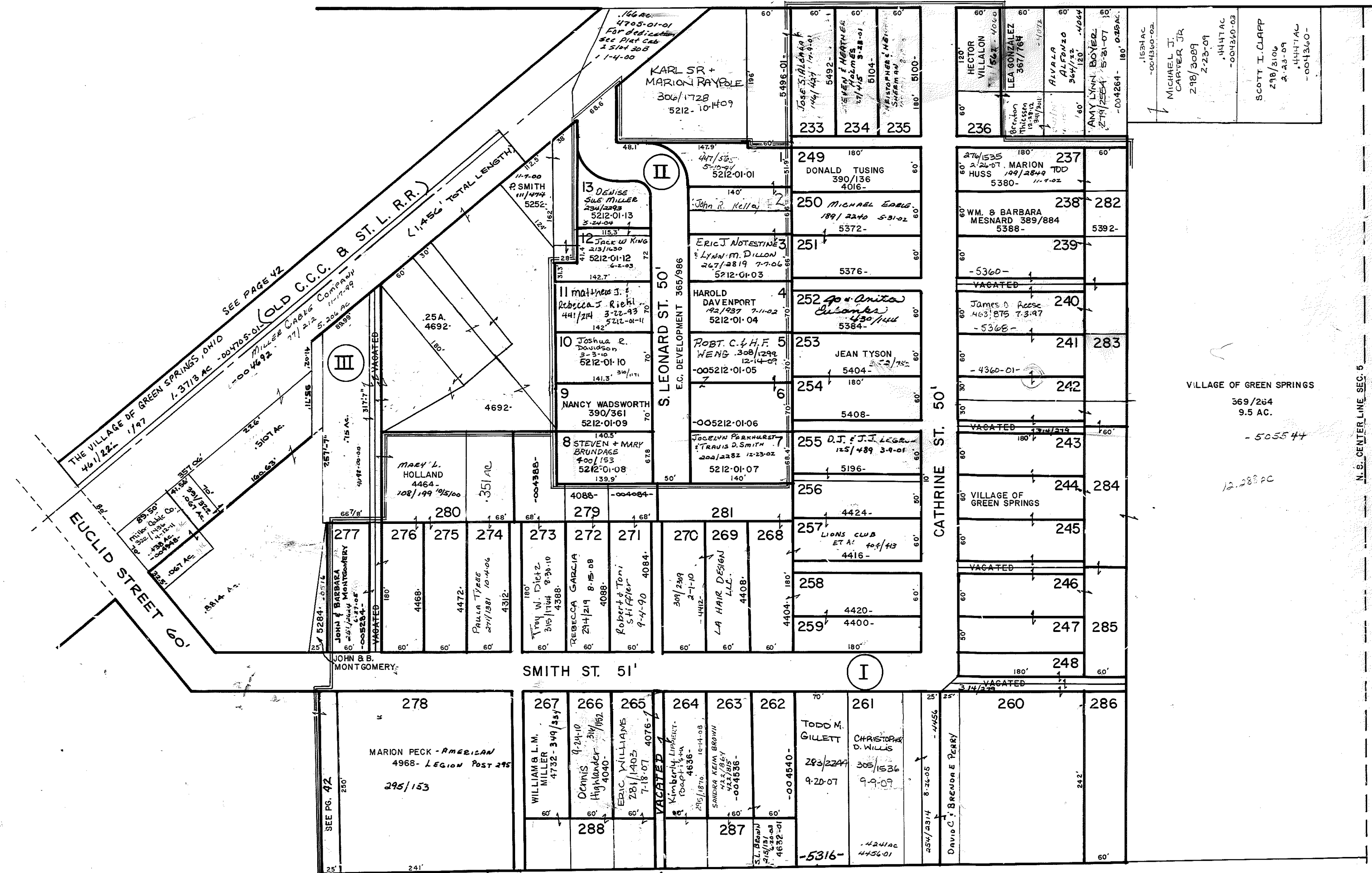


GREEN SPRINGS - Retired

ADAMS TWP.
SCALE 1" = 100'

ADAMS STREET 80'

N. LINE SEC. 5



SMITH ADDITION 3/27 (I) 1872
 EAST ADAMS SUB-DIV. 8/4 (II) 1973
 PLAT OF SURVEY 9/1 (III) AUG. 1977

408
477